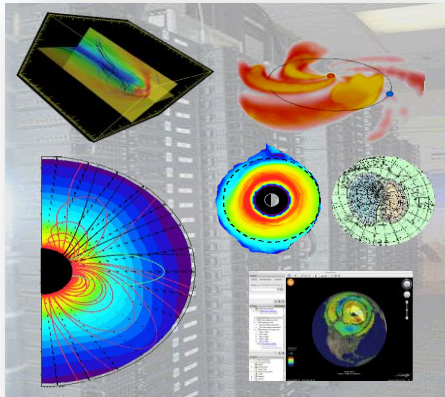



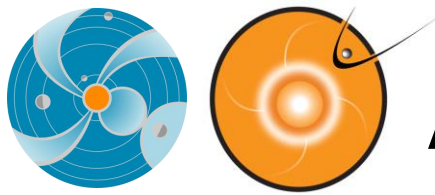
COMMUNITY
COORDINATED
MODELING
CENTER

Key areas where we need improved capability to characterize geomagnetic disturbances pertaining to GIC



A. Pulkkinen
NASA GSFC





Areas where improvements are needed

1. Models (coupling, physics etc) and space-based data drivers (L1, remote solar etc). Utility: forecasting and modeling of extremes.
2. Magnetometer arrays and corresponding science-quality GIC observations. Utility: monitoring, nowcasting, model validation.
3. Geology, especially 3D ground conductivity structure. Utility: improved modeling of the geoelectric field.
4. Understanding of extremes. Utility: better extreme scenarios for engineering analyses.