



***Aviation Considerations
for Multi-Constellation
GNSS***



***Leo Eldredge, GNSS Group
Federal Aviation Administration (FAA)
December 2008***



Introduction



- GPS is an important component of today's aviation navigation infrastructure
 - Its role will continue to increase over the coming years
- Future GNSS constellations will also become important to contributors
- However, their incorporation must be done with great care as the integrity requirements for aircraft guidance are very stringent
 - Less than 10^{-7} probability of misleading information
 - International standards define different types of GNSS augmentations to achieve this level of integrity



Integrity Monitoring



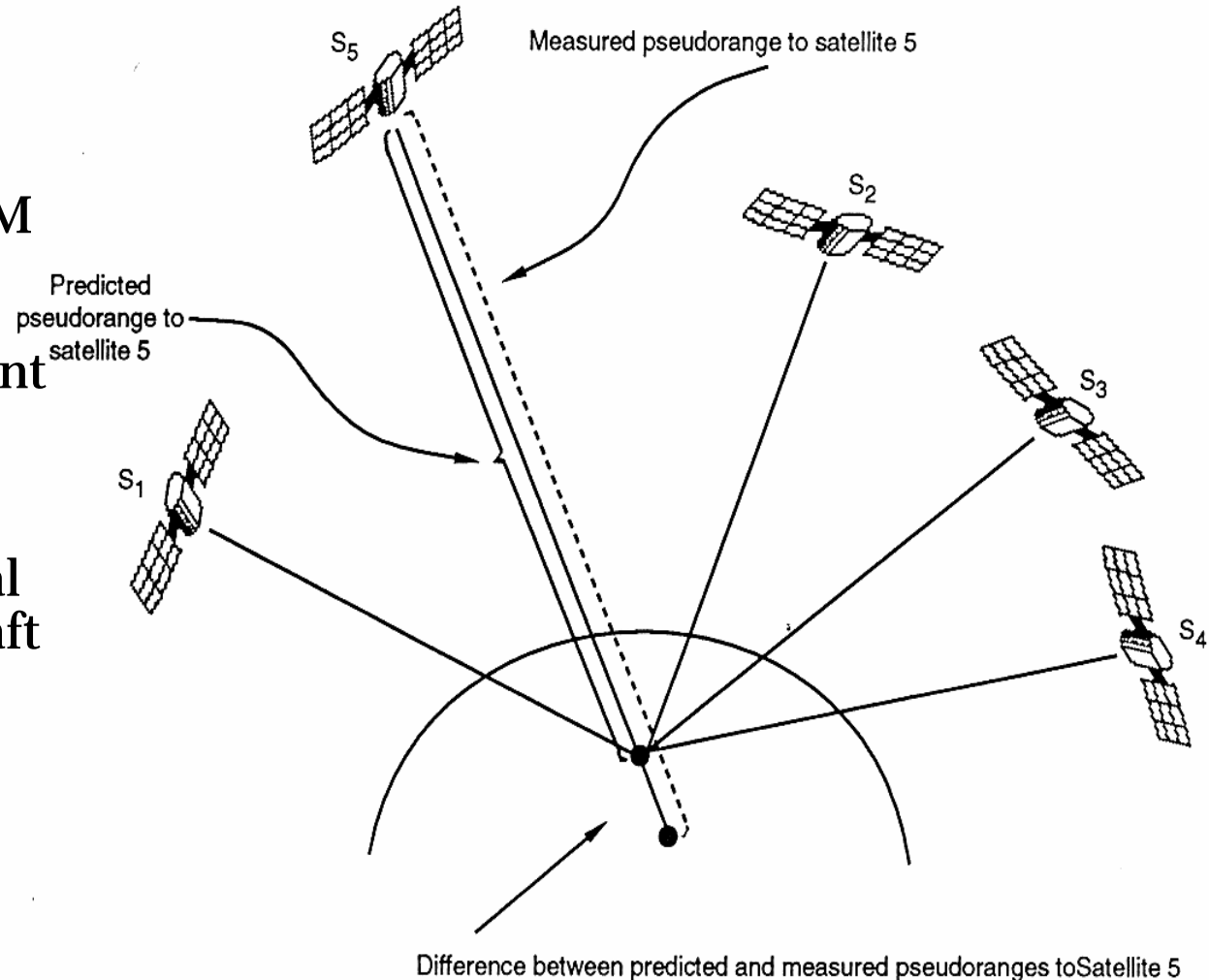
- Space-based and ground-based augmentation systems provide independent monitoring of the GPS signals through calibrated ground monitors
 - Requires ground monitoring network communication channel to aircraft
- Receiver Autonomous Integrity Monitoring (RAIM) compares redundant satellite measurements against each other to determine identify and eliminate large faults
 - Requires a larger number of ranging measurements



GPS Supplemental Use - 1995



- **Key Feature:**
 - Integrity Determination by the User with RAIM
- **Key Enabler**
 - Requires Redundant Ranging Sources
- **Key Benefit**
 - Provides horizontal guidance for aircraft
- **Key Challenge**
 - Accuracy & Availability





Horizontal and Vertical Navigation



- GNSS vertical accuracy is worse than horizontal
- Aviation requirements are more strict in the vertical
 - Vertical maneuvers bring the aircraft closer to the ground
- Therefore, it is much harder for GNSS to meet aviation vertical guidance requirements
- But, absolute vertical guidance from GNSS offers a strong safety benefit
 - Enables smooth, continuous precision approach paths
- Want to provide vertical and horizontal guidance




Two Civil Frequencies




- The ionosphere creates the largest source of uncertainty affecting today's use of GPS for aviation
- When GPS L5 becomes widely available it will become possible to directly remove the ionospheric influence
 - May allow RAIM to support vertical navigation
- Unfortunately, the two frequency combination increases the effects of other noise sources
- It is desirable to reduce these noise terms and/or add more satellites to offset this increase



Future Considerations



Galileo (EU)



GLONASS



COMPASS



GPS



Interoperability of Integrity



- Interoperability should be a goal not just for GNSS signals, but for integrity provision as well
 - Augmentation systems already internationally coordinated
- Open service signals should target performance comparable to or better than GPS L1 signals today
- Different providers may make different design choices and different assurances
 - However, it is important to establish a common understanding of how RAIM depends on GNSS performance and how signals from different services could be combined to improve RAIM
 - Cooperation and transparency are essential



Benefits of Multi-Constellation RAIM



- Combining signals from multiple constellations can provide significantly greater availability and higher performance levels than can be achieved individually
- Potential to provide a safety of life service without requiring the GNSS service provider to certify each system to 10^{-7} integrity levels
- Creates a truly international solution
 - All service providers contribute
 - Not necessarily dependent on any single entity
 - Coverage is global and seamless



Requirements on New Signals and Constellations



- Assure good nominal signal accuracy
 - On order 1 m ranging accuracy
- Perform a fault modes and effects analysis
 - Understand and make transparent potential faults and their effects
- Assure low fault rates
 - Of order $10^{-5}/SV/$ Hour
- Assure good continuity of signals
 - Less than $10^{-5}/$ hour probability of unexpected outages
- Assure good availability of signals



Summary



- RAIM allows for worldwide aviation navigation without requiring additional ground infrastructure
- Additional GNSS constellations can significantly improve performance and availability
- New GNSS constellations should assure that their open service signals support RAIM
- International cooperation and coordination will be essential to achieving this goal