



Austin/San Antonio Weather Forecast Office WEATHER EVENT SUMMARY

Severe Weather & Flooding October 2015

30 – 31 October 2015

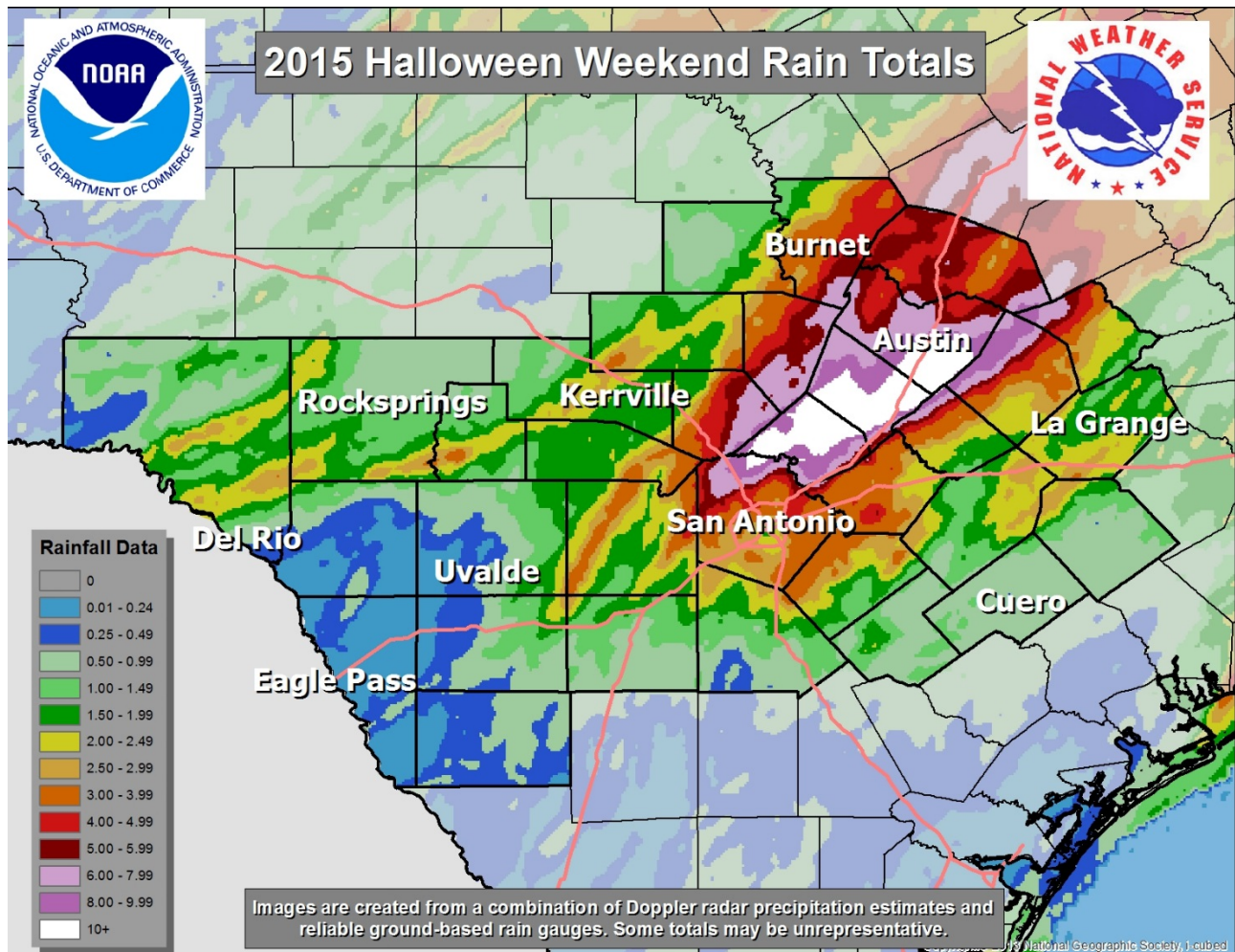
This graphic shows the location, time, rating, path length and path width of the October 30th, 2015 tornadoes.


Severe Weather & Flooding October 2015

30 – 31 OCTOBER 2015

A warm front combined with an upper level trough and abundant moisture produced heavy rainfall and severe weather across much of south central Texas on October 30th and 31st. A preliminary damage survey has confirmed 4 tornadoes across south central Texas. Complete listing of [damage survey available below](#).

Along with the severe weather, excessive rainfall resulted in widespread flash flooding along the Interstate 35 corridor Friday morning. Complete listing of [rainfall totals available below](#).





DAMAGE SURVEYS

000
NOUS44 KEWX 022109 CCA
PNSEWX
TXZ171>173-183>194-202>209-217>225-228-030915-

PUBLIC INFORMATION STATEMENT...CORRECTED
NATIONAL WEATHER SERVICE AUSTIN/SAN ANTONIO TX
309 PM CST MON NOV 2 2015

...CORRECTED FOR CENTERPOINT TORNADO PATH WIDTH...
...NWS DAMAGE SURVEY FOR 10/30/2015 TORNADO EVENT...

.D'HANIS TEXAS TORNADO...

RATING: EF-0
ESTIMATED PEAK WIND: 85 MPH
PATH LENGTH /STATUTE/: 3.00 MILES
PATH WIDTH /MAXIMUM/: 100 YARDS
FATALITIES: 0
INJURIES: UNKNOWN

START DATE: OCT 30 2015
START TIME: 400 AM CDT
START LOCATION: 1 MILE SW OF D'HANIS / MEDINA COUNTY / TX
START LAT/LON: 29.3261 / -99.288

END DATE: OCT 30 2015
END TIME: 405 AM CDT
END LOCATION: 2 MILES NE OF D'HANIS / MEDINA COUNTY / TX
END_LAT/LON: 29.3553 / -99.2563

SURVEY SUMMARY: A WEAK EFO TORNADO FORMED 1 MILE SOUTHWEST OF THE TOWN OF D'HANIS DURING THE EARLY MORNING HOURS OF FRIDAY MORNING OCTOBER 30 2015. THE TORNADO PRODUCED MINOR TREE DAMAGE ON THE SOUTHWEST SIDE OF TOWN ALONG AND NEAR CR 5223. THE TORNADO CROSSED HIGHWAY 90 AND PRODUCED ADDITIONAL DAMAGE TO A FEW HOMES INCLUDING ROOF AND SHINGLE DAMAGE. WINDS ARE ESTIMATED TO BE NEAR 85 MPH WHEN THE TORNADO CROSSED THE DOWNTOWN AREA. THE SECOND STORY OF A BUILDING IN DOWNTOWN D'HANIS COLLAPSED. OTHER DAMAGED WAS OBSERVED TO SEVERAL BUSINESSES AND PRIVATE RESIDENCES AS THE TORNADO MOVED NORTHEAST AND CROSSED FM 1796 BEFORE FINALLY DISSIPATING NEAR CR 423 APPROXIMATELY 2 MILES NE OF D'HANIS.

.FLORESVILLE TX TORNADO...

RATING: EF-2
ESTIMATED PEAK WIND: 120 MPH
PATH LENGTH /STATUTE/: 5.25 MILES
PATH WIDTH /MAXIMUM/: 0.25 MILES
FATALITIES: 0
INJURIES: UNKNOWN

START DATE: OCT 30 2015
START TIME: 602 AM CDT
START LOCATION: 0.5 MILES SOUTH OF FLORESVILLE / WILSON COUNTY / TX
START LAT/LON: 29.127 / -98.155

END DATE: OCT 30 2015
END TIME: 611 AM CDT
END LOCATION: 4.75 MILES NORTH OF FLORESVILLE / WILSON COUNTY / TX
END_LAT/LON: 29.203 / -98.1497



SURVEY SUMMARY: NWS DAMAGE SURVEY SHOWS THAT A TORNADO TOUCHED DOWN NEAR HICKORY CIRCLE ABOUT 0.5 MILES SOUTH OF FLORESVILLE. THE TORNADO PRODUCED TREE AND MINOR ROOF DAMAGE ACROSS SEVERAL CITY STREETS AS IT MOVED NORTH. THE DAMAGE INCREASED IN COVERAGE AND INTENSITY AS IT APPROACHED HIGHWAY 181. JUST EAST OF THE INTERSECTION OF HIGHWAYS 181 AND 97...SUBSTANTIAL ROOF DAMAGE WAS OBSERVED TO A FEW HOMES AS WELL AS BUSINESSES ALONG HIGHWAY 181. THIS INCLUDED SEVERAL CAMPERS AND RECREATIONAL VEHICLES THAT WERE DESTROYED. ONE 5TH WHEEL CAMPER WAS THROWN ON TOP OF A LOCAL HOTEL. ONE LARGE BILLBOARD METAL SIGN AND STRUCTURE WAS DESTROYED ALONG WITH MULTIPLE POWER POLES. THE DAMAGE PEAKED AT FLORESVILLE HIGH SCHOOL. A LARGE 2 STORY CLASSROOM BUILDING ON CAMPUS HAD THE UPPER STORY WALL COLLAPSE INWARD WHICH APPEARS TO HAVE CAUSED A PARTIAL ROOF COLLAPSE OF THE BUILDING. THE OTHER SIDE OF THE BUILDING HAD ITS WALL BLOWN OUT TOWARD HIGHWAY 97. WINDS ARE ESTIMATED TO BE 120 MPH AT THIS TIME. OTHER MINOR WINDOW DAMAGE AND IMPACT DAMAGE WAS OBSERVED AT THE SCHOOL. THE TORNADO WEAKENED AS IT CONTINUED NORTH OF THE HIGH SCHOOL AND WEST OF HIGHWAY 97...PRODUCING MINOR ROOF/SHINGLE/TREE DAMAGE.

.GERONIMO TORNADO...

RATING: EF-2
ESTIMATED PEAK WIND: 111-120 MPH
PATH LENGTH /STATUTE/: 8.25 MILES
PATH WIDTH /MAXIMUM/: 0.25 MILES
FATALITIES: NONE
INJURIES: 2


START DATE: OCT 30 2015
START TIME: 711 AM CDT
START LOCATION: 2.75 MILES SOUTHWEST OF GERONIMO /
GUADALUPE COUNTY / TX
START LAT/LON: 29.624 / -97.982

END DATE: OCT 30 2015
END TIME: 730 AM CDT
END LOCATION: 2.75 MILES NORTHEAST OF NEW BRAUNFELS AIRPORT /
GUADALUPE COUNTY / TX
END_LAT/LON: 29.741 / -98.013

SURVEY_SUMMARY: A TORNADO DEVELOPED IN AN OPEN FIELD JUST SOUTH OF CORDOVA ROAD...BETWEEN CR 105 AND HWY 123. THE TORNADO CONTINUED NORTH-NORTHWEST FOR APPROXIMATELY 8.25 MILES AND DISSIPATED IN AN OPEN FIELD JUST NORTH OF SCHWARZIOSE ROAD. THE TORNADO DAMAGED APPROXIMATELY 20 HOMES ALONG THE PATH...AND DESTROYED APPROXIMATELY 5 HOMES. THE MOST SEVERELY DAMAGED HOMES WERE ALONG AND OFF OF CR 105 (HUBER ROAD). DAMAGE TO SLAB HOMES RANGED FROM MINOR LOSS OF ROOFING MATERIAL TO COMPLETE REMOVAL OF THE ROOF STRUCTURE. ONE MOBILE HOME WAS DISPLACED ROUGHLY 20 YARDS. ANOTHER MOBILE HOME WAS ROLLED AND COMPLETELY DESTROYED. SEVERAL OTHER GARAGES...BARN...TRAILERS AND FARM EQUIPMENT WERE ALSO DAMAGED OR DESTROYED. NUMEROUS TREES WERE SNAPPED WITH A FEW UPROOTED.

.CENTERPOINT ROAD TORNADO...

RATING: EF-1



ESTIMATED PEAK WIND: 90-100 MPH
 PATH LENGTH /STATUTE/: 2.25 MILES
 PATH WIDTH /MAXIMUM/: 0.25 MILES
 FATALITIES: NONE
 INJURIES: 1

START DATE: OCT 30 2015
 START TIME: 728 AM CDT
 START LOCATION: 1.8 MILES NORTHWEST OF ZORN / GUADALUPE COUNTY / TX
 START LAT/LON: 29.760 / -97.977

END DATE: OCT 30 2015
 END TIME: 738 AM CDT
 END LOCATION: 3 MILES NORTH-NORTHWEST OF ZORN / HAYS COUNTY / TX
 END_LAT/LON: 29.792 / -97.968

SURVEY_SUMMARY: A TORNADO DEVELOPED NEAR CENTERPOINT ROAD AND OLD ZORN ROAD. THE TORNADO CONTINUED NORTH-NORTHEAST FOR APPROXIMATELY 2.25 MILES. THE TORNADO CAUSED MINOR ROOF DAMAGE TO A FEW HOMES WHERE IT FIRST DEVELOPED. AS IT CONTINUED NORTH-NORTHEAST THE TORNADO STRUCK A SERIES OF ELECTRICAL TRANSMISSION LINE TOWERS...CAUSING 11 TOWERS TO EITHER PARTIALLY OR COMPLETELY COLLAPSE. THE TORNADO CONTINUED THROUGH OPEN FIELD...NEAR CENTERPOINT ROAD WITH MAINLY TREE DAMAGE. SEVERAL HOMES EAST OF CENTERPOINT ROAD...IN THE SOUTHRIDGE ESTATES SUBDIVISION...RECEIVED MINOR ROOF DAMAGE ALONG WITH LARGE TREE LIMBS SNAPPED. IN ADDITION...A GARAGE WITH ATTACHED APARTMENT COMPLETELY COLLAPSED IN THE SOUTHRIDGE ESTATES SUBDIVISION.

EF SCALE: THE ENHANCED FUJITA SCALE CLASSIFIES TORNADOES INTO THE FOLLOWING CATEGORIES.

EF0...WEAK.....65 TO 85 MPH
 EF1...WEAK.....86 TO 110 MPH
 EF2...STRONG....111 TO 135 MPH
 EF3...STRONG....136 TO 165 MPH
 EF4...VIOLENT...166 TO 200 MPH
 EF5...VIOLENT...>200 MPH

NOTE:
 THE INFORMATION IN THIS STATEMENT IS PRELIMINARY AND SUBJECT TO CHANGE PENDING FINAL REVIEW OF THE EVENT AND PUBLICATION IN NWS STORM DATA.

\$\$

YURA/RUNYEN/TREADWAY
 000
 NOUS44 KEWX 022109
 PNSEWX
 TXZ171>173-183>194-202>209-217>225-228-030915-

PUBLIC INFORMATION STATEMENT
 NATIONAL WEATHER SERVICE AUSTIN/SAN ANTONIO TX
 309 PM CST MON NOV 2 2015

...NWS DAMAGE SURVEY FOR 10/30/2015 TORNADO EVENT...

.D'HANIS TEXAS TORNADO...

RATING: EF-0
 ESTIMATED PEAK WIND: 85 MPH
 PATH LENGTH /STATUTE/: 3.00 MILES



PATH WIDTH /MAXIMUM/: 100 YARDS
FATALITIES: 0
INJURIES: UNKNOWN

START DATE: OCT 30 2015
START TIME: 400 AM CDT
START LOCATION: 1 MILE SW OF D'HANIS / MEDINA COUNTY / TX
START LAT/LON: 29.3261 / -99.288

END DATE: OCT 30 2015
END TIME: 405 AM CDT
END LOCATION: 2 MILES NE OF D'HANIS / MEDINA COUNTY / TX
END_LAT/LON: 29.3553 / -99.2563

SURVEY SUMMARY: A WEAK EFO TORNADO FORMED 1 MILE SOUTHWEST OF THE TOWN OF D'HANIS DURING THE EARLY MORNING HOURS OF FRIDAY MORNING OCTOBER 30 2015. THE TORNADO PRODUCED MINOR TREE DAMAGE ON THE SOUTHWEST SIDE OF TOWN ALONG AND NEAR CR 5223. THE TORNADO CROSSED HIGHWAY 90 AND PRODUCED ADDITIONAL DAMAGE TO A FEW HOMES INCLUDING ROOF AND SHINGLE DAMAGE. WINDS ARE ESTIMATED TO BE NEAR 85 MPH WHEN THE TORNADO CROSSED THE DOWNTOWN AREA. THE SECOND STORY OF A BUILDING IN DOWNTOWN D'HANIS COLLAPSED. OTHER DAMAGED WAS OBSERVED TO SEVERAL BUSINESSES AND PRIVATE RESIDENCES AS THE TORNADO MOVED NORTHEAST AND CROSSED FM 1796 BEFORE FINALLY DISSIPATING NEAR CR 423 APPROXIMATELY 2 MILES NE OF D'HANIS.


.FLORESVILLE TX TORNADO...

RATING: EF-2
ESTIMATED PEAK WIND: 120 MPH
PATH LENGTH /STATUTE/: 5.25 MILES
PATH WIDTH /MAXIMUM/: 0.25 MILES
FATALITIES: 0
INJURIES: UNKNOWN

START DATE: OCT 30 2015
START TIME: 602 AM CDT
START LOCATION: 0.5 MILES SOUTH OF FLORESVILLE / WILSON COUNTY / TX
START LAT/LON: 29.127 / -98.155

END DATE: OCT 30 2015
END TIME: 611 AM CDT
END LOCATION: 4.75 MILES NORTH OF FLORESVILLE / WILSON COUNTY / TX
END_LAT/LON: 29.203 / -98.1497

SURVEY SUMMARY: NWS DAMAGE SURVEY SHOWS THAT A TORNADO TOUCHED DOWN NEAR HICKORY CIRCLE ABOUT 0.5 MILES SOUTH OF FLORESVILLE. THE TORNADO PRODUCED TREE AND MINOR ROOF DAMAGE ACROSS SEVERAL CITY STREETS AS IT MOVED NORTH. THE DAMAGE INCREASED IN COVERAGE AND INTENSITY AS IT APPROACHED HIGHWAY 181. JUST EAST OF THE INTERSECTION OF HIGHWAYS 181 AND 97...SUBSTANTIAL ROOF DAMAGE WAS OBSERVED TO A FEW HOMES AS WELL AS BUSINESSES ALONG HIGHWAY 181. THIS INCLUDED SEVERAL CAMPERS AND RECREATIONAL VEHICLES THAT WERE DESTROYED. ONE 5TH WHEEL CAMPER WAS THROWN ON TOP OF A LOCAL HOTEL. ONE LARGE BILLBOARD METAL SIGN AND STRUCTURE WAS DESTROYED ALONG WITH MULTIPLE POWER POLES. THE DAMAGE PEAKED AT FLORESVILLE HIGH SCHOOL. A LARGE 2 STORY CLASSROOM BUILDING ON CAMPUS HAD THE UPPER STORY WALL COLLAPSE INWARD WHICH



APPEARS TO HAVE CAUSED A PARTIAL ROOF COLLAPSE OF THE BUILDING. THE OTHER SIDE OF THE BUILDING HAD ITS WALL BLOWN OUT TOWARD HIGHWAY 97. WINDS ARE ESTIMATED TO BE 120 MPH AT THIS TIME. OTHER MINOR WINDOW DAMAGE AND IMPACT DAMAGE WAS OBSERVED AT THE SCHOOL. THE TORNADO WEAKENED AS IT CONTINUED NORTH OF THE HIGH SCHOOL AND WEST OF HIGHWAY 97...PRODUCING MINOR ROOF/SHINGLE/TREE DAMAGE.

.GERONIMO TORNADO...

RATING: EF-2
ESTIMATED PEAK WIND: 111-120 MPH
PATH LENGTH /STATUTE/: 8.25 MILES
PATH WIDTH /MAXIMUM/: 0.25 MILES
FATALITIES: NONE
INJURIES: 2

START DATE: OCT 30 2015
START TIME: 711 AM CDT
START LOCATION: 2.75 MILES SOUTHWEST OF GERONIMO /
GUADALUPE COUNTY / TX
START LAT/LON: 29.624 / -97.982

END DATE: OCT 30 2015
END TIME: 730 AM CDT
END LOCATION: 2.75 MILES NORTHEAST OF NEW BRAUNFELS AIRPORT /
GUADALUPE COUNTY / TX
END_LAT/LON: 29.741 / -98.013

SURVEY_SUMMARY: A TORNADO DEVELOPED IN AN OPEN FIELD JUST SOUTH OF CORDOVA ROAD...BETWEEN CR 105 AND HWY 123. THE TORNADO CONTINUED NORTH-NORTHWEST FOR APPROXIMATELY 8.25 MILES AND DISSIPATED IN AN OPEN FIELD JUST NORTH OF SCHWARZIOSE ROAD. THE TORNADO DAMAGED APPROXIMATELY 20 HOMES ALONG THE PATH...AND DESTROYED APPROXIMATELY 5 HOMES. THE MOST SEVERELY DAMAGED HOMES WERE ALONG AND OFF OF CR 105 (HUBER ROAD). DAMAGE TO SLAB HOMES RANGED FROM MINOR LOSS OF ROOFING MATERIAL TO COMPLETE REMOVAL OF THE ROOF STRUCTURE. ONE MOBILE HOME WAS DISPLACED ROUGHLY 20 YARDS. ANOTHER MOBILE HOME WAS ROLLED AND COMPLETELY DESTROYED. SEVERAL OTHER GARAGES...BARNs...TRAILERS AND FARM EQUIPMENT WERE ALSO DAMAGED OR DESTROYED. NUMEROUS TREES WERE SNAPPED WITH A FEW UPROOTED.

.CENTERPOINT ROAD TORNADO...

RATING: EF-1
ESTIMATED PEAK WIND: 90-100 MPH
PATH LENGTH /STATUTE/: 2.25 MILES
PATH WIDTH /MAXIMUM/: 0.25 YARDS
FATALITIES: NONE
INJURIES: 1

START DATE: OCT 30 2015
START TIME: 728 AM CDT
START LOCATION: 1.8 MILES NORTHWEST OF ZORN / GUADALUPE COUNTY / TX
START LAT/LON: 29.760 / -97.977

END DATE: OCT 30 2015
END TIME: 738 AM CDT
END LOCATION: 3 MILES NORTH-NORTHWEST OF ZORN / HAYS COUNTY / TX
END_LAT/LON: 29.792 / -97.968

SURVEY_SUMMARY: A TORNADO DEVELOPED NEAR CENTERPOINT ROAD AND OLD ZORN ROAD. THE TORNADO CONTINUED NORTH-NORTHEAST FOR APPROXIMATELY 2.25 MILES. THE TORNADO CAUSED MINOR ROOF DAMAGE TO A FEW HOMES WHERE IT FIRST DEVELOPED. AS IT



CONTINUED NORTH-NORTHEAST THE TORNADO STRUCK A SERIES OF ELECTRICAL TRANSMISSION LINE TOWERS...CAUSING 11 TOWERS TO EITHER PARTIALLY OR COMPLETELY COLLAPSE. THE TORNADO CONTINUED THROUGH OPEN FIELD...NEAR CENTERPOINT ROAD WITH MAINLY TREE DAMAGE. SEVERAL HOMES EAST OF CENTERPOINT ROAD...IN THE SOUTHRIDGE ESTATES SUBDIVISION...RECEIVED MINOR ROOF DAMAGE ALONG WITH LARGE TREE LIMBS SNAPPED. IN ADDITION...A GARAGE WITH ATTACHED APARTMENT COMPLETELY COLLAPSED IN THE SOUTHRIDGE ESTATES SUBDIVISION.

EF SCALE: THE ENHANCED FUJITA SCALE CLASSIFIES TORNADOES INTO THE FOLLOWING CATEGORIES.


EF0...WEAK.....65 TO 85 MPH
EF1...WEAK.....86 TO 110 MPH
EF2...STRONG....111 TO 135 MPH
EF3...STRONG....136 TO 165 MPH
EF4...VIOLENT...166 TO 200 MPH
EF5...VIOLENT...>200 MPH

NOTE:

THE INFORMATION IN THIS STATEMENT IS PRELIMINARY AND SUBJECT TO CHANGE PENDING FINAL REVIEW OF THE EVENT AND PUBLICATION IN NWS STORM DATA.

\$\$

YURA/RUNYEN/TREADWAY



RAINFALL TOTALS

NOUS44 KEWX 311952
PNSEWX
TXZ171>173-183>194-202>209-217>225-228-010603-

PUBLIC INFORMATION STATEMENT
NATIONAL WEATHER SERVICE AUSTIN/SAN ANTONIO TX
250 PM CDT SAT OCT 31 2015

...RAINFALL REPORTS PAST 48 HOURS ...

LOCATION	AMOUNT	TIME/DATE	LAT/LON
...ATASCOSA COUNTY...			
LYTLE 2.0 SSE	2.62 IN	0800 AM 10/31	29.21N/98.79W
2 E LYTLE	2.39 IN	1248 PM 10/31	29.23N/98.76W
6 N POTEET	1.51 IN	1251 PM 10/31	29.14N/98.57W
POTEET 4.9 W	0.99 IN	0800 AM 10/31	29.05N/98.65W
...BANDERA COUNTY...			
BANDERA 4.0 E	2.96 IN	0800 AM 10/31	29.73N/99.01W
BANDERA	2.90 IN	1250 PM 10/31	29.72N/99.07W
3 NE VANDERPOOL	2.50 IN	1250 PM 10/31	29.77N/99.50W
VANDERPOOL 1.4 SE	2.17 IN	0800 AM 10/31	29.74N/99.53W
PIPE CREEK 2.7 S	2.04 IN	0800 AM 10/31	29.68N/98.93W
PIPE CREEK 3.4 SW	1.94 IN	0800 AM 10/31	29.66N/98.98W
1 SSW LOST MAPLES STATE PARK	1.90 IN	1246 PM 10/31	29.82N/99.60W
5 E VANDERPOOL	1.71 IN	1241 PM 10/31	29.75N/99.46W
MEDINA RIVER AT PATTERSON RD	1.31 IN	1215 PM 10/31	29.79N/99.25W
...BASTROP COUNTY...			
7 NNE WYLDWOOD	8.89 IN	1200 PM 10/31	30.23N/97.43W
ELGIN 3.8 ENE	8.30 IN	0700 AM 10/31	
ELGIN 4.4 SSE	8.17 IN	0730 AM 10/31	
TOM MILLER DAM	7.61 IN	1200 PM 10/31	30.17N/97.47W
CEDAR CREEK 5.9 N	7.54 IN	0715 AM 10/31	
6 NNW CAMP SWIFT	6.99 IN	1200 PM 10/31	30.27N/97.33W
3 W CEDAR CREEK	6.30 IN	1200 PM 10/31	30.08N/97.55W
4 WNW CEDAR CREEK	4.87 IN	1255 PM 10/31	30.11N/97.57W
1 NW CAMP SWIFT	3.96 IN	1208 PM 10/31	30.20N/97.30W
2 NE ELGIN	3.18 IN	1128 AM 10/31	30.38N/97.35W
3 WSW CIRCLE D-KC ESTATE	3.08 IN	1200 PM 10/31	30.14N/97.27W
WYLDWOOD 8.3 SSW	2.64 IN	0830 AM 10/31	30.03N/97.55W
SMITHVILLE	2.53 IN	0800 AM 10/31	30.02N/97.15W
1 WSW BASTROP	2.38 IN	1245 PM 10/31	30.10N/97.32W
SMITHVILLE	2.38 IN	1210 PM 10/31	30.01N/97.16W
SMITHVILLE 7.2 SW	2.23 IN	0800 AM 10/31	29.95N/97.26W
CEDAR CREEK BELOW BASTROP	2.07 IN	1200 PM 10/31	30.04N/97.31W
1 WSW ROSANKY	2.06 IN	1200 PM 10/31	29.93N/97.31W
CEDAR CREEK NEAR BASTROP	1.99 IN	1200 PM 10/31	30.08N/97.39W
RED ROCK 5.0 ESE	1.82 IN	0800 AM 10/31	29.94N/97.37W
CIRCLE D-KC ESTATES 0.9 SE	1.76 IN	0800 AM 10/31	30.15N/97.22W
4 SE CEDAR CREEK	1.18 IN	1252 PM 10/31	30.04N/97.46W
2 SSE BASTROP	1.05 IN	1031 AM 10/31	30.08N/97.29W
...BEXAR COUNTY...			
1 NNW CROSS MOUNTAIN	8.08 IN	0800 AM 10/31	29.66N/98.66W
CROSS MOUNTAIN 2.1 N	7.75 IN	0800 AM 10/31	29.67N/98.65W



Severe Weather & Flooding October 2015 10

2 WSW TIMBERWOOD PARK	7.15	IN	1254	PM	10/31	29.69N/98.52W
TIMBERWOOD PARK 3.0 SW	6.58	IN	0700	AM	10/31	
HELOTES 1.3 NNW	6.45	IN	0800	AM	10/31	29.59N/98.70W
HELOTES 1.3 NE	5.94	IN	0800	AM	10/31	29.58N/98.68W
HELOTES 2.2 SSE	5.10	IN	0730	AM	10/31	29.54N/98.67W
SAN ANTONIO 13.0 W	4.44	IN	0800	AM	10/31	29.49N/98.72W
HOLLYWOOD PARK 1.8 N	4.24	IN	0800	AM	10/31	29.62N/98.49W
WINDCREST 1.7 E	3.82	IN	1000	AM	10/31	29.52N/98.35W
SELMA	3.76	IN	1250	PM	10/31	29.58N/98.33W
HOLLYWOOD PARK 5.2 NE	3.70	IN	0800	AM	10/31	29.65N/98.42W
SHAVANO PARK 3.4 SW	3.31	IN	0800	AM	10/31	29.56N/98.60W
2 S HELOTES	3.30	IN	1249	PM	10/31	29.54N/98.69W
SELMA 3.9 WNW	3.29	IN	0800	AM	10/31	29.60N/98.38W
HOLLYWOOD PARK 3.7 NNE	3.08	IN	0753	AM	10/31	29.65N/98.46W
HOLLYWOOD PARK 1.7 ESE	2.99	IN	0755	AM	10/31	29.59N/98.46W
4 E HOLLYWOOD PARK	2.90	IN	1255	PM	10/31	29.59N/98.41W
OLMOS CK -DRESDEN DR	2.74	IN	1145	AM	10/31	29.50N/98.51W
3 NE HOLLYWOOD PARK	2.71	IN	1247	PM	10/31	29.64N/98.44W
SAN ANTONIO RIVER AT SOUTH L	2.68	IN	1215	PM	10/31	29.32N/98.45W
SAN ANTONIO 3.0 S	2.68	IN	0830	AM	10/31	29.41N/98.50W
5 ENE HOLLYWOOD PARK	2.57	IN	1241	PM	10/31	29.64N/98.40W
LEON CREEK AT LOOP 410	2.55	IN	1215	PM	10/31	29.45N/98.63W
3 SSE SAN ANTONIO	2.49	IN	1239	PM	10/31	29.41N/98.50W
CHINA GROVE 4.6 WSW	2.47	IN	0800	AM	10/31	29.38N/98.42W
MARTINEZ CREEK NEAR ST HEDWI	2.40	IN	1145	AM	10/31	29.44N/98.17W
MEDINA RIVER NEAR SAN ANTONI	2.40	IN	1115	AM	10/31	29.25N/98.47W
LEON CREEK AT IH35	2.39	IN	1215	PM	10/31	29.33N/98.58W
SALADO CREEK SAN ANTONIO	2.22	IN	1145	AM	10/31	29.52N/98.43W
SALADO CREEK AT SAN ANTONIO	2.16	IN	1215	PM	10/31	29.36N/98.41W
3 E CHINA GROVE	2.04	IN	1216	PM	10/31	29.39N/98.28W
MITCHELL ST @ SAN ANTONIO RV	1.99	IN	1230	PM	10/31	29.39N/98.49W
WINDCREST	0.44	IN	1252	PM	10/31	29.53N/98.37W
SAN PEDRO CREEK AT PROBANDT	0.31	IN	1230	PM	10/31	29.39N/98.50W

...BLANCO COUNTY...

BLANCO	6.75	IN	0800	AM	10/31	30.10N/98.42W
4 S SPICEWOOD	6.53	IN	1200	PM	10/31	30.42N/98.16W
4 SE PEDERNALES FALLS STATE	6.30	IN	1200	PM	10/31	30.27N/98.21W
BLANCO 7.2 SE	6.23	IN	0600	AM	10/31	
4 ESE CYPRESS MILL	5.91	IN	1200	PM	10/31	30.38N/98.19W
5 NNE BLANCO	5.61	IN	1200	PM	10/31	30.16N/98.38W
3 S ROUND MOUNTAIN	5.26	IN	1200	PM	10/31	30.39N/98.36W
2 SSE PEDERNALES FALLS STATE	5.12	IN	1200	PM	10/31	30.28N/98.24W
JOHNSON CITY 2.2 N	4.90	IN	0800	AM	10/31	30.31N/98.41W
5 SW JOHNSON CITY	4.52	IN	1200	PM	10/31	30.22N/98.48W
1 NE ROUND MOUNTAIN	4.42	IN	1200	PM	10/31	30.45N/98.34W
1 NNE JOHNSON CITY	4.33	IN	1200	PM	10/31	30.29N/98.40W
6 WNW BLANCO	4.25	IN	1237	PM	10/31	30.14N/98.51W
3 WSW PEDERNALES FALLS STATE	3.97	IN	1200	PM	10/31	30.28N/98.30W
4 NNW JOHNSON CITY	3.81	IN	1200	PM	10/31	30.33N/98.43W
9 SW SUNRISE BEACH VILLIAGE	2.87	IN	1200	PM	10/31	30.48N/98.51W
9 WSW ROUND MOUNTAIN	2.78	IN	1200	PM	10/31	30.40N/98.49W
FREDERICKSBURG 12.4 NE	2.65	IN	0730	AM	10/31	30.24N/98.44W
10 WNW JOHNSON CITY	2.61	IN	1200	PM	10/31	30.36N/98.54W
6 WSW HORSESHOE BAY	2.27	IN	1200	PM	10/31	30.49N/98.43W

...BURNET COUNTY...

SPICEWOOD 3.6 E	7.75	IN	0700	AM	10/31	
SPICEWOOD 2.6 ESE	7.40	IN	0800	AM	10/31	
1 NE SPICEWOOD	6.66	IN	1200	PM	10/31	30.50N/98.15W
SPICEWOOD 4.4 NW	5.89	IN	0820	AM	10/31	30.50N/98.23W
BERTRAM 9.1 SSW	5.42	IN	0800	AM	10/31	30.61N/98.09W
6 E MARBLE FALLS	5.34	IN	1200	PM	10/31	30.60N/98.17W
8 SSW BERTRAM	5.23	IN	1200	PM	10/31	30.64N/98.11W



Severe Weather & Flooding October 2015 11

8 SSW BERTRAM	4.80	IN	1235	PM	10/31	30.63N/98.08W
5 W SPICEWOOD	4.69	IN	1200	PM	10/31	30.49N/98.24W
9 NNW BERTRAM	4.25	IN	1242	PM	10/31	30.88N/98.10W
BURNET	4.20	IN	0800	AM	10/31	30.74N/98.23W
HIGHLAND HAVEN 1.3 SW	4.10	IN	0800	AM	10/31	30.60N/98.40W
4 E INKS LAKE STATE PARK	3.99	IN	1200	PM	10/31	30.72N/98.31W
3 NE MARBLE FALLS	3.91	IN	1200	PM	10/31	30.61N/98.23W
2 SE MEADOWLAKES	3.86	IN	1200	PM	10/31	30.54N/98.27W
BURNET	3.80	IN	1200	PM	10/31	30.76N/98.24W
6 SSE BURNET	3.60	IN	1200	PM	10/31	30.67N/98.21W
BURNET 5.4 NNW	3.30	IN	0800	AM	10/31	30.83N/98.28W
MARBLE FALLS 0.7 NW	3.20	IN	0800	AM	10/31	30.59N/98.28W
5 NNW BURNET	3.10	IN	1200	PM	10/31	30.83N/98.26W
2 ESE KINGSLAND	3.08	IN	1200	PM	10/31	30.66N/98.43W
MEADOWLAKES 0.4 NNE	3.04	IN	0800	AM	10/31	30.57N/98.29W
5 NE GRANITE SHOALS	2.96	IN	1200	PM	10/31	30.64N/98.34W
1 WNW MARBLE FALLS	2.81	IN	1200	PM	10/31	30.58N/98.28W
MARBLE FALLS 5.5 NNW	2.74	IN	0745	AM	10/31	30.66N/98.30W
GRANITE SHOALS 0.9 S	2.58	IN	0800	AM	10/31	30.58N/98.38W
1 W COTTONWOOD SHORES	2.27	IN	1200	PM	10/31	30.55N/98.34W
6 ENE BUCHANAN DAM	1.95	IN	1200	PM	10/31	30.84N/98.36W
11 E TOW	1.91	IN	1200	PM	10/31	30.92N/98.29W
BURNET 10.6 NW	1.88	IN	0900	AM	10/31	30.85N/98.38W
BUCHANAN DAM 7.4 NNE	1.87	IN	0748	AM	10/31	30.85N/98.36W
BURNET 10.7 NW	1.86	IN	0745	AM	10/31	30.85N/98.38W
10 WSW LAMPASAS	1.69	IN	1200	PM	10/31	30.98N/98.33W
9 NNE TOW	1.20	IN	1200	PM	10/31	31.01N/98.40W
...CALDWELL COUNTY...						
MAXWELL 1.5 NE	3.66	IN	0700	AM	10/31	
LOCKHART 4.3 NW	2.73	IN	0800	AM	10/31	
7 NE LOCKHART	2.23	IN	1200	PM	10/31	29.94N/97.59W
4 NNW LULING	2.21	IN	1215	PM	10/31	29.74N/97.68W
LOCKHART 5.4 NNE	2.20	IN	0800	AM	10/31	29.95N/97.66W
LOCKHART 5.2 SSE	1.87	IN	0800	AM	10/31	29.80N/97.66W
12 NE LULING	1.83	IN	0745	AM	10/31	29.84N/97.57W
LOCKHART 5.2 S	1.79	IN	0800	AM	10/31	29.80N/97.67W
LOCKHART 4.3 ENE	1.74	IN	0745	AM	10/31	29.90N/97.61W
LULING	1.48	IN	1253	PM	10/31	29.68N/97.65W
LULING 7.4 NE	1.28	IN	0750	AM	10/31	29.75N/97.55W
9 SSW CEDAR CREEK	1.22	IN	1253	PM	10/31	29.95N/97.54W
...COMAL COUNTY...						
CANYON LAKE 2.8 N	15.49	IN	0600	AM	10/31	
5 ENE SMITHSON VALLEY	10.57	IN	0800	AM	10/31	29.85N/98.13W
CANYON WEATHER	10.32	IN	1215	PM	10/31	29.86N/98.20W
NEW BRAUNFELS 8.8 NNE	10.10	IN	0700	AM	10/31	
NEW BRAUNFELS 9.7 NNW	10.00	IN	0700	AM	10/31	
2 ESE CANYON LAKE DAM	9.69	IN	1241	PM	10/31	29.86N/98.22W
1 SSE GUADALUPE RIVER ST	8.81	IN	1206	PM	10/31	29.86N/98.51W
4 SE SPRING BRANCH	8.77	IN	0800	AM	10/31	29.81N/98.35W
1 SSE FISCHER	8.50	IN	1248	PM	10/31	29.94N/98.26W
2 WNW SPRING BRANCH	8.23	IN	1252	PM	10/31	29.88N/98.45W
NEW BRAUNFELS 4.6 W	7.35	IN	0800	AM	10/31	29.71N/98.19W
NEW BRAUNFELS 7.0 NNE	7.05	IN	0800	AM	10/31	29.80N/98.07W
NEW BRAUNFELS 6.3 NNE	6.80	IN	0800	AM	10/31	29.79N/98.08W
NEW BRAUNFELS 2.3 NE	6.30	IN	0900	AM	10/31	29.73N/98.09W
NEW BRAUNFELS 1.5 NNW	5.98	IN	0815	AM	10/31	29.72N/98.13W
3 E CANYON LAKE DAM	5.86	IN	1215	PM	10/31	29.87N/98.20W
GARDEN RIDGE	5.38	IN	1253	PM	10/31	29.63N/98.30W
4 ENE BULVERDE	5.28	IN	1251	PM	10/31	29.76N/98.39W
BULVERDE 5.5 ENE	4.84	IN	0800	AM	10/31	29.77N/98.37W
CIBOLO 3.9 N	4.50	IN	0730	AM	10/31	29.63N/98.22W
2 N NEW BRAUNFELS	4.46	IN	1256	PM	10/31	29.74N/98.12W



Severe Weather & Flooding October 2015 12

2 S NEW BRAUNFELS	3.25	IN	1255	PM	10/31	29.67N/98.12W
...EDWARDS COUNTY...						
CAMP WOOD 4.1 NW	2.83	IN	0800	AM	10/31	29.72N/100.05W
NUECES RIVER NEAR BARKSDALE	2.78	IN	1200	PM	10/31	29.72N/100.04W
8 SE CARTA VALLEY	1.83	IN	1250	PM	10/31	29.72N/100.58W
ROCKSPRINGS 18.4 WNW	1.53	IN	0800	AM	10/31	30.14N/100.49W
20 SSE SONORA	1.44	IN	1246	PM	10/31	30.28N/100.56W
ROCKSPRINGS 6.2 S	1.18	IN	0735	AM	10/31	29.93N/100.21W
ROCKSPRINGS 8.5 WSW	1.13	IN	0800	AM	10/31	29.97N/100.34W
17 WNW ROCKSPRINGS	1.02	IN	1255	PM	10/31	30.13N/100.48W
ROCKSPRINGS 11.8 ENE	0.97	IN	0800	AM	10/31	30.06N/100.02W
...FAYETTE COUNTY...						
FLATONIA 3.7 SW	2.05	IN	0825	AM	10/31	
1 W LA GRANGE	1.67	IN	1225	PM	10/31	29.91N/96.90W
1 E LA GRANGE	1.52	IN	1203	PM	10/31	29.91N/96.86W
CARMINE	1.50	IN	1200	PM	10/31	30.14N/96.69W
5 NE LA GRANGE	1.46	IN	1200	PM	10/31	29.95N/96.82W
2 NE MULDOON	1.38	IN	1200	PM	10/31	29.85N/97.04W
5 SE CISTERN	1.37	IN	1200	PM	10/31	29.78N/97.16W
LA GRANGE 10.2 NW	1.30	IN	0800	AM	10/31	30.01N/97.01W
5 W FAYETTEVILLE	1.19	IN	1200	PM	10/31	29.92N/96.75W
2 SW CARMINE	1.01	IN	1230	PM	10/31	30.12N/96.72W
6 SSE GIDDINGS	0.58	IN	1106	AM	10/31	30.10N/96.88W
...FRIO COUNTY...						
PEARSALL 21.1 WNW	2.29	IN	0700	AM	10/31	
PEARSALL 10.2 NW	1.13	IN	0800	AM	10/31	28.97N/99.23W
1 W PEARSALL	0.60	IN	1210	PM	10/31	28.89N/99.11W
...GILLESPIE COUNTY...						
9 NNE INGRAM	3.53	IN	1200	PM	10/31	30.19N/99.18W
5 SSE LBJ STATE PARK	3.35	IN	1200	PM	10/31	30.17N/98.61W
LBJ STATE PARK	2.70	IN	1200	PM	10/31	30.24N/98.63W
COTTONWOOD	2.66	IN	0900	AM	10/31	30.16N/99.14W
1 N LBJ STATE PARK	2.62	IN	1208	PM	10/31	30.26N/98.63W
10 W FREDERICKSBURG	2.60	IN	1200	PM	10/31	30.25N/99.03W
HARPER 10.1 SSE	2.59	IN	0800	AM	10/31	30.18N/99.15W
6 NNE LBJ STATE PARK	2.56	IN	1200	PM	10/31	30.33N/98.61W
3 NW WILLOW CITY	2.54	IN	1200	PM	10/31	30.43N/98.73W
FREDERICKSBURG 12.2 W	2.44	IN	0800	AM	10/31	30.26N/99.08W
6 ENE WILLOW CITY	2.15	IN	1200	PM	10/31	30.43N/98.61W
5 N FREDERICKSBURG	2.12	IN	1200	PM	10/31	30.34N/98.87W
WILLOW CITY 4.2 W	2.09	IN	0800	AM	10/31	30.41N/98.77W
11 S LOYAL VALLEY	1.96	IN	1200	PM	10/31	30.41N/99.01W
FREDERICKSBURG 1.0 SE	1.94	IN	0800	AM	10/31	30.26N/98.86W
4 SSW HARPER	1.76	IN	1200	PM	10/31	30.25N/99.27W
FREDERICKSBURG 0.5 SW	1.76	IN	0800	AM	10/31	30.27N/98.88W
6 SSW WILLOW CITY	1.74	IN	1200	PM	10/31	30.33N/98.75W
LUCKENBACH	1.72	IN	1200	PM	10/31	30.18N/98.75W
FREDERICKSBURG 13.1 SW	1.66	IN	0815	AM	10/31	30.16N/99.05W
3 S FREDERICKSBURG	1.64	IN	1215	PM	10/31	30.22N/98.87W
1 NE BANKERSMITH	1.56	IN	1200	PM	10/31	30.14N/98.81W
6 SSE LOYAL VALLEY	1.54	IN	1200	PM	10/31	30.49N/98.97W
8 WNW BANKERSMITH	1.44	IN	1200	PM	10/31	30.17N/98.95W
6 S ENCHANTED ROCK STATION	1.29	IN	1200	PM	10/31	30.42N/98.85W
8 NE HARPER	1.11	IN	1200	PM	10/31	30.38N/99.15W
9 WSW LOYAL VALLEY	1.05	IN	1200	PM	10/31	30.50N/99.13W
10 N HARPER	0.89	IN	1200	PM	10/31	30.44N/99.26W
...GONZALES COUNTY...						
GUADALUPE RIVER AT GONZALES	1.56	IN	1245	PM	10/31	29.50N/97.45W
5 WSW PALMETO	1.46	IN	1238	PM	10/31	29.56N/97.68W



Severe Weather & Flooding October 2015 13

5 ESE GONZALES	1.36	IN	1247	PM	10/31	29.49N/97.36W
9 SW GONZALES	1.27	IN	1253	PM	10/31	29.42N/97.57W
...GUADALUPE COUNTY...						
CIBOLO CK AT SELMA	4.04	IN	1000	AM	10/31	29.59N/98.31W
SCHERTZ 2.2 N	4.03	IN	0800	AM	10/31	29.59N/98.26W
NEW BRAUNFELS 2.5 SSE	3.55	IN	0800	AM	10/31	29.67N/98.10W
1 N SCHERTZ	3.48	IN	1238	PM	10/31	29.58N/98.27W
2 WNW CIBOLO	3.05	IN	1256	PM	10/31	29.59N/98.27W
3 S MCQUEENEY	2.99	IN	0706	AM	10/31	29.55N/98.04W
NEW BERLIN	2.97	IN	1244	PM	10/31	29.46N/98.10W
SEGUIN 4.1 S	2.95	IN	0800	AM	10/31	29.52N/97.97W
CIBOLO CREEK NEAR ST HEDWIG	2.73	IN	1215	PM	10/31	29.50N/98.19W
NEW BRAUNFELS WFO	2.67	IN	0800	AM	10/31	29.70N/98.03W
SEGUIN 13.3 S	2.60	IN	0900	AM	10/31	29.39N/97.98W
3 SSE SEGUIN	2.50	IN	1230	PM	10/31	29.54N/97.94W
8 ENE LA VERNIA	2.36	IN	1255	PM	10/31	29.38N/97.98W
MARION	2.25	IN	1248	PM	10/31	29.58N/98.14W
7 ESE SEGUIN	1.94	IN	1244	PM	10/31	29.52N/97.86W
STAPLES 1.2 NW	1.93	IN	0900	AM	10/31	29.79N/97.85W
STAPLES	1.72	IN	1253	PM	10/31	29.78N/97.84W
1 N MCQUEENEY	0.98	IN	1255	PM	10/31	29.62N/98.05W
...HAYS COUNTY...						
1 WNW BUDA	18.46	IN	1246	PM	10/31	30.09N/97.87W
SAN MARCOS 5.8 N	15.63	IN	0700	AM	10/31	
ONION CREEK AT BUDA	14.34	IN	1200	PM	10/31	30.09N/97.85W
BUDA 0.7 SW	13.06	IN	0800	AM	10/31	
SAN MARCOS 7.1 W	12.66	IN	0820	AM	10/31	
SAN MARCOS 2.9 WNW	12.61	IN	0730	AM	10/31	
WOODCREEK 0.5 SSW	11.79	IN	0800	AM	10/31	30.02N/98.12W
WIMBERLEY 3.8 E	11.43	IN	0800	AM	10/31	30.00N/98.04W
5 W DRIFTWOOD	10.13	IN	1200	PM	10/31	30.12N/98.11W
3 SE DRIFTWOOD	8.67	IN	1200	PM	10/31	30.08N/98.01W
2 WNW HAYS	8.59	IN	1200	PM	10/31	30.14N/97.90W
3 NE HENLY	8.50	IN	1246	PM	10/31	30.23N/98.17W
1 W HAYS	8.29	IN	1248	PM	10/31	30.12N/97.90W
6 NNW ZORN	7.98	IN	1252	PM	10/31	29.83N/98.02W
1 SW DRIFTWOOD	6.84	IN	1242	PM	10/31	30.10N/98.04W
HENLY	6.81	IN	1200	PM	10/31	30.20N/98.22W
6 NE DRIFTWOOD	6.79	IN	1255	PM	10/31	30.18N/97.96W
4 NNE DRIPPING SPRINGS	6.40	IN	1200	PM	10/31	30.25N/98.06W
1 N HENLY	6.32	IN	1247	PM	10/31	30.22N/98.22W
DRIPPING SPRINGS 3.3 NE	6.30	IN	0800	AM	10/31	30.22N/98.05W
4 WNW MOUNTAIN CITY	6.18	IN	1248	PM	10/31	30.08N/97.96W
AUSTIN 14.7 WSW	6.08	IN	0720	AM	10/31	30.20N/97.97W
6 NE DRIFTWOOD	5.86	IN	1252	PM	10/31	30.18N/97.96W
6 N DRIPPING SPRINGS	5.71	IN	1243	PM	10/31	30.28N/98.08W
5 NE DRIFTWOOD	5.47	IN	1255	PM	10/31	30.17N/97.97W
DRIPPING SPRINGS 4.3 E	4.97	IN	0734	AM	10/31	30.20N/98.02W
...KENDALL COUNTY...						
BOERNE 10.2 E	8.40	IN	0800	AM	10/31	29.82N/98.56W
FAIR OAKS RANCH 2.2 NNW	7.75	IN	0800	AM	10/31	29.76N/98.65W
FAIR OAKS RANCH 1.8 NW	7.49	IN	0830	AM	10/31	29.76N/98.65W
FAIR OAKS RANCH 2.2 NNW	7.28	IN	0800	AM	10/31	29.77N/98.65W
BOERNE 7.8 NE	5.72	IN	0800	AM	10/31	29.88N/98.65W
KENDALIA 1.9 E	5.56	IN	0800	AM	10/31	29.98N/98.50W
BOERNE 4.7 WNW	3.69	IN	0800	AM	10/31	29.83N/98.80W
SISTERDALE	2.80	IN	0800	AM	10/31	29.98N/98.73W
SISTERDALE 1.7 SE	2.80	IN	0800	AM	10/31	29.96N/98.70W
SISTERDALE 5.7 N	2.80	IN	0835	AM	10/31	30.06N/98.73W
BOERNE 6.0 WSW	2.72	IN	0800	AM	10/31	29.75N/98.82W
PIPE CREEK 5.5 NNE	2.64	IN	0730	AM	10/31	29.80N/98.92W



Severe Weather & Flooding October 2015 14

3 SE WARING	2.35	IN	0900	AM	10/31	29.91N/98.77W
COMFORT 8.2 ENE	1.97	IN	0800	AM	10/31	30.01N/98.77W
COMFORT 0.9 WSW	1.45	IN	0730	AM	10/31	29.97N/98.92W
2 NW WARING	1.43	IN	1250	PM	10/31	29.98N/98.83W
...KERR COUNTY...						
INGRAM 8.6 WSW	3.62	IN	0700	AM	10/31	
INGRAM 0.7 E	3.03	IN	0700	AM	10/31	
KERRVILLE 2.4 NNW	2.66	IN	0630	AM	10/31	
INGRAM 2.2 WSW	2.62	IN	0600	AM	10/31	
4 ENE MOUNTAIN HOME	2.19	IN	1250	PM	10/31	30.20N/99.30W
INGRAM 10.2 NW	1.98	IN	0800	AM	10/31	30.17N/99.37W
CENTER POINT 0.5 SE	1.95	IN	0800	AM	10/31	29.93N/99.03W
KERRVILLE 0.9 N	1.89	IN	0730	AM	10/31	30.06N/99.14W
GUADALUPE RIVER NR HUNT	1.84	IN	1115	AM	10/31	30.07N/99.32W
KERRVILLE 1.9 NE	1.57	IN	0745	AM	10/31	30.06N/99.11W
KERRVILLE 1.6 SSE	1.56	IN	0800	AM	10/31	30.02N/99.13W
3 S KERRVILLE STATE PARK	1.45	IN	1244	PM	10/31	29.98N/99.13W
5 WSW HARPER	1.19	IN	1250	PM	10/31	30.26N/99.33W
12 NW KERR WILDLIFE MANAGEME	0.82	IN	1200	PM	10/31	30.20N/99.66W
12 ESE TELEGRAPH	0.78	IN	1239	PM	10/31	30.23N/99.73W
...KINNEY COUNTY...						
26 N BRACKETTVILLE	2.67	IN	0800	AM	10/31	29.61N/100.47W
14 NNW ALAMO VILLAGE	2.18	IN	1200	PM	10/31	29.61N/100.47W
BRACKETTVILLE 13.8 W	0.42	IN	0800	AM	10/31	29.31N/100.64W
W.NUECES R	0.17	IN	1230	PM	10/31	29.48N/100.24W
...LAVACA COUNTY...						
HALLETTSVILLE 8.0 N	1.10	IN	0800	AM	10/31	
MOULTON 6.9 SE	0.93	IN	0700	AM	10/31	
HALLETTSVILLE 2N	0.51	IN	0800	AM	10/31	29.47N/96.94W
YOAKUM 5.5 NNE	0.23	IN	0800	AM	10/31	29.37N/97.11W
...LEE COUNTY...						
LEXINGTON 4.8 W	6.29	IN	0600	AM	10/31	
LEXINGTON 8.8 SW	5.60	IN	0700	AM	10/31	
LEXINGTON 2.4 E	4.44	IN	0859	AM	10/31	
LEXINGTON 2.7 SSE	3.83	IN	0700	AM	10/31	
LEXINGTON 6.7 S	2.57	IN	0800	AM	10/31	30.32N/97.03W
MIDDLE YEGUA CREEK	2.07	IN	1215	PM	10/31	30.34N/96.90W
3 WSW GIDDINGS	2.02	IN	1200	PM	10/31	30.17N/96.98W
...LLANO COUNTY...						
SUNRISE BEACH VILLAGE 1.1 NE	4.48	IN	0800	AM	10/31	30.60N/98.41W
2 SSW SUNRISE BEACH VILLIAGE	4.01	IN	1200	PM	10/31	30.56N/98.43W
4 SSW SUNRISE BEACH VILLIAGE	3.40	IN	1200	PM	10/31	30.53N/98.45W
3 WSW SUNRISE BEACH VILLIAGE	2.57	IN	1200	PM	10/31	30.56N/98.47W
8 WSW SUNRISE BEACH VILLIAGE	2.41	IN	1200	PM	10/31	30.55N/98.54W
3 SSW BUCHANAN DAM	2.29	IN	1200	PM	10/31	30.76N/98.45W
2 SSE KINGSLAND	2.26	IN	1200	PM	10/31	30.64N/98.45W
10 NE WILLOW CITY	2.20	IN	1200	PM	10/31	30.52N/98.60W
10 SW CASTELL	1.84	IN	1200	PM	10/31	30.60N/98.62W
5 WSW KINGSLAND	1.81	IN	1200	PM	10/31	30.63N/98.53W
9 SW CASTELL	1.52	IN	1200	PM	10/31	30.59N/98.58W
4 WSW CASTELL	1.45	IN	1200	PM	10/31	30.68N/98.56W
TOW	1.44	IN	0800	AM	10/31	30.85N/98.44W
4 WNW BUCHANAN DAM	1.38	IN	1200	PM	10/31	30.82N/98.50W
9 ENE ENCHANTED ROCK STATION	1.24	IN	1200	PM	10/31	30.55N/98.70W
TOW	1.12	IN	1200	PM	10/31	30.88N/98.47W
5 W TOW	1.12	IN	1200	PM	10/31	30.88N/98.55W
7 N LLANO	1.05	IN	1200	PM	10/31	30.86N/98.66W
6 NE LOYAL VALLEY	1.03	IN	1200	PM	10/31	30.64N/98.94W
6 SSE LLANO	1.03	IN	1200	PM	10/31	30.67N/98.64W




Severe Weather & Flooding October 2015 15

7 ENE LLANO	0.93	IN	1200	PM	10/31	30.81N/98.58W
2 ESE PONTOTOC	0.93	IN	1200	PM	10/31	30.90N/98.95W
3 E ENCHANTED ROCK STATION	0.90	IN	1200	PM	10/31	30.51N/98.80W
9 NW LLANO	0.79	IN	1200	PM	10/31	30.86N/98.78W
8 SE PONTOTOC	0.74	IN	1200	PM	10/31	30.83N/98.89W
4 NW ENCHANTED ROCK STATION	0.72	IN	1200	PM	10/31	30.56N/98.88W
7 NE ENCHANTED ROCK STATION	0.72	IN	1200	PM	10/31	30.59N/98.77W
LLANO	0.70	IN	1200	PM	10/31	30.75N/98.67W
4 S LLANO	0.68	IN	1200	PM	10/31	30.69N/98.68W
9 WSW LLANO	0.58	IN	1200	PM	10/31	30.72N/98.82W
9 W LLANO	0.53	IN	1200	PM	10/31	30.75N/98.82W
5 W LLANO	0.52	IN	1200	PM	10/31	30.77N/98.76W
...MEDINA COUNTY...						
CASTROVILLE 7.0 NNE	4.13	IN	0800	AM	10/31	
D'HANIS WSW	3.71	IN	0700	AM	10/31	
CASTROVILLE 0.3 WNW	3.36	IN	0800	AM	10/31	29.35N/98.88W
6 NE YANCEY	2.78	IN	1252	PM	10/31	29.23N/99.06W
RIO MEDINA 5.5 NNW	1.92	IN	0755	AM	10/31	29.52N/98.91W
HONDO CK NR KINGS WATER HOLE	1.83	IN	1200	PM	10/31	29.39N/99.15W
3 W RIO MEDINA	1.81	IN	1255	PM	10/31	29.43N/98.94W
HONDO CREEK - TARPLEY	1.61	IN	1200	PM	10/31	29.57N/99.25W
HONDO 8.7 E	1.58	IN	0800	AM	10/31	29.36N/99.02W
1 S TARPLEY	1.06	IN	1253	PM	10/31	29.61N/99.28W
...REAL COUNTY...						
CAMP WOOD 7.3 NE	2.48	IN	0700	AM	10/31	
PRADE RANCH	2.15	IN	0800	AM	10/31	29.92N/99.77W
LEAKEY 14.0 NW	1.32	IN	0800	AM	10/31	29.88N/99.91W
...TRAVIS COUNTY...						
ONION CREEK AT HWY 183	15.50	IN	0230	PM	10/31	
SAN LEANNA 0.1 SE	13.16	IN	0700	AM	10/31	
3 NNW BERGSTROM	11.11	IN	1245	PM	10/31	30.24N/97.69W
AUSTIN 5.7 SSW	10.65	IN	0700	AM	10/31	
4 SSE AUSTIN	10.44	IN	1200	PM	10/31	30.25N/97.72W
2 SW JOLLYVILLE	9.45	IN	1104	AM	10/31	30.42N/97.78W
AUSTIN 3.7 SSW	8.47	IN	0800	AM	10/31	30.25N/97.77W
1 NNW TANGLEWOOD FOREST	8.22	IN	1239	PM	10/31	30.20N/97.85W
5 N BERGSTROM	8.12	IN	1100	AM	10/31	30.28N/97.65W
5 NE BERGSTROM	8.02	IN	1218	PM	10/31	30.27N/97.62W
TANGLEWOOD FOREST	7.86	IN	1247	PM	10/31	30.17N/97.85W
4 SW BRIARCLIFF	7.62	IN	1200	PM	10/31	30.37N/98.10W
AUSTIN 9.1 SW	7.35	IN	0800	AM	10/31	30.20N/97.84W
2 SSE ANDERSON MILL	7.32	IN	1200	PM	10/31	30.42N/97.80W
6 NNE DRIPPING SPRINGS	7.26	IN	1254	PM	10/31	30.28N/98.07W
2 ENE AUSTIN	7.06	IN	1251	PM	10/31	30.32N/97.72W
4 NNE WEST LAKE HILLS	7.02	IN	1200	PM	10/31	30.35N/97.80W
2 W TANGLEWOOD FOREST	6.86	IN	1218	PM	10/31	30.18N/97.87W
5 NNW AUSTIN	6.79	IN	1200	PM	10/31	30.37N/97.78W
3 SSW MANOR	6.76	IN	1200	PM	10/31	30.30N/97.57W
ANDERSON MILL 2.2 S	6.74	IN	0808	AM	10/31	30.42N/97.81W
1 WNW TANGLEWOOD FOREST	6.61	IN	1255	PM	10/31	30.18N/97.86W
1 SE ANDERSON MILL	6.60	IN	1255	PM	10/31	30.44N/97.79W
2 NNE AUSTIN	6.54	IN	1252	PM	10/31	30.34N/97.74W
2 ENE MANSFIELD DAM	6.50	IN	1200	PM	10/31	30.35N/97.87W
5 SSW ANDERSON MILL	6.41	IN	1252	PM	10/31	30.38N/97.83W
1 ESE BEE CAVE	6.38	IN	1200	PM	10/31	30.30N/97.93W
1 W SUNSET VALLEY	6.37	IN	1243	PM	10/31	30.22N/97.84W
4 SSE BEE CAVE	6.25	IN	1248	PM	10/31	30.25N/97.93W
1 SW ANDERSON MILL	6.17	IN	1254	PM	10/31	30.44N/97.82W
3 SW CEDAR PARK	6.10	IN	1200	PM	10/31	30.47N/97.86W
AUSTIN 5.9 NW	6.07	IN	0742	AM	10/31	30.37N/97.81W
5 NW LAGO VISTA	6.03	IN	1200	PM	10/31	30.50N/98.04W



Severe Weather & Flooding October 2015 16

8 NNW LAGO VISTA	5.80	IN	1200	PM	10/31	30.57N/98.04W
8 NNW LAGO VISTA	5.77	IN	1247	PM	10/31	30.57N/98.04W
1 NNW AUSTIN	5.76	IN	1255	PM	10/31	30.33N/97.76W
1 E LAKEWAY	5.51	IN	1200	PM	10/31	30.37N/97.96W
4 WNW TANGLEWOOD FOREST	5.42	IN	1246	PM	10/31	30.20N/97.90W
AUSTIN 2.8 N(ALLANDALE)	5.41	IN	0830	AM	10/31	30.35N/97.75W
6 WSW COUPLAND	5.38	IN	1200	PM	10/31	30.42N/97.47W
3 WSW ANDERSON MILL	5.27	IN	1250	PM	10/31	30.42N/97.86W
4 N MANSFIELD DAM	5.25	IN	1200	PM	10/31	30.39N/97.90W
3 W SUNSET VALLEY	5.24	IN	1252	PM	10/31	30.22N/97.88W
3 NNE AUSTIN	5.16	IN	1252	PM	10/31	30.36N/97.72W
2 W MANSFIELD DAM	5.06	IN	1200	PM	10/31	30.33N/97.93W
2 N AUSTIN	4.90	IN	1254	PM	10/31	30.33N/97.74W
AUSTIN 4.7 NNE	4.89	IN	0800	AM	10/31	30.37N/97.73W
1 NW BERGSTROM	4.65	IN	1246	PM	10/31	30.22N/97.69W
3 S WELLS BRANCH	4.52	IN	1250	PM	10/31	30.39N/97.68W
AUSTIN 1.7 NNW(45TH&LP1)	4.51	IN	0830	AM	10/31	30.33N/97.76W
LAGO VISTA 1.4 SSW	4.44	IN	0800	AM	10/31	30.43N/98.01W
1 S BEE CAVE	4.41	IN	1247	PM	10/31	30.29N/97.95W
3 N MANSFIELD DAM	4.36	IN	1245	PM	10/31	30.38N/97.91W
3 SSE PFLUGERVILLE	4.29	IN	1200	PM	10/31	30.41N/97.60W
3 N JONESTOWN	4.27	IN	1200	PM	10/31	30.54N/97.93W
2 ENE PFLUGERVILLE	4.23	IN	0800	AM	10/31	30.45N/97.59W
4 N MANSFIELD DAM	4.09	IN	1243	PM	10/31	30.40N/97.90W
1 ENE LAGO VISTA	4.07	IN	1200	PM	10/31	30.46N/97.98W
2 ENE BRIARCLIFF	3.88	IN	1245	PM	10/31	30.42N/98.01W
3 ENE PFLUGERVILLE	3.83	IN	0745	AM	10/31	30.45N/97.57W
4 NE AUSTIN	3.82	IN	1250	PM	10/31	30.36N/97.71W
2 NNE JONESTOWN	3.63	IN	1200	PM	10/31	30.52N/97.91W
2 NW AUSTIN	2.25	IN	1245	PM	10/31	30.33N/97.77W
1 SSE ANDERSON MILL	0.84	IN	1254	PM	10/31	30.44N/97.80W
5 SSE BEE CAVE	0.44	IN	1256	PM	10/31	30.24N/97.92W
...UVALDE COUNTY...						
1 NNE SABINAL	1.57	IN	1244	PM	10/31	29.33N/99.47W
BLANCO CREEK AT SH 127	1.17	IN	1215	PM	10/31	29.42N/99.61W
...VAL VERDE COUNTY...						
EVANS CREEK NR COMSTOCK 9 SE	2.71	IN	1215	PM	10/31	29.54N/101.10W
8 WSW LOMA ALTA	2.11	IN	1215	PM	10/31	29.88N/100.90W
12 E COMSTOCK	1.39	IN	1215	PM	10/31	29.66N/100.96W
3 SW DEL RIO	0.43	IN	1215	PM	10/31	29.34N/100.93W
3 S DEL RIO	0.34	IN	1215	PM	10/31	29.33N/100.89W
OZONA 32.7 SSE	0.16	IN	0800	AM	10/31	30.28N/100.96W
DEVILS RIVER AT PAFFORD CROS	0.06	IN	1215	PM	10/31	29.68N/101.00W
...WILLIAMSON COUNTY...						
COUPLAND 6.5 ESE	9.08	IN	0600	AM	10/31	
THRALL 10.5 SSE	7.91	IN	0700	AM	10/31	
THRALL 10.8 SSE	7.25	IN	0700	AM	10/31	
CEDAR PARK 1.0 ESE	7.22	IN	0800	AM	10/31	30.51N/97.82W
LIBERTY HILL 4.3 ENE	6.91	IN	0700	AM	10/31	
CEDAR PARK 3.2 E	6.13	IN	0800	AM	10/31	30.52N/97.78W
BRUSHY CREEK 2.4 SW	5.70	IN	0900	AM	10/31	30.49N/97.76W
BRUSHY CREEK	5.67	IN	1241	PM	10/31	30.51N/97.75W
ANDICE 1.6 SW	5.50	IN	0900	AM	10/31	30.76N/97.86W
1 N CEDAR PARK	5.35	IN	1246	PM	10/31	30.53N/97.83W
GEORGETOWN 1.4 SE	5.35	IN	0800	AM	10/31	30.63N/97.67W
3 NE CEDAR PARK	5.29	IN	1246	PM	10/31	30.55N/97.79W
BRUSHY CREEK	5.27	IN	1251	PM	10/31	30.51N/97.73W
ROUND ROCK 2.2 W	5.19	IN	0800	AM	10/31	30.52N/97.71W
2 SSW GEORGETOWN	4.87	IN	1256	PM	10/31	30.61N/97.71W
GEORGETOWN 1.5 WNW	4.85	IN	0800	AM	10/31	30.66N/97.71W
NEAR JOLLYVILLE	4.51	IN	1100	AM	10/31	30.47N/97.75W



Severe Weather & Flooding October 2015 17

LIBERTY HILL 1.9 E	4.50	IN	0900	AM	10/31	30.67N/97.89W
CEDAR PARK	4.50	IN	1246	PM	10/31	30.54N/97.79W
3 NE ANDICE	4.40	IN	1200	PM	10/31	30.81N/97.82W
2 SW BRUSHY CREEK	4.37	IN	1245	PM	10/31	30.49N/97.76W
5 ENE LEANDER	4.24	IN	1254	PM	10/31	30.60N/97.78W
2 NW ROUND ROCK	4.23	IN	1248	PM	10/31	30.55N/97.71W
BERRY CREEK	4.14	IN	1230	PM	10/31	30.70N/97.67W
LEANDER	4.12	IN	1231	PM	10/31	30.58N/97.78W
NEAR ROUND ROCK	4.10	IN	1247	PM	10/31	30.54N/97.66W
1 NNW LEANDER	3.80	IN	1255	PM	10/31	30.59N/97.87W
NEAR BRUSHY CREEK	3.78	IN	1246	PM	10/31	30.54N/97.75W
HUTTO DAM #21	3.73	IN	1000	AM	10/31	30.51N/97.55W
LEANDER	3.66	IN	1246	PM	10/31	30.58N/97.84W
ROUND ROCK 3.6 E	3.61	IN	0800	AM	10/31	30.52N/97.61W
3 SSW TAYLOR	3.58	IN	1251	PM	10/31	30.52N/97.42W
NEAR ROUND ROCK	3.45	IN	1246	PM	10/31	30.57N/97.63W
JARRELL	3.42	IN	0830	AM	10/31	30.83N/97.61W
LEANDER	3.40	IN	1215	PM	10/31	30.59N/97.88W
4 NW GEORGETOWN DAM	3.38	IN	1251	PM	10/31	30.70N/97.76W
NEAR HUTTO	3.32	IN	1216	PM	10/31	30.52N/97.60W
NEAR ROUND ROCK	3.31	IN	1245	PM	10/31	30.54N/97.68W
ROUND ROCK 3.4 E	3.23	IN	0900	AM	10/31	30.51N/97.62W
TAYLOR 2.4 S	3.23	IN	0800	AM	10/31	30.54N/97.41W
HUTTO DAM #20	3.22	IN	1145	AM	10/31	30.52N/97.57W
NEAR HUTTO	3.19	IN	1246	PM	10/31	30.56N/97.61W
HUTTO DAM #22	3.14	IN	1231	PM	10/31	30.49N/97.54W
2 NE BRUSHY CREEK	2.95	IN	1242	PM	10/31	30.54N/97.71W
GRANGER DAM	2.85	IN	0800	AM	10/31	30.69N/97.33W
HUTTO	2.81	IN	1230	PM	10/31	30.54N/97.58W
TAYLOR	2.77	IN	1245	PM	10/31	30.58N/97.42W
TAYLOR	0.43	IN	1255	PM	10/31	30.57N/97.42W
LEANDER	0.06	IN	1231	PM	10/31	30.55N/97.81W
SOUTH FORK SAN GABRIEL RIVER	0.05	IN	1215	PM	10/31	30.63N/97.69W

...WILSON COUNTY...

5 ENE CALAVERAS LAKE	3.42	IN	1252	PM	10/31	29.32N/98.23W
4 N STOCKDALE	2.02	IN	0843	AM	10/31	29.29N/97.97W
CIBOLO CREEK AT SUTHERLAND S	1.96	IN	1115	AM	10/31	29.28N/98.05W
4 NW FLORESVILLE	1.77	IN	1250	PM	10/31	29.20N/98.20W
SAN ANTONIO RIVER NEAR FLORE	1.18	IN	1200	PM	10/31	29.11N/98.17W

...MARINE REPORTING STATIONS...

EAST YEGUA CREEK	1.30	IN	1245	PM	10/31	30.41N/96.82W
------------------	------	----	------	----	-------	---------------

OBSERVATIONS ARE COLLECTED FROM A VARIETY OF SOURCES WITH VARYING EQUIPMENT AND EXPOSURE. NOT ALL DATA LISTED ARE CONSIDERED OFFICIAL.

\$\$

NWS AUSTIN/SAN ANTONIO TX
IRIS SYSTEM