

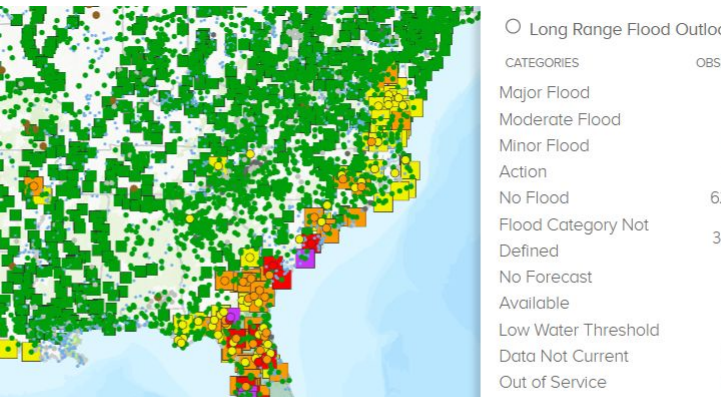
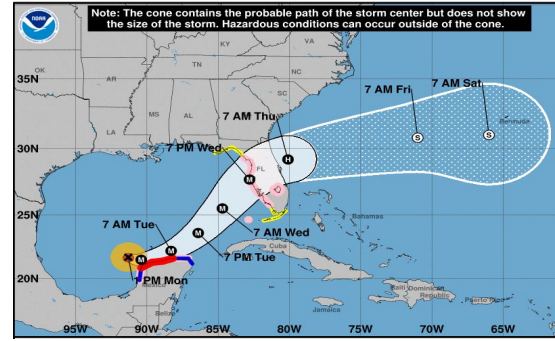


NWS GIS Resources For Tropical Systems

Bookmark these links for use in dashboards or briefings!

National Hurricane Center

- [Official Website](#)
- [NHC GIS Products](#)
- [Cloud Services for Tropical](#)



National Water Center

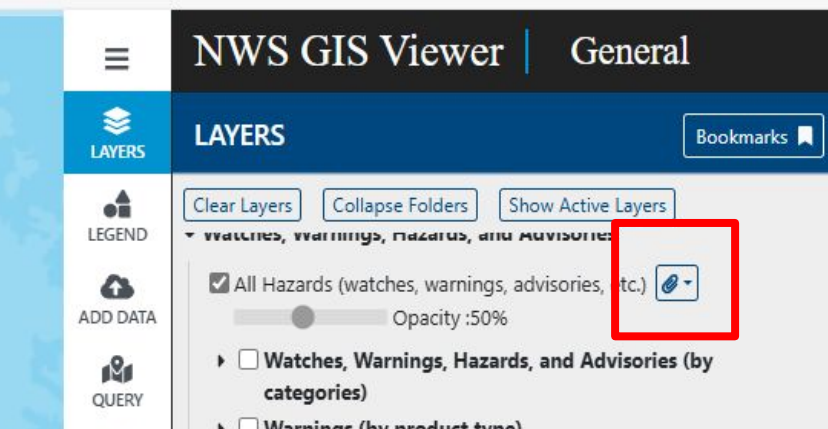
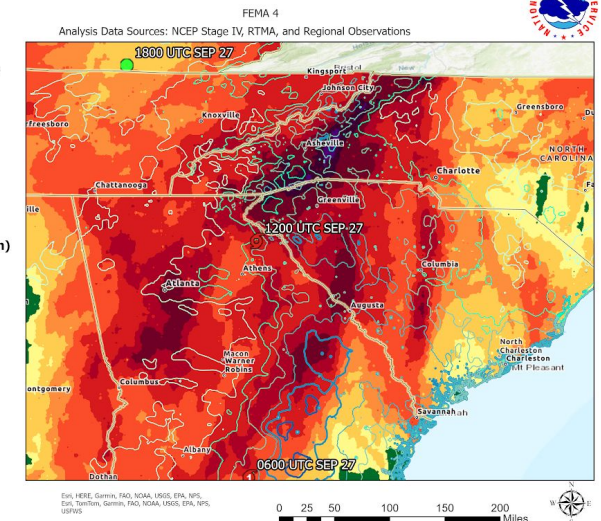
- [Official Website](#)
- [NWPS \(formerly AHPS\)](#)
- [NWPS GIS Services](#)
- [NWS GIS Viewer - Water Tab](#)

Event-Driven Datasets

- Static maps and feature layers created by the NWS GIS Mutual Aid group during tropical cyclone events.
- Requests are made internally on behalf of state or federal partners, and are made public for use in briefings and event reports.
- Contact your local NWS Weather Forecast Office (WFO) to request data.



Hurricane Helene Estimated Rainfall and Max Wind Gusts



All GIS datasets can be found at the NWS GIS Viewer by clicking the paper clip next to the title!

<https://viewer.weather.noaa.gov/general>

If you have any questions, email nws.gisviewer@noaa.gov.

