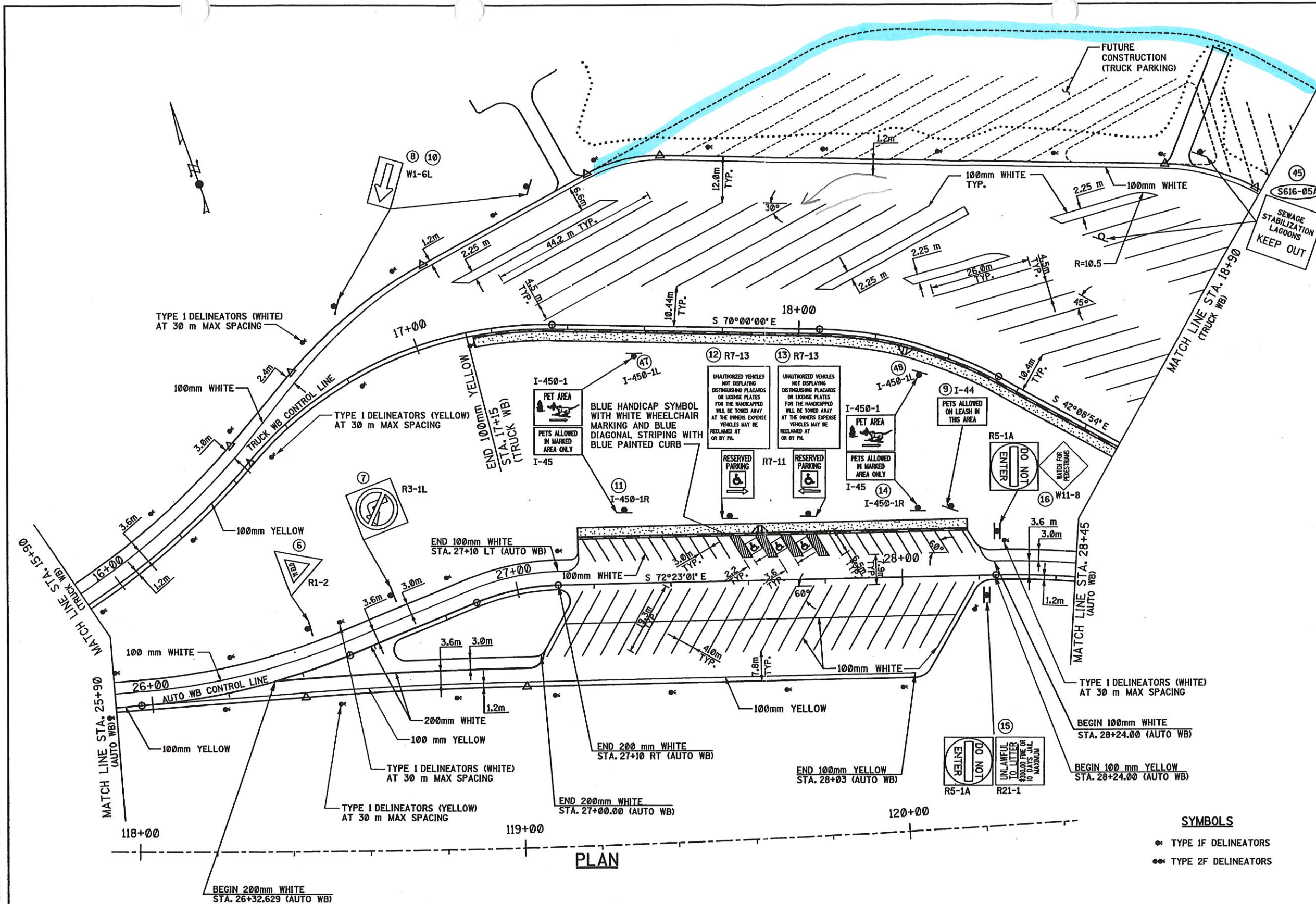


FILENAME: p:\08096\056bliss\cadd\drawings\roadway\3711sn04.dgn
 PLOTTED: 01/09/2003 01:35:25 PM



- 617-005A Delineator - TY 1
13 Ea., Yellow
17 Ea., White
- S616-05A Remove and Reset Sign
1 Ea.

Note:
 1. All delineators shall be either Type 1'F' or Type 2'F'.

SYMBOLS
 ● TYPE 1F DELINEATORS
 ●● TYPE 2F DELINEATORS

**IDAHO
 TRANSPORTATION
 DEPARTMENT**



PROJECT NO.
 IM-84-3(032)133

SIGNING AND PAVEMENT MARKING PLAN
 I-84
 BLISS REST AREA

metric
 COUNTY GOODING
 KEY NUMBER 3711
 SHEET C-89 OF 98



REVISIONS			
NO.	DATE	BY	DESCRIPTION

DESIGNED
 TODD KIMSEY
DESIGN CHECKED
 TODD JOHNSON
DETAILED
 LISA ETZEL
DRAWING CHECKED
 TODD JOHNSON

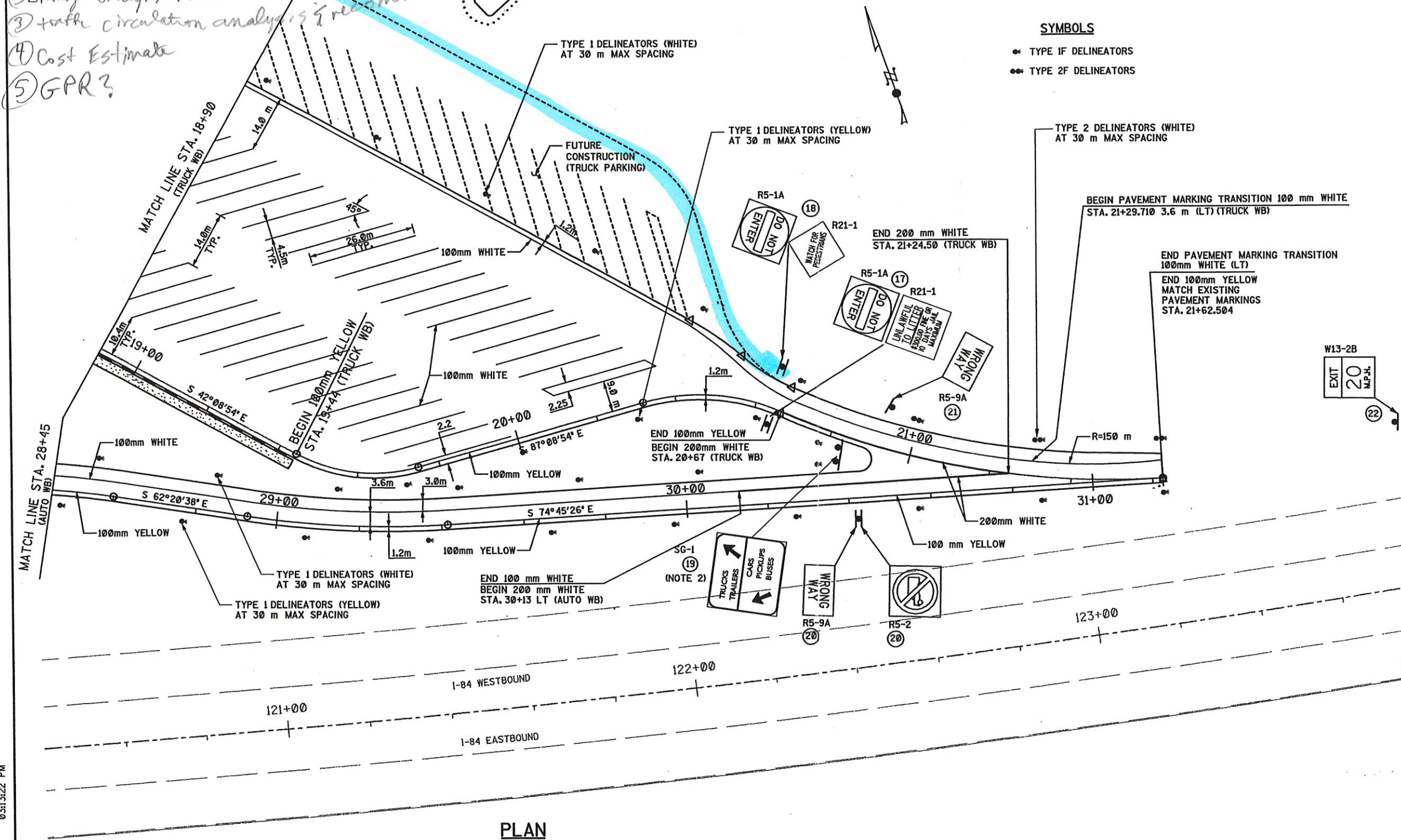
SCALES SHOWN ARE FOR 279 x 432 mm PRINTS ONLY
CADD FILE NAME
 3711SN04.DGN
DRAWING DATE:
 SEPTEMBER 2002

HDR Engineering, Inc.

\$500k PC-ready to go as of 2.13.20

9-97

- ① Survey - Parametrix - Mike Self
- ② Drainage analysis & recommendations
- ③ traffic circulation analysis & recommendations
- ④ Cost Estimate
- ⑤ GPR?



SYMBOLS

- TYPE 1F DELINEATORS
- TYPE 2F DELINEATORS

617-005A Delineator - TY 1
15 Ea., Yellow
13 Ea., White

617-010A Delineator - TY 2
3 Ea., White

- Notes:**
1. All delineators shall be either Type 1 'F' or Type 2 'F'.
 2. See sheet C-91 for SG-1 sign detail.

PLAN

FILENAME: D:\08096\056bliss\cadd\drawings\roadway\3711.sn05.dgn
 PLOTTED: 12/17/2002 03:13:22 PM

REVISIONS			
NO.	DATE	BY	DESCRIPTION

DESIGNED TODD KIMSEY
DESIGN CHECKED TODD JOHNSON
DETAILED LISA ETZEL
DRAWING CHECKED


SCALES SHOWN ARE FOR 279 x 432 mm PRINTS ONLY
CADD FILE NAME 3711SN05.DGN
DRAWING DATE:

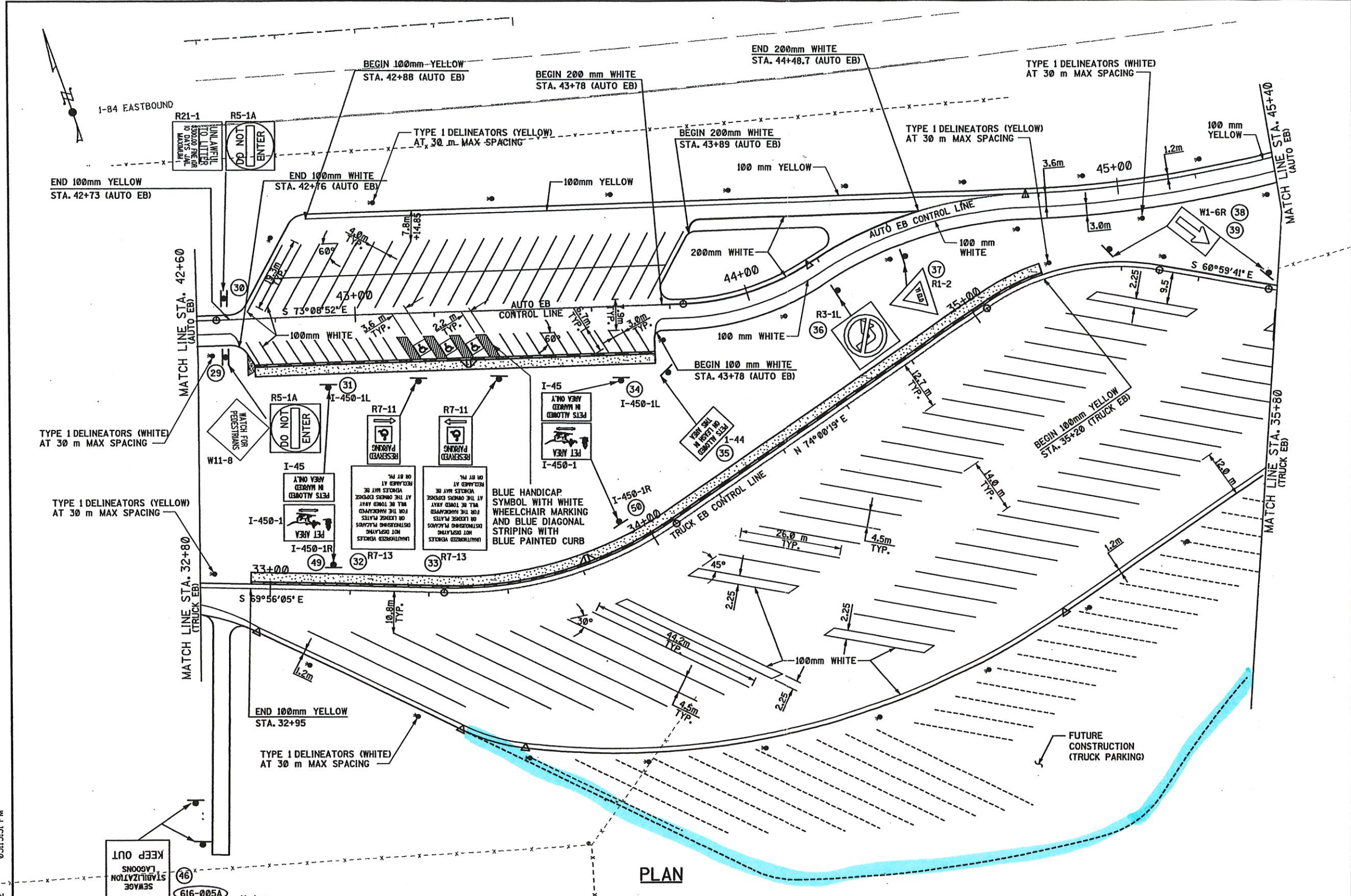
**IDAHO
TRANSPORTATION
DEPARTMENT**

PROJECT NO. IM-84-3(032)133

SIGNING AND PAVEMENT MARKING PLAN I-84 BLISS REST AREA
--

metric
COUNTY GOODING
KEY NUMBER 3711





- 617-005A Delineator - TY 1
12 Ea., Yellow
16 Ea., White
 - S616-05A Remove and Reset
Signs.
1 Ea.
- Notes**
1. All delineators shall be either Type 1 'F' or Type 2 'F'.

- SYMBOLS**
- TYPE 1F DELINEATORS
 - TYPE 2F DELINEATORS

KEEP OUT
SEWAGE
STABILIZATION
LAGOONS

- Notes**
1. All delineators shall be either Type 1 'F' or Type 2 'F'.

FILENAME: p:\08096\056bliss\cadd\drawings\roadway\3711sn07.dgn
 PLOTTED: 12/17/2002 03:13:31 PM

REVISIONS			
NO.	DATE	BY	DESCRIPTION

DESIGNED
TODD KIMSEY

DESIGN CHECKED
TODD JOHNSON

DETAILED
LISA ETZEL

DRAWING CHECKED

SCALES SHOWN ARE
FOR 279 x 432 mm
PRINTS ONLY

CADD FILE NAME
3711SN07.DGN

DRAWING DATE:

**IDAHO
TRANSPORTATION
DEPARTMENT**

LTD Engineering Inc.

PROJECT NO.
IM-84-3(032)133

SIGNING AND PAVEMENT MARKING PLAN

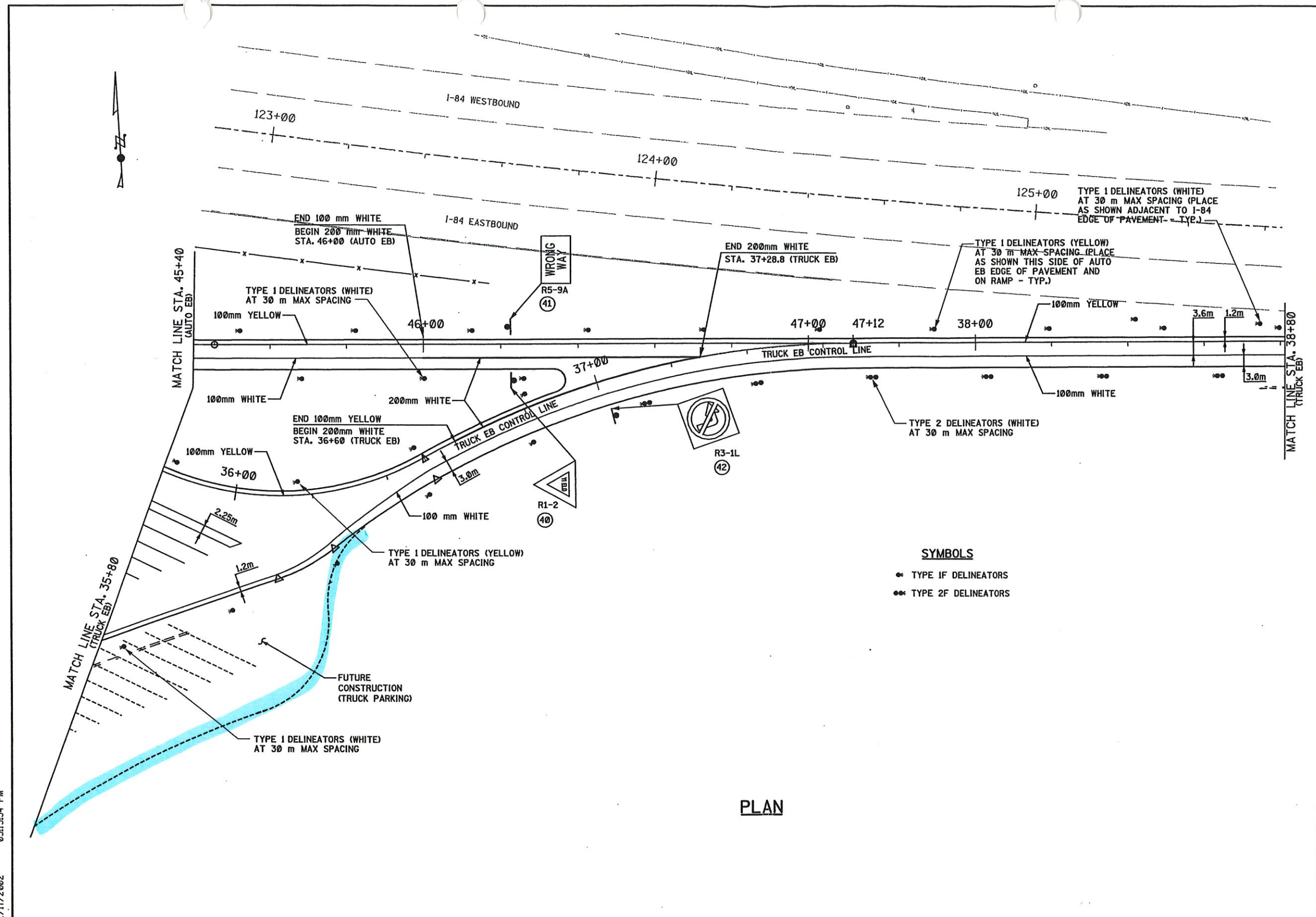
**I-84
BLISS REST AREA**

metric

COUNTY GOODING

KEY NUMBER 3711

FILENAME: p:\08096\056bliss\cadd\drawings\roadway\3711sn08.dgn
 PLOTTED: 12/17/2002 03:13:34 PM
HDR



PLAN

SYMBOLS
 * TYPE 1F DELINEATORS
 ** TYPE 2F DELINEATORS

- 617-005A Delineator - TY 1
14 Ea., Yellow
10 Ea., White
- 617-010A Delineator - TY 2
6 Ea., White

Notes:
 1. All delineators shall be either Type 1 'F' or Type 2 'F'.

REVISIONS			
NO.	DATE	BY	DESCRIPTION

DESIGNED TODD KIMSEY
DESIGN CHECKED TODD JOHNSON
DETAILED LISA ETZEL
DRAWING CHECKED TODD JOHNSON

SCALES SHOWN ARE FOR 279 x 432 mm PRINTS ONLY
CADD FILE NAME 3711SN08.DGN
DRAWING DATE SEPTEMBER 2002

IDAHO TRANSPORTATION DEPARTMENT

HDR Engineering, Inc.

PROJECT NO. IM-84-3(032)133

SIGNING AND PAVEMENT MARKING PLAN I-84 BLISS REST AREA
--

metric
COUNTY GOODING
KEY NUMBER 3711
SHEET C-93 OF 98

