

CORRECTIONS MADE:

STATION POSITIONS ~~48~~

UNIVERSITY OF CALIFORNIA SCRIPPS INSTITUTION OF OCEANOGRAPHY

data report

PHYSICAL AND CHEMICAL DATA

CCOFI Cruise 5409

(MLR 64)

15 September - 17 October 1954

and

CCOFI Cruise 5410

(MLR 65)

6-24 October 1954

SIO Reference 59-43

1 June 1959

UNIVERSITY OF CALIFORNIA
SCRIPPS INSTITUTION OF OCEANOGRAPHY

PHYSICAL AND CHEMICAL DATA

CCOFI CRUISE 5409
(MLR 64)

15 September - 17 October 1954

and

CCOFI CRUISE 5410
(MLR 65)

6-24 October 1954


Sponsored by

Marine Research Committee

SIO Reference 59-43

1 June 1959

Approved for distribution:


Roger Revelle, Director

CONTENTS

INTRODUCTION iii

CRUISE 5409

 List of Figures vi

 Personnel vii

 Tabulated Data 250

CRUISE 5410

 List of Figures viii

 Personnel x

 Tabulated Data 257

 Hydrographic Casts 257

 Observations at 10 Meters (Net-Tow Stations) 273

DISTRIBUTION LIST 277

INTRODUCTION

The data presented in this report were collected on the sixty-fourth and sixty-fifth consecutive cruises of the California Cooperative Oceanic Fisheries Investigations program. The R/V Paolina-T participated in the sixty-fourth cruise and the R/V Crest and R/V Horizon participated in the sixty-fifth cruise.

The data are tabulated at observed depths; the interpolated and computed values are tabulated at standard depths and are accompanied by charts of horizontal distribution. The presentation of data in this report does not constitute publication, and the interpretations herein may be subject to modification as the program continues.

STANDARD PROCEDURES

To indicate degree of accuracy, temperatures are recorded in tenths of a degree when obtained by bucket thermometer, thermograph, or bathythermograph, while temperatures from reversing thermometers are recorded in hundredths of a degree. Extrapolated values and values interpolated between remote observations are entered within parentheses. A hyphen is used to indicate a missing observed value. The time is the time of messenger release. When more than one cast was made on a station, messenger times and wire angles are given in the order of increasing depth. A line is left blank between the observed data of each cast.

FOOTNOTES

Footnotes which appear frequently are "loose bottle cap" and "possible evaporation." To avoid any confusion as to their meaning the following explanation is included.

Laboratory personnel, before titrating the salinity samples, note any possible imperfections in the sealing of the bottles as follows:

- | | |
|-----------------------|--|
| Loose bottle cap: | The cap is definitely loose so that it could be moved with very little applied pressure. The salinity values obtained from these samples may be usable depending on time and/or conditions of storage. |
| Possible evaporation: | Either the cap was sealed with less than usual pressure, the bottle edge chipped, the rubber washer cracked, or the bale broke on opening, etc. |

Use of such values in interpolation depends upon consistency with other values of salinity and other properties, and these footnotes are supplemented with "falls on property curve" or "does not fall on property curve," depending upon whether the property curve was drawn through the value or not.

In addition to footnotes, three special notations are used without footnotes because their meaning is always the same.

To indicate a premature or a delayed reversal of the water-sampling device which results in certain depth and property errors, the following notation is used.

p: pretrip or posttrip

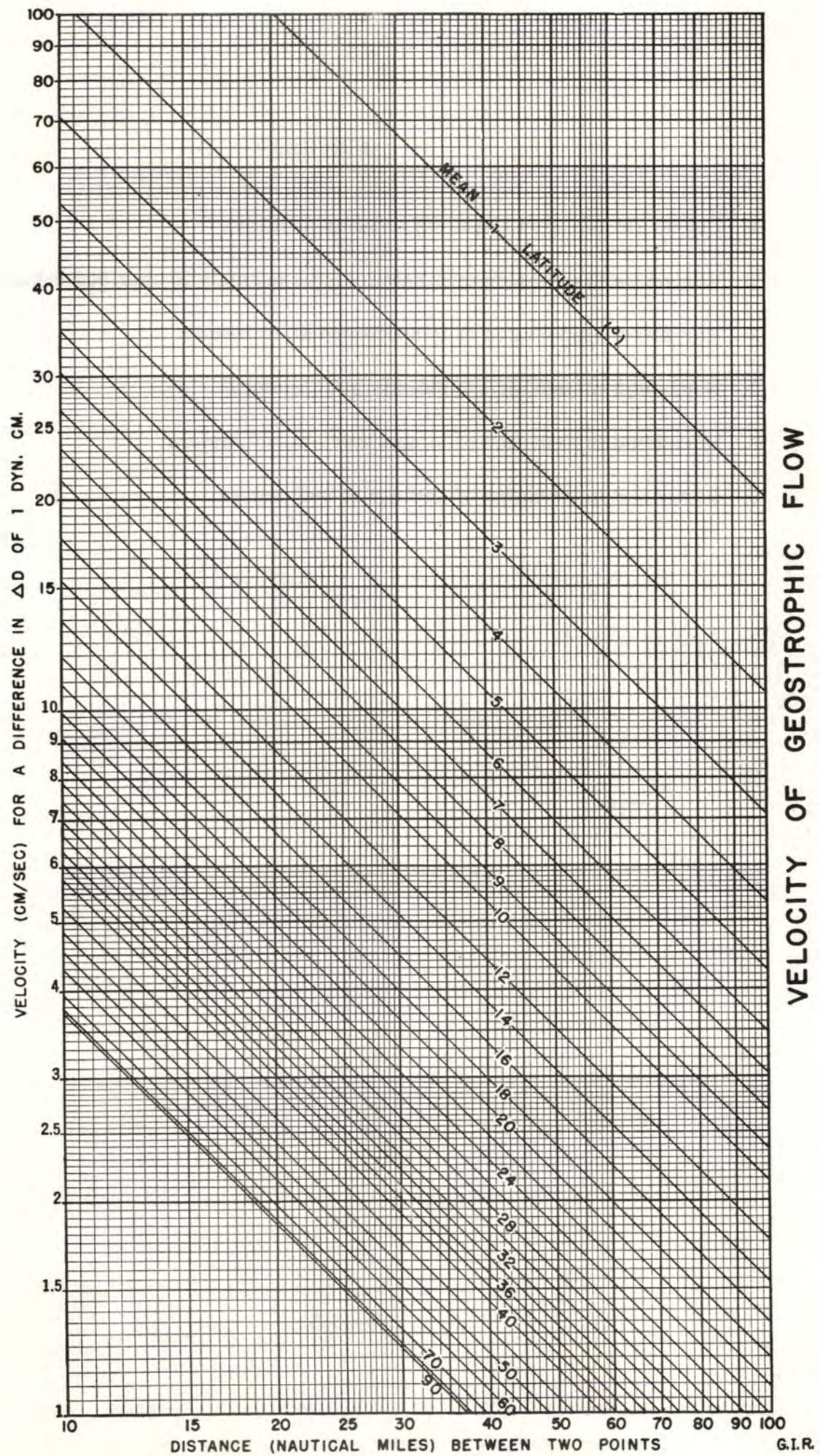
Values which are not drawn through because they seem to be in error without apparent reason are indicated by one of the following notations.

r: rejected value (value seems to be definitely wrong),

u: uncertain value (value may be correct; occasionally it can influence the drawing of the property curve).

FORMAT

These data are typed in the format of the University of California Press publication, "Oceanic Observations of the Pacific." So that these pages can be used as copy for the 1954 volume, the first page of the Cruise 5409 data is numbered 250; the first page of the Cruise 5410 data, 257.



OCTOBER 1965		NOVEMBER 1965		DECEMBER 1965	
1	2	3	4	5	6

FIGURES

1. CCOFI Cruise 5410 (MLR 65), station positions
2. Horizontal distribution of dynamic height anomaly (0 over 500 d-bar)
3. Surface currents measured by geomagnetic electrokinetograph (GEK)
4. Horizontal distribution of temperature at 10 meters
5. Horizontal distribution of salinity at 10 meters
6. Horizontal distribution of temperature at 200 meters
7. Horizontal distribution of salinity at 200 meters

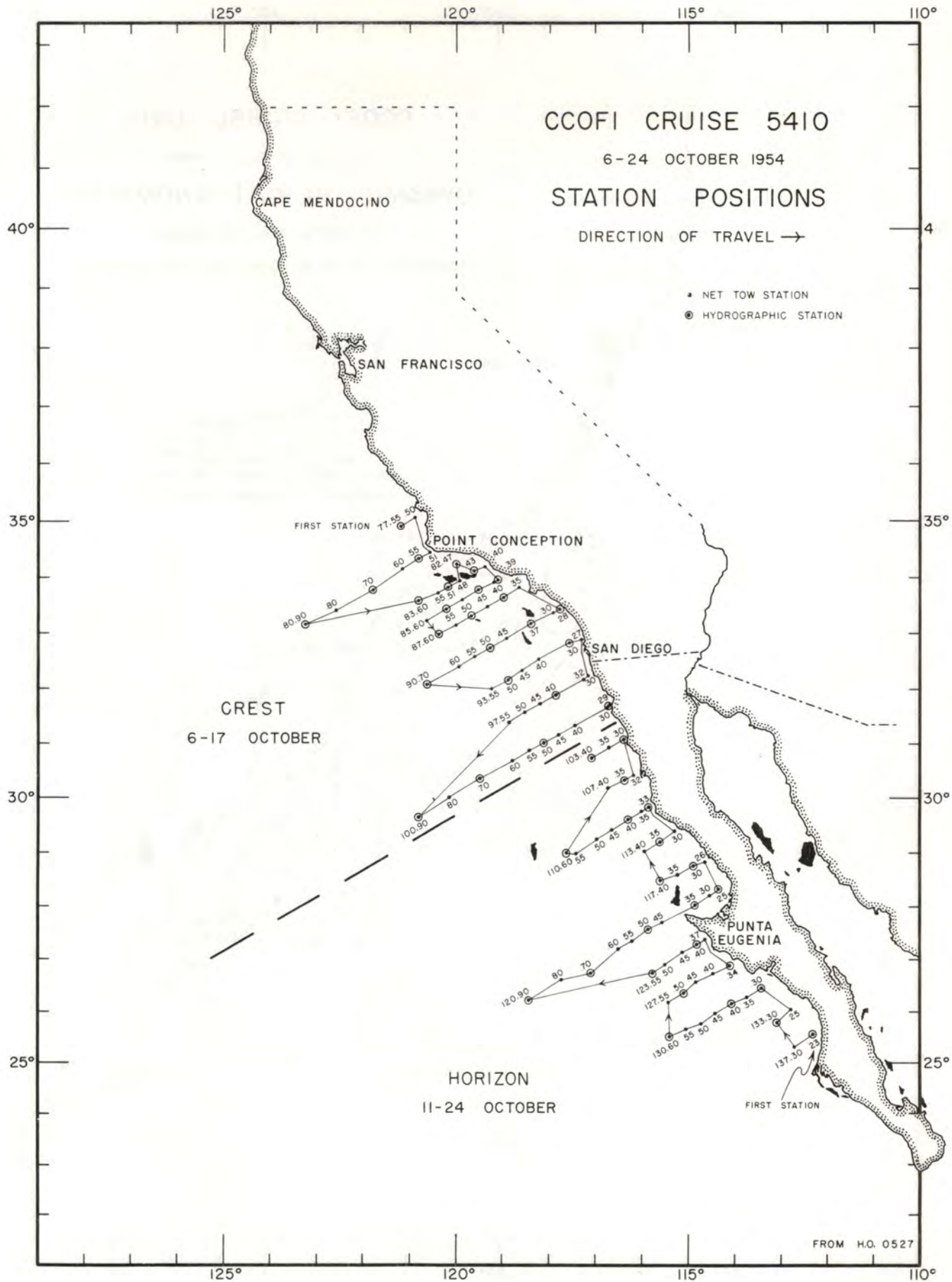


FIGURE 1

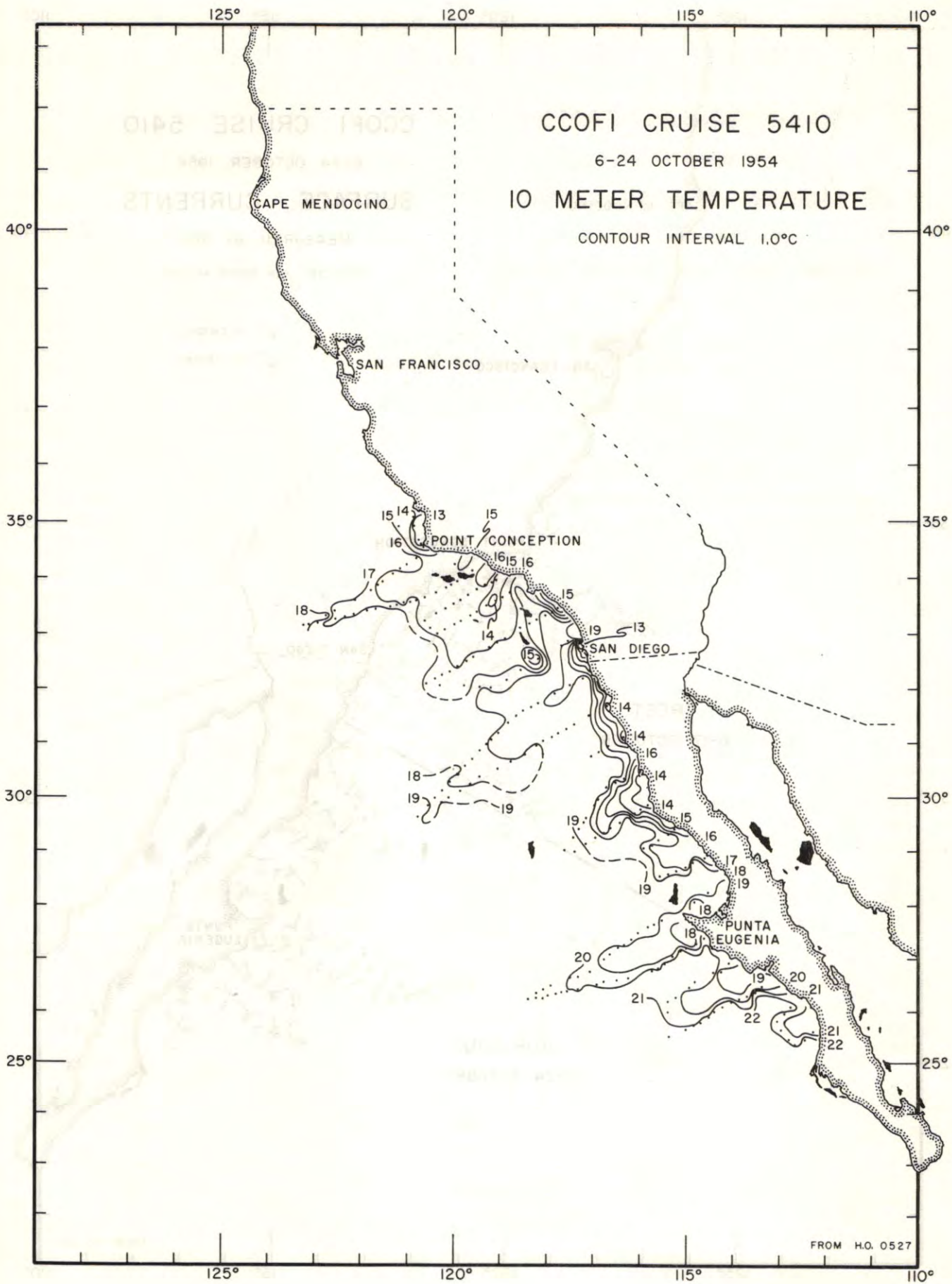


FIGURE 4

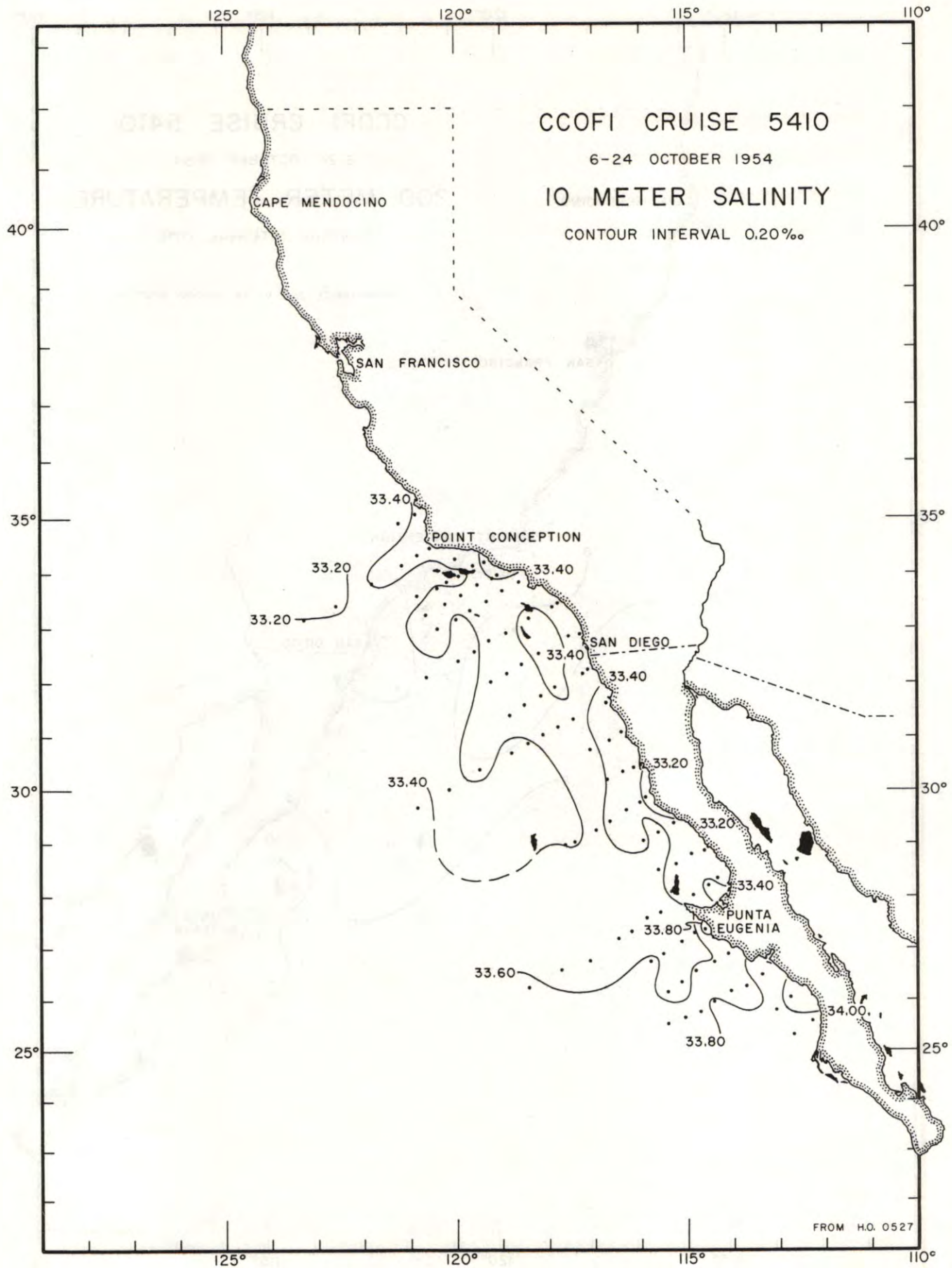


FIGURE 5

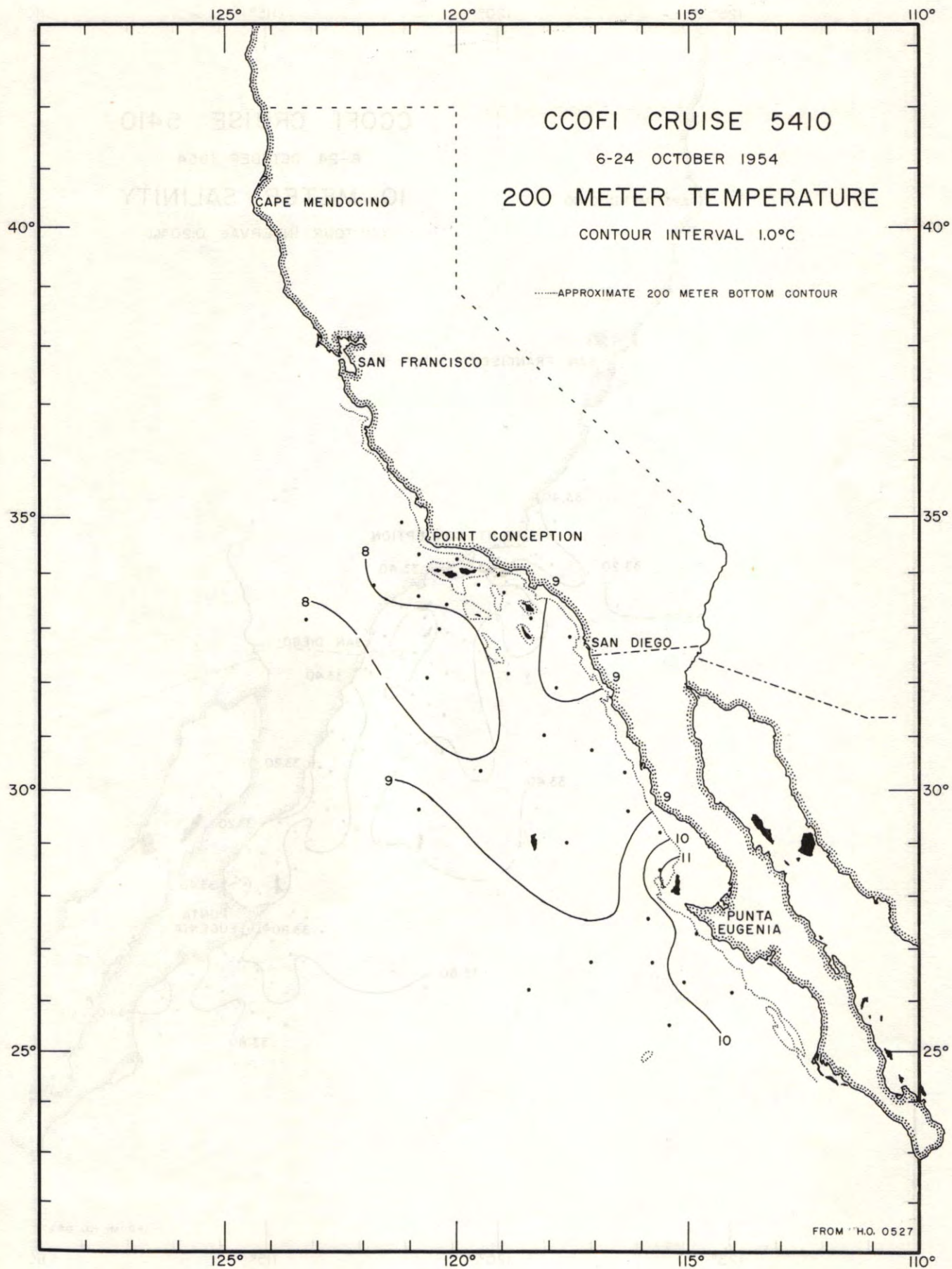


FIGURE 6

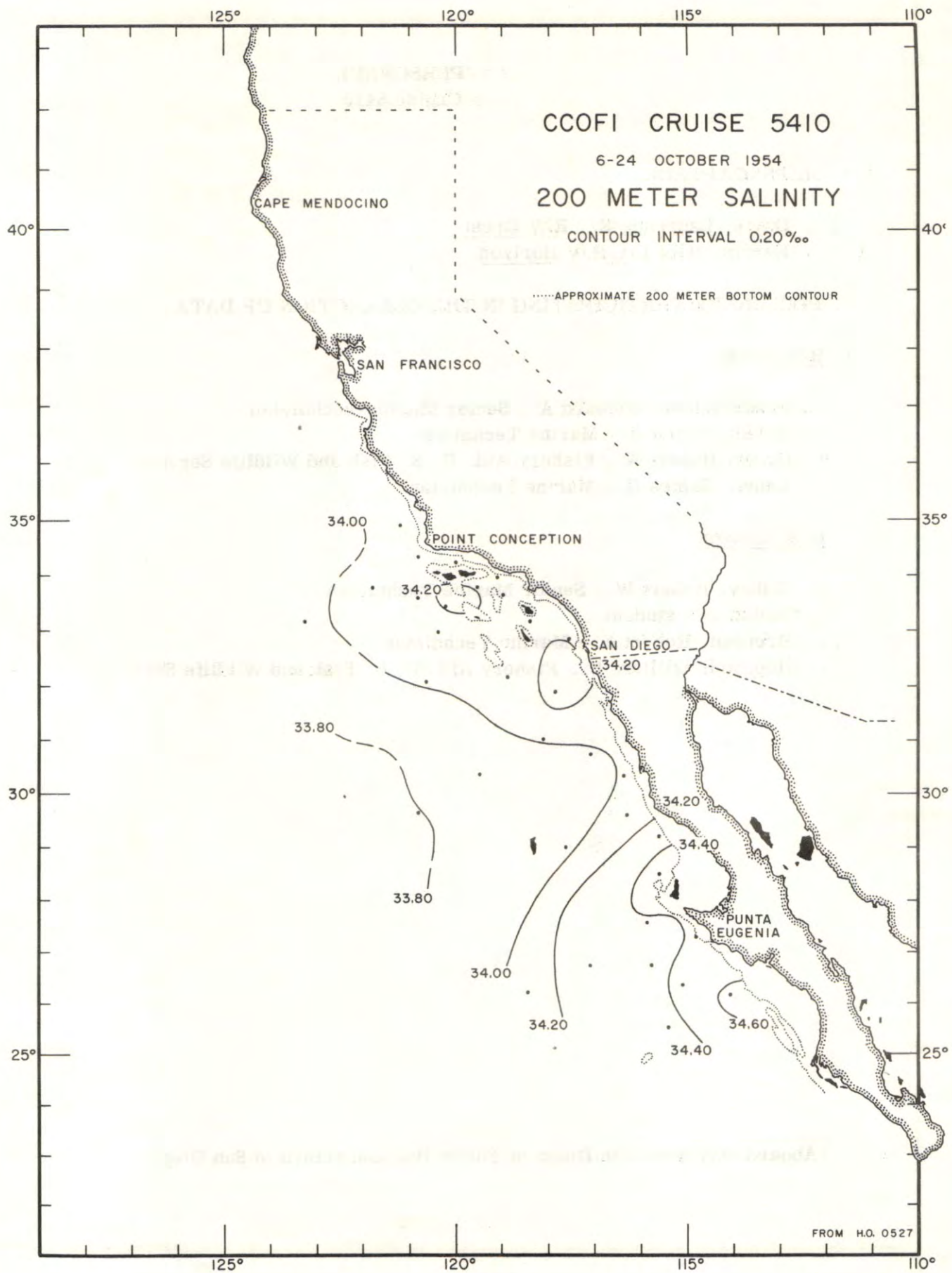


FIGURE 7

PERSONNEL
Cruise 5410

SHIPS' CAPTAINS

Davis, Laurence E. , R/V Crest
Ferris, Noel L. , R/V Horizon

PERSONNEL PARTICIPATING IN THE COLLECTION OF DATA

R/V Crest

Schwartzlose, Richard A. , Senior Marine Technician
Bryer, Bruce A. , Marine Technician
Grom, Robert A. , Fishery Aid, U. S. Fish and Wildlife Service
Lance, James R. , Marine Technician

R/V Horizon

Gilkey, Robert W. , Senior Marine Technician
*Batha, J. , student
Brennan, Robert E. , Marine Technician
Hapgood, William F. , Fishery Aid, U. S. Fish and Wildlife Service

*Aboard only from San Diego to Turtle Bay and return to San Diego.

OBSERVED			INTERPOLATED			COMPUTED		
Z	T	S	Z	T	S	σ_t	δT_3	ΔD
m	°C	‰	m	°C	‰	g/L	10^{-5} cm/g	dyn. m

CREST; October 6, 1954; 2345, 2356 GCT; 34°54'N, 121°13'W; sounding, 300 fm;
wind, 160°, force 2; weather, clear; sea, slight; wire angle, 07°, 09°.

0	15.3	33.30	0	15.3	33.30	24.62	333	0.00
6	14.88	33.25	10	14.76	33.24	24.69	326	0.03
			20	14.62	33.22	24.70	325	0.07
27	14.48	33.22	30	14.27	33.26	24.81	315	0.10
36	13.73	33.40	50	11.23	33.47	25.56	243	0.15
47	11.72	33.45	75	9.45	33.76	26.10	192	0.21
58	10.31	33.52	100	9.12	33.80	26.18	184	0.26
68	9.72	33.57	150	8.53	33.95	26.39	164	0.34
78	9.39	33.77	200	8.40	34.08	26.51	153	0.42
88	9.25	33.75	250	8.00	34.15	26.63	142	0.50
97	9.16	33.79	300	7.58	34.22	26.74	131	0.57
117	8.98	33.86	400	6.72	34.34	26.96	110	0.70
141	8.68	33.93	500	6.21	34.26	26.96	110	0.81
161	8.41	33.98						
200	8.40	34.08						
281	7.76	34.19						
386	6.82	34.34						
508	6.19	34.26						

S10
CCOF1
5410
77.55

S10
CCOFI
5410

OBSERVED			INTERPOLATED			COMPUTED		
Z	T	S	Z	T	S	σ_t	δT_{10}^3	ΔD
m	°C	‰	m	°C	‰	g/L	10 cm/g	dyn. m

80.55

CREST; October 8, 1954; 0020, 0040, 0059 GCT; 34°19'N, 120°48'W; sounding, 400 fm; wind, 240°, force 4; weather, clear; sea, rough; wire angle, 18°, 18°, 21°.

0	16.5	33.36	0	16.5	33.36	24.39	355	0.00
10	16.09	33.41	10	16.09	33.41	24.53	341	0.04
29	15.44	33.41	20	15.73	33.41	24.61	334	0.07
43	14.30	33.35	30	15.39	33.41	24.68	327	0.10
			50	13.33	33.21	24.96	300	0.16
53	12.81	33.17	75	10.40	33.47	25.71	229	0.23
64	11.76	33.40	100	9.51	33.70	26.04	198	0.28
			150	8.84	33.98	26.37	166	0.38
74	10.59	33.46	200	8.61	34.11	26.50	154	0.46
82	9.84	33.56	250	8.18	34.16	26.61	144	0.54
95	9.60	33.68	300	7.79	34.21	26.71	134	0.61
105	9.42	33.72	400	7.06	34.30	26.88	118	0.74
127	9.04	33.90	500	6.30	34.33	27.01	106	0.86
156	8.79	34.00	600	5.67	34.40	27.14	93	0.96
207	8.59	34.12						
270	8.01	34.17						
380	7.23	34.29						
508	6.26	34.33						
642	5.43	34.45						

80.70

CREST; October 8, 1954; 0957, 1025 GCT; 33°47'N, 121°48'W; sounding, 1900 fm; wind, 260°, force 4; weather, fog; sea, rough; wire angle, 32°, missing.

0	17.1	33.44	0	17.1	33.44	24.32	361	0.00
9	16.90	33.40	10	16.88	33.40	24.34	360	0.04
22	16.75	33.39	20	16.76	33.39	24.36	358	0.07
47	14.07	33.34	30	16.67	33.38	24.37	357	0.11
55	11.81	33.30	50	13.15	33.33	25.09	288	0.17
64	10.78	33.36	75	10.16	33.47	25.75	225	0.24
76	10.10	33.48	100	9.36	33.61	25.99	202	0.29
91	9.68	33.52	150	8.63	33.99	26.41	163	0.38
109	9.08	33.78	200	8.32	34.10	26.54	150	0.46
			250	7.91	34.20	26.68	137	0.54
137	8.71	33.94	300	7.50	34.28	26.80	126	0.60
175	8.52	34.06	400	6.67	34.33	26.96	110	0.73
232	8.04	34.16	500	5.91	34.44	27.14	93	0.84
311	7.41	34.29	600	(5.34)	(34.54)	(27.29)	(79)	(0.93)
430	6.40	34.34	700	(4.91)	(34.54)	(27.34)	(74)	(1.01)
587	5.41	34.54	800	(4.53)	(34.53)	(27.38)	(71)	(1.09)
1074	3.71	34.52	1000	3.91	34.52	27.44	65	(1.25)

80.90

CREST; October 8, 1954; 2155 GCT; 33°09'N, 123°13'W; sounding, 2350 fm; wind, 330°, force 4; weather, clear; sea, rough; wire angle, 20°.

0	18.5	33.22	0	18.5	33.22	23.81	410	0.00
10	18.18	33.20	10	18.18	33.20	23.87	404	0.04
24	17.65	33.13	20	17.76	33.15	23.94	398	0.08
53	16.57	33.04	30	17.54	33.11	23.96	396	0.12
62	14.73	33.03	50	16.90	33.05	24.06	386	0.20
71	13.66	33.04	75	13.38	33.05	24.83	313	0.29
85	12.70	33.06	100	11.84	33.05	25.13	284	0.36
104	11.53	33.05	150	9.22	33.30	25.77	223	0.49
114p	10.53	33.07	200	8.32	33.96	26.43	161	0.59
125	10.40	33.11	250	7.60	34.01	26.58	146	0.67
173p	8.72	33.49	300	6.91	34.04	26.70	135	0.74
209p	8.21	33.98	400	(6.10)	(34.11)	(26.86)	(120)	(0.87)
339p	6.56	34.06	500	(5.51)	(34.20)	(27.00)	(107)	(0.99)
647p	4.84	34.30	600	(5.02)	(34.27)	(27.12)	(95)	(1.10)

OBSERVED			INTERPOLATED			COMPUTED		
Z	T	S	Z	T	S	σ_t	$\delta_{T_3}^{-5}$	ΔD
m	°C	‰	m	°C	‰	g/L	10 cm/g	dyn. m

S10
CCOFI
5410
82.47

CREST; October 10, 1954; 0240 GCT; 34°15'N, 119°58'W; sounding, 300 fm; wind, 270°, force 1; weather, clear; sea, moderate; wire angle, 00°.

0	16.6	33.58	0	16.6	33.58	24.54	340	0.00
10	15.79	33.48	10	15.79	33.48	24.65	330	0.03
31	12.44	33.43	20	14.20	33.44	24.96	300	0.06
40	10.91	33.47	30	12.57	33.43	25.28	270	0.09
50	10.38	33.49	50	10.38	33.49	25.73	227	0.14
60	9.96	33.56	75	9.38	33.74	26.09	193	0.20
70	9.52	33.69	100	8.73	33.96	26.37	166	0.24
80	9.24	33.78	150	8.63	34.09	26.48	156	0.32
89	8.92	33.90	200	8.37	34.15	26.57	148	0.40
99	8.75	33.95	250	7.89	34.18	26.67	138	0.47
119	8.66	34.03	300	7.56	34.20	26.73	132	0.54
143	8.64	34.09	400	7.01	34.23	26.83	123	0.68
162	8.62	34.09	500	6.42	34.25	26.93	113	0.80
201	8.36	34.15						
282	7.66	34.19						
388	7.09	34.23						
509	6.39	34.25						

CREST; October 10, 1954; 0607 GCT; 34°05.5'N, 119°35.5'W; sounding, 60 fm; wind, 270°, force 3; weather, fog; sea, moderate; wire angle, 00°.

0	15.5	33.46	0	15.5	33.46	24.70	325	0.00
10	15.38	33.44	10	15.38	33.44	24.71	324	0.03
15	15.31	33.46	20	15.23	33.45	24.75	320	0.06
20	15.23	33.45	30	14.93	33.43	24.80	316	0.10
26	15.06	33.42	50	10.72	33.37	25.58	242	0.15
31	14.89	33.43	75	(9.94)	(33.53)	(25.84)	(217)	(0.21)
36	12.96	33.30						
47	10.88	33.35						
57	10.56	33.41						
72	10.03	33.51						

83.43

CREST; October 9, 1954; 2028 GCT; 33°51'N, 120°08'W; sounding, 92 fm; wind, 320°, force 4; weather, clear; sea, rough; wire angle, 05°.

0	16.2	33.36	0	16.2	33.36	24.46	348	0.00
10	15.50	33.30	10	15.50	33.30	24.57	338	0.03
15	15.02	33.26	20	14.93	33.27	24.68	327	0.07
20	14.93	33.27	30	13.76	33.29	24.94	302	0.10
26	14.82	33.28	50	10.94	33.39	25.55	244	0.15
31	13.47	33.29	75	9.80	33.56	25.88	213	0.21
36	12.03	33.32	100	9.19	33.80	26.17	185	0.26
45	11.26	33.40						
55	10.71	33.39						
64	10.15	33.48						
79	9.68	33.60						
97	9.24	33.79						
120	9.04	33.84						

83.51

SIO
CCOFI
5410

OBSERVED			INTERPOLATED			COMPUTED		
Z	T	S	Z	T	S	σ_t	δ_T	ΔD
m	°C	‰	m	°C	‰	g/L	$10^{-5} \text{ cm}^3/\text{g}$	dyn. m

83.60

CREST; October 9, 1954; 1403 GCT; 33°35'N, 120°47'W; sounding, 900 fm; wind, 320°, force 6; weather, clear; sea, very rough; wire angle, 30°.

0	16.3	33.32	0	16.3	33.32	24.41	353	0.00
9	16.14	33.30	10	16.12	33.30	24.43	351	0.04
27	15.98	33.39	20	16.03	33.36	24.50	344	0.07
39	14.99	33.39	30	15.78	33.39	24.58	337	0.10
51	14.46	33.36	50	14.49	33.36	24.84	312	0.17
59	13.81	33.32	75	10.16	33.43	25.72	228	0.24
67	11.51	33.22	100	9.08	33.81	26.20	183	0.29
79	9.81	33.54	150	8.68	33.97	26.38	166	0.38
87	9.45	33.67	200	8.39	34.14	26.56	148	0.46
99	9.10	33.80	250	8.18	34.21	26.65	140	0.53
121	8.90	33.92	300	7.82	34.23	26.72	133	0.60
145	8.72	33.96	400	7.08	34.28	26.86	120	0.73
191	8.42	34.12	500	6.43	34.34	27.00	107	0.85
247	8.21	34.21	600	(5.87)	(34.37)	(27.09)	(98)	(0.96)
344	7.50	34.25						
464	6.66	34.33						
590	5.93	34.37						

85.39

CREST; October 10, 1954; 1032 GCT; 33°59'N, 119°05.5'W; sounding, 350 fm; wind, calm; weather, fog; sea, slight; wire angle, 00°.

0	17.0	33.45	0	17.0	33.45	24.35	359	0.00
10	14.88	33.39	10	14.88	33.39	24.78	318	0.03
30	11.92	33.29	20	13.72	33.33	24.98	299	0.06
40	11.48	33.28	30	11.92	33.29	25.30	268	0.09
50	10.70	33.35	50	10.70	33.35	25.57	242	0.14
60	10.36	33.44	75	9.89	33.53	25.84	217	0.20
70	10.01	33.49	100	9.42	33.83	26.16	186	0.25
80	9.78	33.61	150	9.06	33.95	26.31	172	0.34
90	9.56	33.62	200	8.70	34.09	26.47	157	0.43
100	9.42	33.83	250	8.16	34.16	26.61	144	0.50
121	9.32	33.80	300	7.72	34.22	26.72	133	0.58
146	9.11	33.94	400	7.13	34.33	26.89	117	0.71
165	8.92	33.98	500	6.20	34.35	27.04	103	0.82
206	8.65	34.10						
286	7.82	34.20						
391	7.21	34.32						
513	6.10	34.35						

85.45

CREST; October 10, 1954; 1510 GCT; 33°47'N, 119°31'W; sounding, 1000 fm; wind, calm; weather, fog; sea, moderate; wire angle, 10°.

0	16.6	33.53	0	16.6	33.53	24.50	344	0.00
10	15.54	33.57	10	15.54	33.57	24.77	319	0.03
30	13.04	-	20	14.36	33.58	25.04	293	0.06
41	11.90	33.58	30	13.04	33.58	25.31	267	0.09
50	10.20	33.61	50	10.20	33.61	25.85	216	0.14
60	9.69	33.68	75	9.41	33.78	26.12	190	0.19
69	9.47	33.75	100	8.98	33.91	26.29	174	0.24
79	9.36	33.79	150	8.50	34.02	26.45	159	0.32
88	9.18	33.80	200	8.24	34.19	26.62	143	0.40
98	9.01	33.90	250	7.93	34.24	26.71	134	0.47
122	8.70	33.99	300	7.62	34.28	26.79	127	0.54
150	8.50	34.02	400	6.91	34.32	26.92	114	0.66
197	8.27	34.19	500	6.22	34.34	27.02	105	0.78
255	7.90	34.24	600	(5.60)	(34.43)	(27.17)	(91)	(0.88)
358	7.24	34.31						
476	6.41	34.33						
599	5.62	34.43						

OBSERVED			INTERPOLATED			COMPUTED		
Z	T	S	Z	T	S	σ_t	δT_3	ΔD
m	°C	‰	m	°C	‰	g/L	10^{-5} cm/g	dyn. m

SIO
CCOFI
5410

CREST; October 10, 1954; 2103 GCT; 33°27'N, 120°12'W; sounding, 650 fm; wind, 310°, force 6; weather, cloudy; sea, very rough; wire angle, 20°.

85.55

0	15.5	33.46	0	15.5	33.46	24.70	325	0.00
10	15.39	33.52	10	15.39	33.52	24.77	319	0.03
29	15.20	33.55	20	15.30	33.55	24.81	315	0.06
43	12.37	33.53	30	15.16	33.55	24.84	312	0.10
57	10.76	33.55	50	11.50	33.54	25.57	242	0.15
67	9.96	33.63	75	9.71	33.69	26.00	202	0.21
77	9.64	33.70	100	9.14	33.78	26.16	186	0.26
92	9.26	33.82	150	8.60	34.10	26.50	154	0.34
101	9.13	33.78	200	8.17	34.20	26.64	141	0.42
115	8.84	33.91	250	7.93	34.27	26.73	132	0.49
143	8.68	34.10	300	7.71	34.25	26.75	130	0.56
170	8.36	34.10	400	6.88	34.24	26.86	120	0.69
227	8.06	34.28	500	6.22	34.28	26.98	109	0.81
294	7.75	34.25	600	5.69	34.34	27.09	98	0.92
408	6.82	34.24	700	(5.23)	(34.35)	(27.16)	(92)	(1.02)
543	6.00	34.32						
684	5.31	34.35						

CREST; October 11, 1954; 1440 GCT; 33°39.5'N, 118°59'W; sounding, 470 fm; wind, 140°, force 2; weather, fog; sea, slight; wire angle, 09°.

87.40

0	15.4	33.47	0	15.4	33.47	24.73	322	0.00
10	15.27	33.48	10	15.27	33.48	24.76	320	0.03
30	11.88	33.45	20	13.11	33.47	25.21	277	0.06
44	10.18	33.56	30	11.88	33.45	25.43	256	0.09
55	9.89	33.59	50	10.00	33.58	25.86	215	0.14
65	9.56	33.68	75	9.18	33.73	26.12	190	0.19
75	9.18	33.73	100	8.85	33.87	26.28	175	0.23
84	9.09	33.77	150	8.56	34.04	26.46	158	0.32
98	8.90	33.86	200	8.23	34.14	26.59	146	0.40
107	8.77	33.92	250	7.82	34.22	26.71	134	0.47
131	8.63	33.97	300	7.44	34.26	26.80	126	0.53
161	8.49	34.06	400	6.79	34.29	26.91	115	0.66
213	8.12	34.16	500	6.27	34.34	27.02	105	0.78
275	7.64	34.25	600	5.80	34.38	27.11	96	0.88
386	6.88	34.28						
515	6.20	34.35						
652	5.57	34.39						

CREST; October 11, 1954; 0911 GCT; 33°20'N, 119°40'W; sounding, 42 fm; wind, 340°, force 3; weather, fog; sea, moderate; wire angle, 05°.

87.50

0	15.5	33.51	0	15.5	33.51	24.73	322	0.00
5	15.22	33.55	10	15.17	33.50	24.80	316	0.03
10	15.17	33.50	20	13.26	33.38	25.11	286	0.06
15	13.79	33.41	30	12.88	33.33	25.14	283	0.09
20	13.26	33.38	50	10.40	33.43	25.68	232	0.14
30	12.88	33.33						
40	11.20	33.29						
51	10.33	33.44						

SIO
CCOFI
5410

OBSERVED			INTERPOLATED			COMPUTED		
Z	T	S	Z	T	S	σ_t	δ_T	ΔD
m	°C	‰	m	°C	‰	g/L	$10^{-5} \text{cm}^3/\text{g}$	dyn. m

87.60

CREST; October 11, 1954; 0259 GCT; 33°00'N, 120°21'W; sounding, 350 fm; wind, 310°, force 5; weather, fog; sea, rough; wire angle, 32°.

0	16.1	33.48	0	16.1	33.48	24.58	337	0.00
9	15.92	33.44	10	15.91	33.44	24.59	336	0.03
26	15.90	33.45	20	15.90	33.45	24.60	335	0.07
36	14.18	33.34	30	15.53	33.42	24.66	329	0.10
44	12.64	33.35	50	11.21	33.31	25.44	255	0.16
53	10.57	33.29	75	9.03	33.51	25.97	204	0.22
60	9.59	33.35	100	8.78	33.65	26.12	190	0.27
68	9.16	33.47	150	8.12	34.03	26.52	152	0.35
76	9.01	33.51	200	7.53	34.07	26.63	142	0.43
84	8.88	33.58	250	7.06	34.08	26.71	134	0.50
99	8.79	33.64	300	6.67	34.12	26.79	127	0.57
120	8.56	33.93	400	6.19	34.24	26.95	111	0.69
135	8.35	33.96						
168	7.88	34.07						
234	7.22	34.07						
331	6.48	34.15						
447	6.02	34.29						

90.28

CREST; October 12, 1954; 2003 GCT; 33°28.5'N, 117°45.5'W; sounding, 75 fm; wind, 060°, force 1; weather, fog; sea, slight; wire angle, 00°.

0	16.7	33.38	0	16.7	33.38	24.36	358	0.00
10	14.24	33.31	10	14.24	33.31	24.85	311	0.03
15	13.12	33.32	20	12.84	33.30	25.13	284	0.06
20	12.84	33.30	30	11.79	33.31	25.34	264	0.09
25	12.27	33.32	50	10.33	33.44	25.70	230	0.14
30	11.79	33.31	75	9.75	33.75	26.04	198	0.19
35	11.32	33.36	100	9.62	33.85	26.14	188	0.24
45	10.51	33.40						
55	10.20	33.50						
66	9.84	33.68						
81	9.72	33.78						
102	9.60	33.86						
127	9.50	33.94						

90.37

CREST; October 13, 1954; 0115 GCT; 33°10.5'N, 118°23'W; sounding, 600 fm; wind, calm; weather, fog; sea, slight; wire angle, 00°.

0	17.9	33.46	0	17.9	33.46	24.14	379	0.00
10	17.15	33.39	10	17.15	33.39	24.27	366	0.04
30	11.61	33.30	20	14.30	33.34	24.86	310	0.07
40	11.00	33.38	30	11.61	33.30	25.36	262	0.10
52	10.46	33.40	50	10.53	33.40	25.63	237	0.15
61	10.23	33.46	75	9.72	33.60	25.93	208	0.21
71	9.76	33.56	100	9.47	33.81	26.13	189	0.26
81	9.67	33.65	150	9.11	34.01	26.35	168	0.35
91	9.53	33.75	200	8.77	34.13	26.49	155	0.43
101	9.46	33.81	250	8.47	34.17	26.57	148	0.51
156	9.06	34.03	300	8.22	34.23	26.66	139	0.58
205	8.72	34.14	400	7.30	34.27	26.82	124	0.72
247	8.46	34.16	500	6.55	34.32	26.97	110	0.84
265	8.50	34.22	600	5.93	34.34	27.06	101	0.95
370	7.54	34.25						
492	6.61	34.32						
618	5.82	34.34						

OBSERVED			INTERPOLATED			COMPUTED		
Z	T	S	Z	T	S	σ_t	δ_T	ΔD
m	°C	‰	m	°C	‰	g/L	$10^{-5} T_3$ cm ³ /g	dyn. m

S10

CCOFI

5410

CREST; October 13, 1954; 0823 GCT; 32°44'N, 119°16'W; sounding, 100 fm; wind, 300°, force 1; weather, fog; sea, slight; wire angle, 00°.

90.50

0	16.0	33.49	0	16.0	33.49	24.61	334	0.00
10	16.00	33.48	10	16.00	33.48	24.60	335	0.03
20	15.94	33.51	20	15.94	33.51	24.64	331	0.07
30	15.56	33.48	30	15.56	33.48	24.70	325	0.10
41	14.71	33.39	50	13.38	33.43	25.14	283	0.16
51	13.12	33.43	75	(10.50)	(33.47)	(25.69)	(231)	(0.23)
61	11.74	33.39						
72	10.76	33.45						

CREST; October 13, 1954; 1842 GCT; 32°05'N, 120°38'W; sounding, 2150 fm; wind, 320°, force 4; weather, clear; sea, rough; wire angle, 25°.

90.70

0	17.0	33.35	0	17.0	33.35	24.27	366	0.00
14	16.78	33.36	10	16.82	33.36	24.32	361	0.04
42	14.82	33.20	20	16.69	33.36	24.35	359	0.07
51	13.58	33.18	30	16.54	33.33	24.36	358	0.11
60	12.83	33.18	50	13.64	33.18	24.88	308	0.18
74	12.10	33.18	75	11.72	33.18	25.25	273	0.25
91	10.76	33.25	100	10.28	33.30	25.60	240	0.31
113	9.60	33.37	150	8.67	33.69	26.17	185	0.42
138	8.84	33.58	200	7.92	34.02	26.54	150	0.51
183	8.32	33.95	250	7.59	34.10	26.65	140	0.58
206	7.87	34.04	300	7.16	34.18	26.77	128	0.65
254	7.56	34.11	400	6.55	34.27	26.93	113	0.78
349	6.82	34.23	500	6.01	34.35	27.06	101	0.89
478	6.17	34.33	600	5.45	34.42	27.18	90	0.99
645	5.22	34.44	700	5.00	34.45	27.26	82	1.08
862	4.42	34.48	800	4.63	34.47	27.32	76	1.17
1156	3.50	34.56	1000	3.98	34.52	27.43	66	1.33

CREST; October 14, 1954; 1652 GCT; 32°50'N, 117°31'W; sounding, 470 fm; wind, 090°, force 2; weather, fog; sea, slight; wire angle, 05°.

93.30

0	18.3	33.39	0	18.3	33.39	23.99	393	0.00
10	18.24	33.42	10	18.24	33.42	24.03	389	0.04
30	13.83	33.19	20	17.85	33.26	24.00	392	0.08
41	11.93	33.22	30	13.83	33.19	24.85	311	0.11
51	11.00	33.25	50	11.08	33.25	25.42	257	0.17
61	10.32	33.40	75	9.79	33.56	25.88	213	0.23
71	9.82	33.48	100	9.53	33.81	26.12	190	0.28
81	9.78	33.67	150	9.55	34.11	26.35	168	0.37
91	9.51	33.72	200	9.35	34.19	26.45	159	0.45
101	9.53	33.82	250	8.80	34.16	26.51	153	0.54
124	9.69	34.02	300	8.29	34.19	26.62	143	0.61
155	9.54	34.12	400	7.43	34.28	26.81	125	0.75
204	9.31	34.19	500	6.60	34.32	26.96	110	0.88
263	8.65	34.16	600	5.69	34.39	27.13	94	0.98
367	7.70	34.26						
486	6.73	34.31						
613	5.58	34.40						

SIO
CCOFI
5410

OBSERVED			INTERPOLATED			COMPUTED		
Z	T	S	Z	T	S	σ_t	δ_{T_3}	ΔD
m	°C	‰	m	°C	‰	g/L	10^{-5} cm/g	dyn. m

93.50

CREST; October 14, 1954; 0624 GCT; 32°10'N, 118°53'W; sounding, 800 fm; wind, 290°, force 2; weather, overcast; sea, moderate; wire angle, 12°.

0	17.5	33.43	0	17.5	33.43	24.21	372	0.00
10	17.42	33.49	10	17.42	33.49	24.28	365	0.04
31	17.41	33.39	20	17.40	33.43	24.24	369	0.07
46	16.30	33.34	30	17.41	33.39	24.20	373	0.11
56	13.78	33.27	50	15.15	33.31	24.66	329	0.18
65	12.97	33.28	75	12.29	33.18	25.14	283	0.26
75	12.29	33.18	100	9.70	33.49	25.84	217	0.32
84	11.56	33.22	150	8.49	33.89	26.35	168	0.42
99	9.83	33.47	200	8.13	34.08	26.55	149	0.50
108	9.24	33.60	250	7.84	34.18	26.67	138	0.57
132	8.68	33.78	300	7.52	34.21	26.74	131	0.64
162	8.40	33.94	400	6.67	34.26	26.90	116	0.77
215	8.03	34.12	500	5.91	34.33	27.06	101	0.89
278	7.68	34.20	600	5.55	34.37	27.13	94	0.99
391	6.73	34.25						
519	5.82	34.34						
655	5.42	34.39						

97.40

CREST; October 15, 1954; 0436 GCT; 31°55.5'N, 117°50'W; sounding, 690 fm; wind, 300°, force 3; weather, partly cloudy; sea, moderate; wire angle, 05°.

0	18.2	33.41	0	18.2	33.41	24.03	389	0.00
10	17.93	33.39	10	17.93	33.39	24.08	384	0.04
30	16.62	33.32	20	17.49	33.35	24.15	378	0.08
40	15.06	33.32	30	16.62	33.32	24.34	360	0.11
50	12.37	33.27	50	12.37	33.27	25.20	278	0.18
61	11.39	33.24	75	10.69	33.37	25.58	242	0.24
71	10.87	33.35	100	9.79	33.62	25.93	208	0.30
81	10.46	33.40	150	9.12	33.93	26.28	175	0.40
90	10.05	33.55	200	9.11	34.23	26.52	152	0.48
99	9.81	33.61	250	8.18	34.21	26.65	140	0.56
124	9.70	33.85	300	7.72	34.25	26.75	130	0.62
153	9.12	33.94	400	7.02	34.33	26.91	115	0.75
202	9.11	34.23	500	6.05	34.35	27.05	102	0.87
261	8.01	34.21	600	5.71	34.41	27.14	93	0.97
364	7.32	34.31						
485	6.16	34.35						
612	5.66	34.42						

100.29

CREST; October 17, 1954; 0912 GCT; 31°42'N, 116°43.5'W; sounding, 50 fm; wind, 020°, force 2; weather, fog; sea, calm; wire angle, 04°.

0	13.8	33.30	0	13.8	33.30	24.94	302	0.00
5	14.00	33.30	10	13.17	33.29	25.06	291	0.03
10	13.17	33.29	20	11.14	33.21	25.38	260	0.06
15	12.61	33.30	30	10.94	33.32	25.50	249	0.08
20	11.14	33.21	50	10.32	33.44	25.70	230	0.13
25	11.08	33.31	75	(10.07)	(33.67)	(25.92)	(209)	(0.19)
30	10.94	33.32						
35	10.55	33.40						
45	10.35	33.42						
56	10.30	33.47						
71	10.16	33.63						

OBSERVED			INTERPOLATED			COMPUTED		
Z	T	S	Z	T	S	σ_t	δT_3	ΔD
m	°C	‰	m	°C	‰	g/L	10^{-5} cm/g	dyn. m

SIO

CCOFI

5410

CREST; October 16, 1954; 2223 GCT; 31°02'N, 118°05'W; sounding, 900 fm; wind, 330°, force 3; weather, partly cloudy; sea, moderate; wire angle, 23°.

100.50

0	18.3	33.49	0	18.3	33.49	24.06	386	0.00
10	18.17	33.48	10	18.17	33.48	24.09	383	0.04
24	18.07	33.49	20	18.08	33.49	24.12	380	0.08
51	14.42	33.18	30	18.03	33.43	24.08	384	0.12
61	13.24	33.23	50	14.58	33.18	24.68	327	0.19
70	12.20	33.18	75	11.83	33.18	25.23	275	0.26
84	11.08	33.21	100	9.74	33.34	25.72	228	0.32
102	9.66	33.36	150	8.83	33.76	26.20	183	0.43
124	9.14	33.58	200	8.19	34.00	26.48	156	0.52
152	8.80	33.78	250	7.81	34.10	26.62	143	0.59
198	8.21	33.99	300	7.33	34.15	26.72	133	0.66
267	7.68	34.12	400	6.56	34.22	26.89	117	0.79
364	6.82	34.19	500	5.93	34.29	27.02	105	0.91
492	6.01	34.28	600	5.35	34.35	27.14	93	1.02
668	5.07	34.38	700	4.91	34.40	27.23	85	1.11
890	4.26	34.46	800	4.53	34.43	27.30	78	1.20
1191	3.52	34.53	1000	3.97	34.49	27.41	68	1.37

CREST; October 16, 1954; 1225 GCT; 30°22'N, 119°28'W; sounding, 2050 fm; wind, 310°, force 3; weather, cloudy; sea, moderate; wire angle, 07°.

100.70

0	18.0	33.49	0	18.0	33.49	24.14	379	0.00
10	17.89	33.48	10	17.89	33.48	24.16	377	0.04
26	17.48	33.48	20	17.66	33.48	24.21	372	0.08
51	14.67	33.22	30	17.02	33.45	24.34	360	0.11
61	13.51	33.12	50	14.75	33.23	24.68	327	0.18
71	12.35	33.12	75	12.08	33.13	25.14	283	0.26
81	11.71	33.15	100	10.55	33.38	25.61	239	0.32
100	10.55	33.38	150	8.97	33.74	26.16	186	0.43
124	9.45	33.51	200	8.13	33.93	26.44	160	0.52
155	8.87	33.77	250	7.68	34.04	26.59	146	0.60
204	8.09	33.94	300	7.11	34.10	26.72	133	0.67
273	7.46	34.08	400	6.12	34.16	26.90	116	0.80
377	6.23	34.13	500	5.73	34.29	27.05	102	0.91
505	5.71	34.29	600	5.18	34.33	27.15	92	1.02
689	4.80	34.37	700	4.76	34.37	27.23	85	1.12
910	4.14	34.44	800	4.44	34.41	27.29	79	1.20
1214	3.41	34.52	1000	3.90	34.47	27.40	69	1.37

CREST; October 16, 1954; 0243 GCT; 29°41'N, 120°48'W; sounding, 2180 fm; wind, 320°, force 3; weather, cloudy; sea, rough; wire angle, 05°.

100.90

0	19.1	33.50	0	19.1	33.50	23.87	404	0.00
10	19.12	33.43	10	19.12	33.43	23.81	410	0.04
25	19.16	33.48	20	19.13	33.46	23.83	408	0.08
55	17.46	33.44	30	19.14	33.48	23.85	407	0.12
65	16.03	33.33	50	18.38	33.46	24.02	390	0.20
74	15.34	33.33	75	15.30	33.33	24.64	331	0.29
89	14.55	33.36	100	14.04	33.34	24.92	304	0.37
110	13.44	33.30	150	10.56	33.28	25.54	245	0.51
134	11.48	33.21	200	9.08	33.80	26.19	184	0.62
164	9.90	33.39	250	8.30	33.95	26.43	161	0.71
217	8.79	33.86	300	7.61	34.04	26.60	145	0.79
295	7.69	34.04	400	6.21	34.10	26.84	122	0.93
403	6.18	34.10	500	5.53	34.21	27.01	106	1.05
548	5.31	34.26	600	5.11	34.31	27.14	93	1.15
742	4.68	34.42	700	4.80	34.40	27.24	84	1.25
983	3.94	34.47	800	4.50	34.43	27.30	78	1.34
1303	3.26	34.54	1000	3.89	34.47	27.40	69	1.50

S10
CCOFI
5410

OBSERVED			INTERPOLATED			COMPUTED		
Z	T	S	Z	T	S	σ_t	δT_3	ΔD
m	°C	‰	m	°C	‰	g/L	$10^{-5} \text{cm}^3/\text{g}$	dyn. m

103.30 HORIZON; October 24, 1954; 1458 GCT; 31°05.5'N, 116°24'W; sounding, 35 fm; wind, 200°, force 2; weather, cloudy; sea, rough; wire angle, 00°.

0	14.95	33.23	0	14.95	33.23	24.64	331	0.00
10	13.86	33.24	10	13.86	33.24	24.88	308	0.03
20	12.53	33.26	20	12.53	33.26	26.16	281	0.06
30	11.31	33.27	30	11.31	33.27	25.39	260	0.09
40	11.30	33.33	50	11.32	33.39	25.44	255	0.11
51	11.32	33.40						

103.40 HORIZON; October 24, 1954; 2003 GCT; 30°45.5'N, 117°05'W; sounding, 970 fm; wind, 230°, force 3; weather, partly cloudy; sea, very rough; wire angle, 15°.

0	18.59	33.49	0	18.59	33.49	23.99	393	0.00
10	18.52	33.48	10	18.52	33.48	24.00	392	0.04
30	18.38	33.45	20	18.42	33.47	24.02	390	0.08
39	16.70	33.34	30	18.38	33.45	24.01	391	0.12
48	14.80	33.20	50	14.58	33.17	24.67	328	0.19
58	13.53	33.09	75	12.49	33.25	25.16	281	0.27
67	12.88	33.14	100	9.67	33.25	25.66	234	0.33
77	12.38	33.25	150	8.88	33.75	26.18	184	0.44
86	11.12	33.16	200	8.01	33.98	26.49	155	0.52
95	9.84	33.20	250	7.72	34.11	26.64	141	0.60
118	9.35	33.45	300	7.08	34.12	26.74	131	0.67
146	8.96	33.72	400	6.60	34.23	26.89	117	0.80
192	8.08	33.95	500	6.28	34.35	27.02	105	0.92
248	7.73	34.11	600	(5.51)	(34.37)	(27.14)	(93)	(1.02)
348	6.68	34.13						
464	6.48	34.34						
586	5.61	34.37						

107.35 HORIZON; October 24, 1954; 0808 GCT; 30°22'N, 116°23.5'W; sounding, 950 fm; wind, 320°, force 3; weather, overcast; sea, moderate; wire angle, 10°.

0	17.33	33.26	0	17.33	33.26	24.12	380	0.00
10	17.34	33.23	10	17.34	33.23	24.10	382	0.04
30	16.09	33.22	20	16.91	33.22	24.19	374	0.08
40	15.16	33.23	30	16.09	33.22	24.38	356	0.11
50	14.23	33.19	50	14.23	33.19	24.76	320	0.18
59	12.44	33.18	75	10.91	33.23	25.44	255	0.25
68	11.20	33.15	100	9.89	33.43	25.77	223	0.31
78	10.78	33.28	150	9.01	33.95	26.32	171	0.41
88	10.05	33.33	200	8.67	34.05	26.45	159	0.50
98	9.90	33.41	250	8.46	34.14	26.55	149	0.58
121	9.74	33.68	300	8.25	34.33	26.73	132	0.65
151	9.00	33.95	400	7.56	34.41	26.90	116	0.78
198	8.68	34.05	500	6.40	34.40	27.05	102	0.90
257	8.43	34.15	600	5.67	34.42	27.16	92	1.00
359	7.96	34.41						
476	6.62	34.40						
602	5.66	34.42						

110.33 HORIZON; October 23, 1954; 0635 GCT; 29°51.5'N, 115°52.5'W; sounding, 52 fm; wind, 040°, force 3; weather, overcast; sea, slight; wire angle, 08°.

0	13.92	33.18	0	13.92	33.18	24.82	314	0.00
10	13.83	33.12	10	13.83	33.12	24.79	317	0.03
20	13.25	33.18	20	13.25	33.18	24.96	300	0.06
30	12.22	-	30	12.22	33.26	25.22	276	0.09
40	11.78	33.32	50	11.65	33.36	25.40	259	0.14
50	11.65	33.36	75	11.03	33.50	25.62	238	0.21
60	11.48	33.34						
70	11.19	33.47						
80	10.89	33.53						

OBSERVED			INTERPOLATED			COMPUTED		
Z	T	S	Z	T	S	σ_t	δ_{T3}^{-5}	ΔD
m	°C	‰	m	°C	‰	g/L	10 cm/g	dyn. m

SIO
CCOFI
5410

HORIZON; October 23, 1954; 1037 GCT; 29°37'N, 116°19.5'W; sounding, 1200 fm;
wind, 320°, force 4; weather, overcast; sea, rough; wire angle, 12°.

110.40

0	18.06	33.30	0	18.06	33.30	23.98	395	0.00
10	18.06	33.32	10	18.06	33.32	23.99	393	0.04
25	17.32	33.24	20	18.00	33.25	23.95	397	0.08
55	11.35	33.29	30	15.50	33.24	24.53	341	0.12
65	10.90	33.36	50	11.76	33.27	25.31	267	0.18
76	10.44	33.51	75	10.48	33.50	25.72	228	0.24
89	9.96	33.66	100	9.83	33.70	25.99	202	0.29
107	9.76	33.72	150	9.02	33.98	26.34	169	0.39
132	9.25	33.93	200	8.47	34.12	26.53	151	0.47
160	8.92	34.00	250	8.44	34.32	26.69	136	0.54
212	8.44	34.16	300	8.42	34.39	26.75	130	0.61
287	8.44	34.39	400	7.41	34.40	26.91	115	0.74
392	7.48	34.40	500	6.35	34.40	27.06	101	0.86
528	6.09	34.40	600	5.54	34.41	27.17	91	0.96
715	4.96	34.43	700	5.01	34.43	27.24	84	1.05
948	4.18	34.51	800	4.62	34.46	27.31	77	1.14
1255	3.34	34.57	1000	4.02	34.52	27.42	67	1.30

HORIZON; October 23, 1954; 2004 GCT; 29°00'N, 117°38'W; sounding, 2000 fm;
wind, 270°, force 3; weather, overcast; sea, rough; wire angle, 20°.

110.60

0	19.53	33.41	0	19.53	33.41	23.69	422	0.00
10	19.48	33.40	10	19.48	33.40	23.70	421	0.04
25	19.28	33.43	20	19.33	33.43	23.76	415	0.08
48	18.06	33.25	30	19.18	33.41	23.78	413	0.12
57	16.64	33.18	50	17.80	33.22	23.98	394	0.21
66	15.66	33.20	75	14.82	33.18	24.63	332	0.30
75	14.82	33.18	100	13.21	33.29	25.05	292	0.38
93	13.74	33.31	150	9.70	33.51	25.86	215	0.50
116	11.70	33.23	200	8.60	33.96	26.39	164	0.60
143	10.02	33.41	250	8.25	34.11	26.56	148	0.68
187	8.74	33.88	300	7.83	34.18	26.68	137	0.76
249	8.28	34.11	400	6.90	34.28	26.89	117	0.89
343	7.48	34.22	500	6.21	34.37	27.05	102	1.00
461	6.45	34.35	600	5.69	34.41	27.15	92	1.11
629	5.54	34.42	700	5.20	34.49	27.27	81	1.20
837	4.58	34.55	800	4.72	34.54	27.36	73	1.29
1131	3.66	34.56	1000	4.01	34.56	27.46	63	1.44

HORIZON; October 22, 1954; 2315 GCT; 29°13'N, 115°39'W; sounding, 745 fm; wind,
330°, force 5; weather, cloudy; sea, rough; wire angle, 33°.

113.35

0	17.78	33.47	0	17.78	33.47	24.18	375	0.00
10	17.76	-	10	17.76	33.47	24.18	375	0.04
26	14.63	33.28	20	16.01	33.37	24.51	343	0.07
39	13.00	33.12	30	14.00	33.20	24.82	314	0.11
46	12.56	33.13	50	12.00	33.15	25.17	280	0.17
55	11.31	33.18	75	10.58	33.39	25.62	238	0.23
63	10.72	33.23	100	10.38	33.67	25.87	214	0.29
71	10.56	33.27	150	9.94	34.04	26.23	180	0.39
84	10.74	33.63	200	9.85	34.29	26.44	160	0.47
91	10.56	33.62	250	9.20	34.35	26.60	145	0.55
111	10.26	33.78	300	8.72	34.39	26.71	134	0.62
135	9.90	33.93	400	7.49	34.38	26.88	118	0.76
180	10.01	34.26	500	6.50	34.41	27.04	103	0.87
235	9.38	34.34						
333	8.50	34.39						
456	6.88	34.38						
589	5.94	34.52						

SIO
CCOFI
5410

OBSERVED			INTERPOLATED			COMPUTED		
Z	T	S	Z	T	S	σ_t	δ_{T_3}	ΔD
m	°C	‰	m	°C	‰	g/L	$10^{-5} \frac{T_3}{\text{cm}^3/\text{g}}$	dyn. m

117.30

HORIZON; October 22, 1954; 1052 GCT; 28°48'N, 114°56.5'W; sounding, 55 fm; wind, 320°, force 4; weather, overcast; sea, slight; wire angle, 05°.

0	18.68	33.37	0	18.68	33.37	23.88	404	0.00
10	18.36	33.36	10	18.36	33.36	23.95	397	0.04
20	15.80	33.26	20	15.80	33.26	24.48	346	0.08
30	14.39	33.24	30	14.39	33.24	24.77	319	0.11
40	12.22	33.26	50	11.52	33.38	25.44	255	0.17
50	11.52	33.38	75	10.70	33.66	25.81	220	0.23
60	11.17	33.54						
70	10.81	33.62						
80	10.64	33.70						
90	10.63	33.92						

117.40

HORIZON; October 22, 1954; 1543 GCT; 28°29'N, 115°35.5'W; sounding, 560 fm; wind, 320°, force 3; weather, overcast; sea, moderate; wire angle, 24°.

0	17.80	33.35	0	17.80	33.35	24.08	384	0.00
10	17.78	33.41	10	17.78	33.41	24.13	380	0.04
28	15.49	33.38	20	16.70	33.40	24.38	356	0.08
38	13.82	33.32	30	15.34	33.37	24.66	329	0.11
47	13.02	33.32	50	12.72	33.35	25.19	279	0.17
56	12.24	33.43	75	11.77	33.56	25.53	246	0.24
65	11.78	33.41	100	11.00	33.99	26.01	201	0.29
75	11.77	33.56	150	11.45	34.53	26.35	168	0.39
78p	11.96	33.75	200	11.00	34.54	26.44	160	0.47
86p	11.49	33.85	250	10.02	34.48	26.56	148	0.55
113	10.86	34.12	300	9.26	34.49	26.70	135	0.62
137	11.46	34.48	400	7.98	34.46	26.87	119	0.76
179	11.33	34.57	500	6.76	34.45	27.04	103	0.88
229	10.38	34.48						
319	9.00	34.49						
429	7.63	34.45						
548	6.04	34.46						

120.25

HORIZON; October 22, 1954; 0426 GCT; 28°21.5'N, 114°21'W; sounding, 30 fm; wind, 320°, force 4; weather, clear; sea, slight; wire angle, 06°.

0	18.46	33.32	0	18.46	33.32	23.89	402	0.00
10	18.46	33.35	10	18.46	33.35	23.92	400	0.04
20	14.98	33.26	20	14.98	33.26	24.66	329	0.08
30	13.21	33.25	30	13.21	33.25	25.02	295	0.11
40	12.26	33.25	50	11.62	33.38	25.42	257	0.16
50	11.62	33.38						

120.35

HORIZON; October 21, 1954; 2341 GCT; 28°03'N, 114°54'W; sounding, 45 fm; wind, 360°, force 3; weather, cloudy; sea, slight; wire angle, 00°.

0	18.45	33.33	0	18.45	33.33	23.90	401	0.00
10	17.10	33.22	10	17.10	33.22	24.15	378	0.04
20	16.73	33.31	20	16.73	33.31	24.30	363	0.08
30	15.18	33.20	30	15.18	33.20	24.57	338	0.11
40	14.32	33.30	50	12.81	33.37	25.19	279	0.17
50	12.81	33.37	75	(10.78)	(33.53)	(25.69)	(231)	(0.24)
60	11.99	33.40						
71	11.14	33.48						

OBSERVED			INTERPOLATED			COMPUTED		
Z	T	S	Z	T	S	σ_t	δT	ΔD
m	°C	‰	m	°C	‰	g/L	$10^{-5} \frac{T}{cm/g}$	dyn. m

SIO
CCOFI
5410

HORIZON, October 21, 1954; 0444 GCT; 27°33'N, 115°53'W; sounding, 2000 fm; wind, 320°, force 3; weather, clear; sea, rough; wire angle, 04°.

120.50

0	19.71	33.65	0	19.71	33.65	23.83	409	0.00
10	19.72	33.51	10	19.72	33.51	23.72	419	0.04
25	18.67	33.38	20	19.13	33.41	23.80	412	0.08
55	13.33	33.65	30	17.82	33.41	24.12	380	0.12
65	12.36	33.58	50	13.90	33.64	25.18	280	0.19
76	11.23	33.47	75	11.23	33.47	25.56	243	0.26
91	11.32	33.71	100	10.80	33.66	25.79	222	0.31
110	9.68	33.61	150	9.43	34.00	26.29	174	0.41
134	9.31	33.86	200	9.42	34.33	26.55	149	0.50
163	9.54	34.09	250	9.10	34.43	26.68	137	0.57
217	9.33	34.40	300	8.69	34.44	26.75	130	0.64
294	8.75	34.43	400	7.54	34.39	26.88	118	0.77
402	7.51	34.39	500	6.51	34.38	27.02	105	0.89
542	6.21	34.38	600	5.82	34.39	27.12	95	1.00
732	5.12	34.42	700	5.26	34.41	27.20	88	1.10
968	4.17	34.52	800	4.80	34.45	27.28	80	1.19
1277	3.42	34.55	1000	4.09	34.53	27.43	66	1.35

HORIZON; October 20, 1954; 1829 GCT; 26°46.5'N, 117°06.5'W; sounding, 2200 fm; wind, 340°, force 4; weather, overcast; sea, rough; wire angle, 21°.

120.70

0	19.51	33.51	0	19.51	33.51	23.77	414	0.00
10	19.57	33.55	10	19.57	33.55	23.79	412	0.04
22	19.54	33.54	20	19.55	33.54	23.79	413	0.08
53	17.83	33.30	30	19.30	33.46	23.79	412	0.12
62	15.75	33.40	50	18.21	33.30	23.94	398	0.20
71	13.89	33.40	75	13.50	33.40	25.07	290	0.29
85	12.83	33.38	100	11.13	33.35	25.49	250	0.36
103	10.76	33.35	150	9.62	33.93	26.20	183	0.47
127	9.48	33.59	200	9.54	34.28	26.49	155	0.56
154	9.64	33.97	250	9.09	34.38	26.64	141	0.63
203	9.52	34.29	300	8.54	34.41	26.75	130	0.70
274	8.84	34.40	400	7.56	34.42	26.90	116	0.83
374	7.82	34.42	500	6.68	34.42	27.03	104	0.95
507	6.62	34.42	600	5.97	34.50	27.18	90	1.05
686	5.46	34.57	700	5.36	34.57	27.31	77	1.14
910	4.40	34.57	800	4.83	34.57	27.38	71	1.23
1205	3.60	34.60	1000	4.11	34.58	27.46	63	1.38

HORIZON; October 20, 1954; 0843 GCT; 26°15'N, 118°27'W; sounding, 2230 fm; wind, 360°, force 6; weather, clear; sea, rough; wire angle, 22°.

120.90

0	20.59	33.67	0	20.59	33.67	23.61	429	0.00
10	20.60	33.64	10	20.60	33.64	23.59	431	0.04
24	20.50	33.64	20	20.54	33.64	23.60	430	0.09
51	17.03	33.29	30	19.88	33.60	23.75	416	0.13
60	16.34	33.29	50	17.12	33.29	24.20	373	0.21
69	15.45	33.27	75	15.03	33.26	24.65	330	0.30
83	14.51	33.25	100	13.58	33.25	24.94	302	0.38
100	13.58	33.25	150	10.44	33.58	25.79	222	0.51
124	11.91	33.28	200	9.64	34.14	26.36	167	0.61
150	10.44	33.58	250	9.32	34.30	26.54	150	0.69
198	9.67	34.14	300	8.90	34.40	26.68	137	0.76
269	9.22	34.34	400	7.62	34.43	26.90	116	0.90
368	7.98	34.43	500	6.63	34.43	27.04	103	1.01
498	6.64	34.43	600	5.95	34.48	27.17	91	1.12
676	5.51	34.51	700	5.36	34.52	27.27	81	1.21
898	4.32	34.54	800	4.78	34.53	27.35	74	1.30
1198	3.50	34.58	1000	3.95	34.56	27.46	63	1.45

SIO
CCOFI
5410

OBSERVED			INTERPOLATED			COMPUTED		
Z	T	S	Z	T	S	σ_t	δT_3	ΔD
m	°C	‰	m	°C	‰	g/L	10^{-5} cm/g	dyn. m

123.40

HORIZON; October 19, 1954; 1022 GCT; 27°18'N, 114°52'W; sounding, 285 fm; wind, 320°, force 3; weather, fog; sea, slight; wire angle, 18°.

0	18.91	33.65	0	18.91	33.65	24.03	389	0.00
10	18.62	33.58	10	18.62	33.58	24.05	387	0.04
20	17.63	33.67	20	17.63	33.67	24.36	358	0.08
30	16.91	33.59	30	16.91	33.59	24.47	347	0.11
39	13.96	33.24	50	13.81	33.74	25.27	271	0.17
48	13.85	33.71	75	12.36	34.11	25.85	216	0.23
63	13.02	33.89	100	12.32	34.21	25.93	208	0.29
77	12.34	34.12	150	11.95	34.46	26.20	183	0.39
96	12.33	34.19	200	10.58	34.43	26.43	161	0.48
120	12.24	34.30	250	10.58	34.60	26.56	148	0.56
157	11.80	34.47	300	9.70	34.56	26.68	137	0.63
196	10.58	34.43	400	(8.00)	(34.45)	(26.86)	(120)	(0.76)
244	10.60	34.60						
318	9.36	34.54						
397	8.06	34.45						

123.55

HORIZON; October 19, 1954; 1733, 1753 GCT; 26°47'N, 115°47.5'W; sounding, 2150 fm; wind, 330°, force 3; weather, clear; sea, rough; wire angle, 12°, 16°.

0	20.48	33.79	0	20.48	33.79	23.73	418	0.00
10	20.44	33.63	10	20.44	33.63	23.62	428	0.04
30	19.83	33.49	20	20.19	33.54	23.62	428	0.08
39	19.38	33.45	30	19.83	33.49	23.68	423	0.13
49	17.04	33.29	50	16.60	33.29	24.32	361	0.21
58	14.21	33.28	75	12.22	33.31	25.26	272	0.29
68	12.88	33.30	100	10.74	33.64	25.78	222	0.35
77	12.08	33.31	150	10.05	34.12	26.28	175	0.45
87	11.59	33.43	200	9.72	34.29	26.47	157	0.53
96	11.06	33.59	250	8.94	34.33	26.62	143	0.61
120	9.99	33.82	300	8.58	34.43	26.76	129	0.68
149	10.06	34.12	400	7.89	34.51	26.93	113	0.81
197	9.74	34.29	500	6.80	34.46	27.04	103	0.92
256	8.88	34.34	600	(5.91)	(34.44)	(27.14)	(93)	(1.03)
359	8.26	34.52						
477	7.04	34.46						
598	5.96	34.44						

127.34

HORIZON; October 19, 1954; 0423 GCT; 26°56'N, 114°06'W; sounding, 47 fm; wind, 320°, force 3; weather, clear; sea, slight; wire angle, 07°.

0	20.71	33.78	0	20.71	33.78	23.67	424	0.00
10	19.50	33.69	10	19.50	33.69	23.91	401	0.04
20	18.95	33.75	20	18.95	33.75	24.10	382	0.08
30	14.96	33.23	30	14.96	33.23	24.64	331	0.12
40	13.74	33.33	50	12.81	33.54	25.32	266	0.18
50	12.81	33.54	75	(13.22)	(33.95)	(25.56)	(243)	(0.24)
60	13.16	33.89						
70	13.20	33.94						

OBSERVED			INTERPOLATED			COMPUTED		
Z	T	S	Z	T	S	σ_t	δ_T	ΔD
m	°C	‰	m	°C	‰	g/L	$10^{-5} \frac{T}{cm/g}$	dyn. m

S10
CCOF1
5410

HORIZON; October 18, 1954; 1957 GCT; 26°22.5'N, 115°09'W; sounding, 1850 fm;
wind, 040°, force 2; weather, clear; sea, rough; wire angle, 11°.

127.50

0	20.91	33.59	0	20.91	33.59	23.47	443	0.00
10	19.96	33.59	10	19.96	33.59	23.72	419	0.04
30	16.63	33.28	20	18.84	33.49	23.93	399	0.08
40	15.12	33.35	30	16.63	33.28	24.30	363	0.12
50	14.00	33.29	50	14.00	33.29	24.89	307	0.19
60	12.93	33.35	75	11.70	33.54	25.53	246	0.26
70	11.93	33.51	100	11.14	33.99	25.98	204	0.32
80	11.62	33.57	150	10.92	34.33	26.29	174	0.41
89	11.70	33.95	200	10.48	34.52	26.51	153	0.50
99	11.17	33.99	250	9.77	34.49	26.61	144	0.57
123	11.00	34.22	300	9.30	34.50	26.70	135	0.64
152	10.92	34.34	400	8.20	34.51	26.88	118	0.78
200	10.48	34.52	500	6.72	34.46	27.05	102	0.89
258	9.67	34.49	600	(5.93)	(34.43)	(27.13)	(94)	(1.00)
358	8.76	34.52						
473	6.98	34.47						
596	5.96	34.43						

HORIZON; October 17, 1954; 2015 GCT; 26°29'N, 113°27.5'W; sounding, 37 fm; wind,
210°, force 3; weather, clear; sea, moderate; wire angle, 01°.

130.30

0	20.48	34.00	0	20.48	34.00	23.89	403	0.00
10	19.84	33.94	10	19.84	33.94	24.02	390	0.04
20	15.29	33.50	20	15.29	33.50	24.77	319	0.08
30	14.78	33.83	30	14.78	33.83	25.14	283	0.10
40	14.96	34.07	50	14.88	34.10	25.32	266	0.16
50	14.88	34.10						

HORIZON; October 18, 1954; 0110 GCT; 26°11'N, 114°03.5'W; sounding, 1150 fm;
wind, 300°, force 3; weather, partly cloudy; sea, rough; wire angle, 11°.

130.40

0	22.02	33.71	0	22.02	33.71	23.25	464	0.00
10	21.44	33.69	10	21.44	33.69	23.40	450	0.05
25	18.42	33.67	20	19.76	33.68	23.84	408	0.09
49	12.71	33.39	30	16.88	33.63	24.51	343	0.13
59	11.76	33.41	50	12.58	33.39	25.25	273	0.19
68	11.48	33.58	75	11.26	33.70	25.74	226	0.25
78	11.17	33.72	100	10.80	33.88	25.96	205	0.30
97	10.83	33.84	150	11.06	34.48	26.38	166	0.40
120	10.64	34.26	200	10.88	34.61	26.51	153	0.48
149	11.04	34.48	250	10.44	34.64	26.61	144	0.56
196	10.91	34.60	300	9.64	34.62	26.74	131	0.63
264	10.30	34.64	400	8.02	34.46	26.87	119	0.76
365	8.48	34.47	500	7.04	34.44	26.99	108	0.88
491	7.12	34.44	600	6.14	34.41	27.09	98	0.99
671	5.62	34.40	700	5.44	34.40	27.17	91	1.10
892	4.42	34.52	800	4.84	34.47	27.30	78	1.19
1195	3.56	34.57	1000	4.04	34.54	27.44	65	1.35

S10
CCOFI
5410

OBSERVED			INTERPOLATED			COMPUTED		
Z	T	S	Z	T	S	σ_t	δT	ΔD
m	°C	‰	m	°C	‰	g/L	$10^{-5} \text{ cm}^3/\text{g}$	dyn. m

130.60

HORIZON; October 18, 1954; 1204, 1237 GCT; 25°30.5'N, 115°27.5'W; sounding, 2150 fm; wind, 360°, force 3; weather, cloudy; sea, slight; wire angle, 03°, 04°.

0	21.68	33.82	0	21.68	33.82	23.43	447	0.00
10	21.40	33.78	10	21.40	33.78	23.48	442	0.04
25	20.61	33.77	20	20.94	33.78	23.60	430	0.09
50	14.83	33.42	30	20.02	33.75	23.82	409	0.13
60	13.76	33.48	50	14.83	33.42	24.81	315	0.20
70	12.47	33.65	75	12.26	33.62	25.49	250	0.27
80	12.02	33.58	100	10.06	33.57	25.85	216	0.33
99	10.08	33.57	150	9.94	34.02	26.22	181	0.43
124	9.75	33.89	200	9.14	34.27	26.54	150	0.52
153	9.94	34.03	250	8.48	34.33	26.70	135	0.59
201	9.13	34.27	300	8.06	34.39	26.81	125	0.66
271	8.28	34.35	400	7.50	34.47	26.95	111	0.78
373	7.74	34.48	500	6.32	34.37	27.04	103	0.90
500	6.32	34.37	600	5.80	34.42	27.14	93	1.00
682	5.38	34.48	700	5.32	34.49	27.26	82	1.10
			800	4.85	34.54	27.35	74	1.18
910	4.44	34.56	1000	4.12	34.56	27.45	64	1.34
1212	3.56	34.55						

133.30

HORIZON; October 17, 1954; 1332 GCT; 25°50'N, 113°07'W; sounding, 110 fm; wind, 300°, force 2; weather, clear; sea, slight; wire angle, 04°.

0	21.55	33.79	0	21.55	33.79	23.44	445	0.00
10	21.22	33.89	10	21.22	33.89	23.61	429	0.04
20	19.83	33.68	20	19.83	33.68	23.82	409	0.09
30	16.33	33.19	30	16.33	33.19	24.30	363	0.12
45	14.19	33.27	50	13.70	33.32	24.97	300	0.19
55	13.17	33.38	75	14.22	34.15	25.50	249	0.26
65	13.25	33.68	100	13.56	34.46	25.88	213	0.32
80	14.20	34.30	150	12.59	34.59	26.18	184	0.42
100	13.56	34.46						
120	13.16	34.54						
156	12.47	34.60						

137.23

HORIZON; October 17, 1954; 0552 GCT; 25°35'N, 112°19'W; sounding, 45 fm; wind, 300°, force 2; weather, clear; sea, slight; wire angle, 03°.

0	22.56	34.09	0	22.56	34.09	23.39	450	0.00
10	20.68	33.96	10	20.68	33.96	23.81	410	0.04
20	19.24	33.92	20	19.24	33.92	24.16	377	0.08
30	17.36	33.82	30	17.36	33.82	24.54	340	0.12
40	16.88	33.87	50	16.49	33.89	24.80	316	0.18
50	16.49	33.89						
60	16.08	33.91						

Station	Date	Time GCT	Latitude North	Longitude West	Sounding (fm)	Wind		Weather	Sea	10 Meters	
						Dir	Force			T	S
77.50-C	X-7	1640	35°04.0'	120°52.0'	80	130°	1	clear	moderate	14.10	33.48
80.51-C	7	2200	34°26.0'	120°33.0'	60	310°	3	clear	rough	13.99	33.42
80.60-C	8	0420	34°09.0'	121°09.0'	1180	330°	4	fog	rough	16.16	33.41
80.80-C	8	1530	33°26.0'	122°32.0'	2260	270°	4	partly cloudy	moderate	16.24	33.18
83.40-C	10	0750	34°13.5'	119°22.0'	13	calm		fog	smooth	16.02	33.37
83.48-C	9	2235	33°57.5'	119°55.0'	50	320°	3	clear	moderate	15.20	33.37
83.55-C	9	1730	33°43.5'	120°24.0'	520	330°	4	clear	very rough	15.52	33.45
85.40-C	10	1155	33°57.0'	119°10.0'	400	290°	1	fog	very rough	15.20	33.43
85.50-C	10	1740	33°37.0'	119°52.0'	246	310°	4	partly cloudy	moderate	15.46a)	33.52
85.60-C	11	0015	33°15.5'	120°36.5'	700	320°	5	cloudy	very rough	15.45	33.53
87.35-C	11	1735	33°51.5'	118°36.5'	100	150°	2	fog	slight	16.99	33.42
87.45-C	11	1120	33°30.0'	119°19.0'	900	070°	5	fog	moderate	14.64	33.52
87.55-C	11	0550	33°10.0'	120°00.5'	650	310°	5	missing	rough	15.61	33.38
90.30-C	12	2115	33°24.0'	117°54.5'	350	140°	1	fog	slight	17.71	33.43
90.45-C	13	0520	32°54.5'	118°56.0'	970	calm		fog	slight	15.99	33.46
90.55-C	13	1050	32°34.0'	119°36.5'	600	300°	1	fog	moderate	16.37	33.37
90.60-C	13	1325	32°24.0'	119°57.0'	460	010°	3	overcast	moderate	15.98	33.39

a) Alternate value, 16.81°C.

TEMPERATURE AND SALINITY AT 10 METERS (NET-TOW STATIONS)

SIO
CCOFI
5410

TEMPERATURE AND SALINITY AT 10 METERS (NET-TOW STATIONS)

Station	Date	Time GCT	Latitude North	Longitude West	Sounding (fm)	Wind		Weather	Sea	10 Meters	
						Dir	Force			T	S
93.27-C	X-14	1830	32°56.0'	117°19.0'	40	320°	1	fog	calm	14.93	33.32
93.40-C	14	1200	32°30.5'	118°12.5'	900	310°	2	clear	moderate	14.88	33.32
93.45-C	14	0930	32°20.0'	118°33.0'	850	060°	2	clear	moderate	17.58	33.43
93.55-C	14	0300	32°00.5'	119°13.5'	980	310°	5	clear	moderate	17.84	33.46
97.30-C	14	2330	32°15.5'	117°09.0'	33	330°	3	fog	slight	18.27	33.47
97.32-C	15	0030	32°11.5'	117°17.0'	750	310°	4	fog	moderate	18.58	33.50
97.45-C	15	0700	31°45.0'	118°10.0'	850	300°	3	cloudy	moderate	18.00	33.44
97.50-C	15	0930	31°35.0'	118°30.0'	1300	310°	3	fog	moderate	18.18	33.48
97.55-C	15	1200	31°25.0'	118°51.0'	300	330°	3	fog	moderate	18.04	33.48
100.30-C	17	0810	31°40.5'	116°46.5'	245	020°	2	fog	smooth	13.94	33.24
100.40-C	17	0325	31°21.0'	117°27.0'	1080	330°	3	cloudy	moderate	18.43	33.47
100.45-C	17	0055	31°10.5'	117°47.0'	820	320°	4	partly cloudy	moderate	18.46	33.46
100.55-C	16	1955	30°52.5'	118°26.5'	1060	350°	4	cloudy	moderate	18.00	33.39
100.60-C	16	1630	30°42.0'	118°48.0'	1650	330°	2	cloudy	moderate	17.99	33.35
100.80-C	16	0735	30°01.0'	120°08.0'	2150	310°	3	cloudy	moderate	18.41	33.30
103.35-H	24	1710	30°55.5'	116°45.0'	1000	180°	3	cloudy	very rough	16.96	33.30
107.32-H	24	1000	30°26.0'	116°11.0'	230	360°	1	overcast	calm	14.64	33.23
107.40-H	24	0500	30°11.5'	116°45.0'	1450	270°	3	overcast	rough	18.27	33.40
110.35-H	23	0735	29°47.0'	116°01.0'	700	320°	4	overcast	rough	14.88	33.25

Station	Date	Time GCT	Latitude North	Longitude West	Sounding (fm)	Wind		Weather	Sea	10 Meters	
						Dir	Force			T	S
110.45-H	X-23	1345	29°26.0'	116°41.0'	1200	320°	4	cloudy	moderate	17.44	33.27
110.50-H	23	1540	29°16.5'	116°59.0'	1900	270°	3	cloudy	moderate	18.42	33.45
110.55-H	23	1810	29°00.0'	117°25.0'	2000	320°	3	cloudy	moderate	19.03a)	33.39
113.30-H	23	0200	29°25.0'	115°19.0'	30	320°	4	overcast	rough	15.27b)	33.21
113.40-H	22	2020	29°03.5'	115°58.0'	1080	320°	4	cloudy	rough	17.65	33.31
117.26-H	22	0840	28°52.5'	114°39.0'	116	320°	4	clear	slight	16.86	33.25
117.35-H	22	1310	28°36.5'	115°17.0'	120	320°	4	overcast	rough	17.70	33.30
120.30-H	22	0200	28°13.0'	114°34.0'	55	320°	4	partly cloudy	slight	19.46	33.47
120.45-H	21	0730	27°43.0'	115°33.0'	1300	320°	2	clear	moderate	18.64	33.48
120.55-H	21	0155	27°22.5'	116°13.0'	2100	360°	3	partly cloudy	rough	19.10	33.57
120.60-H	20	2340	27°13.5'	116°30.0'	2075	320°	4	partly cloudy	rough	18.88	33.47
120.80-H	20	1415	26°38.5'	117°46.5'	2200	340°	4	cloudy	rough	20.08c)	33.54
123.37-H	19	0830	27°24.0'	114°39.5'	40	320°	3	thick fog	slight	19.62	33.85
123.45-H	19	1245	27°07.5'	115°11.5'	2350	320°	3	partly cloudy	slight	20.41	33.57
123.50-H	19	1500	26°56.5'	115°30.0'	2000	320°	4	clear	slight	20.43	33.43

a) Alternate value, 19.49°C.

b) Alternate value, 15.07°C.

c) Alternate value, 20.79°C.

TEMPERATURE AND SALINITY AT 10 METERS (NET-TOW STATIONS)

Station	Date	Time GCT	Latitude North	Longitude West	Sounding (fm)	Wind		Weather	Sea	10 Meters	
						Dir	Force			T	S
127.40-H	X-19	0140	26°47.5'	114°29.5'	1600	320°	4	clear	slight	20.24	33.60
127.45-H	18	2230	26°34.0'	114°54.0'	1850	320°	3	clear	slight	20.41	33.64
127.55-H	18	1730	26°12.5'	115°27.0'	2050	360°	4	partly cloudy	moderate	20.43a)	33.56
130.35-H	17	2230	26°19.5'	113°45.0'	75	320°	3	partly cloudy	slight	19.37	33.64
130.45-H	18	0430	25°59.0'	114°27.0'	2000	320°	3	clear	moderate	21.65b)	33.82
130.50-H	18	0640	25°49.0'	114°46.5'	2100	320°	3	clear	moderate	21.38	33.70
130.55-H	18	0900	25°40.5'	115°07.0'	2050	360°	3	clear	moderate	21.45c)	33.67
133.25-H	17	1600	26°05.0'	112°47.5'	45	calm		clear	slight	22.31	34.18
137.30-H	16	0920	25°20.0'	112°45.0'	170	290°	3	clear	slight	22.02	33.86

a) Alternate value, 20.95°C.

b) Alternate value, 21.07°C.

c) Alternate value, 21.18°C.

TEMPERATURE AND SALINITY AT 10 METERS (NET-TOW STATIONS)

DISTRIBUTION LIST

Dr. E. H. Ahlstrom
Bureau of Commercial Fisheries
c/o Scripps Institution of Oceanography
La Jolla, California

Mr. William Anderson
Bureau of Commercial Fisheries
Brunswick, Georgia

Dr. Leo D. Berner
University of California
Scripps Institution of Oceanography
La Jolla, California

Dr. Edward Brinton
University of California
Scripps Institution of Oceanography
La Jolla, California

Librarian
Bureau of Commercial Fisheries
Biological Laboratory
P. O. Box 3830
Honolulu 12, Hawaii

Dr. Wayne V. Burt
Assoc. Prof. of Oceanography
School of Science
Oregon State College
Corvallis, Oregon

Mr. Ray Cannon
Ocean Fish Protective Association
645 N. Serrano Street
Los Angeles 4, California

Chief, Division of Fisheries
Commonwealth Scientific and Industrial
Research Organization
P. O. Box 21
Crunulla, N. S. W., Australia

Dr. Ernest R. Anderson
Code 2233
U. S. Navy Electronics Laboratory
San Diego 52, California

Mr. Thomas S. Austin
Bureau of Commercial Fisheries
Biological Laboratory
P. O. Box 3830
Honolulu 12, Hawaii

Dr. Rolf Bolin
Hopkins Marine Station
Pacific Grove, California

British Joint Services
(Navy Staff)
1910 K Street N. W.
Washington, D. C.

Mr. J. G. Burnette, Chairman
Marine Research Committee
P. O. Box 807
Los Altos, California

Librarian (4)
Department of Fish and Game
California State Fisheries Laboratory
Terminal Island, California

Mr. Harold B. Clemens, Jr.
Marine Resources Operations
California State Fisheries Laboratory
Terminal Island, California

Mr. R. S. Croker, Director
California Department of Fish and Game
Marine Fisheries Laboratory Branch
772 Capitol Avenue
Sacramento 14, California

Herrn Professor Dr. A. Defant
Sternwartestrasse 38
Innsbruck
Austria

Director of Research
Fish Commission of Oregon
Route 1, Box 31A
Clackamas, Oregon

Mr. Jeffery D. Frautschy
University of California
Scripps Institution of Oceanography
La Jolla, California

Hancock Library of Biology and
Oceanography
Allan Hancock Foundation
University of Southern California
Los Angeles 7, California

Dr. Robert W. Hiatt
University of Hawaii
Honolulu, Hawaii

Director
Instituto de Geofísica
Torre de Ciencias, 3er piso
Universidad Nacional Autónoma de
México
Villa Obregón, D. F.
México

Mr. Milton C. James
Pacific Marine Fishery Commission
340 State Office Building
1400 S. W. Fifth Avenue
Portland 1, Oregon

Dr. Martin W. Johnson
University of California
Scripps Institution of Oceanography
La Jolla, California

Chief
Division of Biological Research
U. S. Fish and Wildlife Service
Bureau of Commercial Fisheries
Washington 25, D. C.

Dr. Richard H. Fleming
University of Washington
Oceanographic Laboratories
Seattle 5, Washington

Dr. Paul M. Fye
Woods Hole Oceanographic Institution
Woods Hole, Massachusetts

Mr. John Hawk
c/o Seafarers' International Union of
North America
450 Harrison Street
San Francisco 5, California

Mr. T. Hirano
Tokai Regional Fisheries Research
Laboratory
Tsukishima
Tokyo, Japan

Mr. John D. Isaacs
Program Director, Marine Life Research
University of California
Scripps Institution of Oceanography
La Jolla, California

Japan Meteorological Agency
Oceanographical Section
Tokyo, Japan

Dr. H. Kitamura
Oceanographic Section
Kobe Marine Observatory
Kobe, Japan

Mr. Hans T. Klein
University of California
Scripps Institution of Oceanography
La Jolla, California

Dr. E. C. LaFond
Code 2235
U. S. Navy Electronics Laboratory
San Diego 52, California

Mr. John C. Marr
Bureau of Commercial Fisheries
Biological Laboratory
P. O. Box 3830
Honolulu 12, Hawaii

Dr. J. L. McHugh
Virginia Fisheries Laboratory
Gloucester Point, Virginia

Mr. Arthur H. Mendonca
c/o R. E. Booth Company, Inc.
280 Battery Street
San Francisco 11, California

Mr. John V. Morris
French Sardine Company
582 Tuna Street
Terminal Island, California

National Marine Consultants, Inc.
2913 De la Vina
Santa Barbara, California
Attn: Dr. Richard Kent

Mr. Kenneth S. Norris, Curator
Marineland of the Pacific
Portuguese Bend
Marineland, California

Director
Norwegian Polar Institute
Observatoriegte 1
Oslo, Norway

Dr. E. Koto
Institute of Fisheries
Hokkaido University
Hakodate, Japan

Mr. Joseph Mardesich
Franco-Italian Packing Company
Fish Harbor Wharf
Terminal Island, California

Mr. Jotaro Masuzuwa
Japan Meteorological Agency
Oceanographical Section
Tokyo, Japan

Dr. Hugh J. McLellan
Atlantic Oceanographic Group
St. Andrews, New Brunswick
Canada

Dr. R. C. Miller, Director
California Academy of Science
Golden Gate Park
San Francisco 18, California

Mr. Garth I. Murphy
Coordinator, CCOFI
University of California
Scripps Institution of Oceanography
La Jolla, California

Mr. A. W. H. Needler, Director
Pacific Biological Station
Nanaimo, B. C.
Canada

Dr. Robert M. Norris
Department of Physical Sciences
University of California
Santa Barbara Campus
Goleta, California

Chief of Naval Research
Office of Naval Research
Geophysics Branch
Washington 25, D. C.

Dr. Yngve H. Olsen
Journal of Marine Research
Yale University
New Haven, Connecticut

Mr. Don Powell
Bureau of Commercial Fisheries
2725 Montlake Boulevard
Seattle 2, Washington

Pusan Fisheries College
Pusan
Korea

Mr. Joseph L. Reid, Jr.
University of California
Scripps Institution of Oceanography
La Jolla, California

Mrs. Margaret K. Riedel
University of California
Scripps Institution of Oceanography
La Jolla, California

Mrs. Margaret K. Robinson
University of California
Scripps Institution of Oceanography
La Jolla, California

Mr. Don T. Saxby
California Division
California Packing Corporation
2600 Seventh Street
Berkeley 10, California

Mr. Richard A. Schwartzlose
University of California
Scripps Institution of Oceanography
La Jolla, California

Dr. E. L. Pickard
Institute of Oceanography
University of British Columbia
Vancouver, B. C.
Canada

Dr. D. W. Pritchard, Director
Chesapeake Bay Institute
The Johns Hopkins University
121 Maryland Hall
Baltimore 18, Maryland

Mr. John Radovich
California Department of Fish and Game
California State Fisheries Laboratory
Terminal Island, California

Dr. Roger Revelle
University of California
Scripps Institution of Oceanography
La Jolla, California

Dr. Gordon A. Riley
Bingham Oceanographic Foundation
Yale University
New Haven, Connecticut

Mr. Gunnar I. Roden
University of California
Institution of Oceanography
La Jolla, California

Dr. M. B. Schaefer
Inter-American Tropical Tuna
Commission
c/o Scripps Institution of Oceanography
La Jolla, California

Dr. O. E. Sette, Chief
Bureau of Commercial Fisheries
Biological Laboratory
450-B Jordan Hall
Stanford, California

Mr. D. Shoji
Japanese Hydrographic Office
Tsukiji
Tokyo, Japan

Mr. Henry M. Stommel
Woods Hole Oceanographic Institution
Woods Hole, Massachusetts

Dr. Y. Takenouti
Oceanographical Section
Japan Meteorological Agency
Chuo-ku
Tokyo, Japan

Department of Oceanography
Texas A. and M. College
College Station, Texas

Dr. M. Uda
Tokyo University of Fisheries
Minato-ku
Tokyo, Japan

Library, Code 2420 (2)
U. S. Navy Electronics Laboratory
San Diego 52, California

Library (4)
University of California
Scripps Institution of Oceanography
La Jolla, California

University of California (2)
Serials Department
General Library
Berkeley 4, California

Librarian
University of Washington
Oceanographic Laboratories
Friday Harbor, Washington

Mr. W. E. Stewart
c/o California State Chamber of
Commerce
350 Bush Street
San Francisco 4, California

Miss Margaret Storey, Librarian
Natural History Museum
Stanford, California

Mr. Norman Tebble
Annelida Section
British Museum (Natural History)
Cromwell Road
London SW7, England

Dr. John P. Tully
Pacific Oceanographic Group
P. O. Drawer 6
Nanaimo, B. C.
Canada

U. S. Hydrographic Office (2)
Navy Department
Washington 25, D. C.
Attn: Dr. John Lyman

University of California
Department of Zoology
Berkeley 4, California

Library
University of California
Scripps Institution of Oceanography
Scripps Field Annex
La Jolla, California

Director
University of Miami
Marine Laboratory
Coral Gables, Florida

Librarian (2)
University of Washington
Oceanographic Laboratories
Seattle 5, Washington

Director
University of Washington
School of Fisheries
Seattle 4, Washington

Mr. Richard C. Vetter
Secretary to the Committee
on Oceanography
National Academy of Sciences
2101 Constitution Avenue
Washington 25, D. C.

Dr. Boyd W. Walker
University of California
Department of Zoology
Los Angeles 24, California

Dr. M. Pat Wennekens
Oceanic Research Division
(Code 508)
Naval Ordnance Test Station
China Lake, California

Mr. Charles G. Worrall (20)
University of California
Scripps Institution of Oceanography
La Jolla, California

Mr. Gilbert C. Van Camp, Sr.
772 Tuna Street
Terminal Island, California

Dr. Lionel A. Walford, Chief
Atlantic Fishery Oceanographic
Research Center
Bureau of Commercial Fisheries
734 Jackson Place, N. W.
Washington 25, D. C.

Mr. William E. Warne
California Department of Fish and Game
926 J Street
Sacramento 14, California

Dr. Warren S. Wooster
University of California
Scripps Institution of Oceanography
La Jolla, California

Dr. Kozo Yoshida
Geophysical Institute
Tokyo University
Bunkyo-ku
Tokyo, Japan