

CORRECTIONS MADE:

STATION POSITIONS 419

UNIVERSITY OF CALIFORNIA SCRIPPS INSTITUTION OF OCEANOGRAPHY

data report

PHYSICAL AND CHEMICAL DATA

CCOFI CRUISE 5709 (MLR 100)
4-21 September 1957

CCOFI CRUISE 5710 (MLR 101)
4 October - 8 November 1957

CCOFI CRUISE 5711 (MLR 102)
16-25 November 1957

CCOFI CRUISE 5712 (MLR 103)
12-20 December 1957

SIO Reference 58-64
15 September 1958

ERRATA

PHYSICAL AND CHEMICAL DATA

CCOFI Cruises 5701 and 5702
SIO Reference 58-22

CCOFI Cruises 5703 and 5704
SIO Reference 58-24

CCOFI Cruises 5705 and 5706
SIO Reference 58-33

CCOFI Cruises 5707 and 5708
SIO Reference 58-63

Please replace the last sentence of the second paragraph of the INTRODUCTION with the following:

"The presentation of data in this report does not constitute publication; however, the data contained in this report have been carefully edited and no modification should be necessary before final publication. "

UNIVERSITY OF CALIFORNIA
SCRIPPS INSTITUTION OF OCEANOGRAPHY

PHYSICAL AND CHEMICAL DATA

CCOFI CRUISE 5709
(MLR 100)

4-21 September 1957

CCOFI CRUISE 5710
(MLR 101)

4 October - 8 November 1957

CCOFI CRUISE 5711
(MLR 102)

16-25 November 1957

CCOFI CRUISE 5712
(MLR 103)


12-20 December 1957

Sponsored by

Marine Research Committee

SIO Reference 58-64
15 September 1958

Approved for distribution:



Roger Revelle, Director

CONTENTS

INTRODUCTION v

CRUISE 5709

List of Figures. vii

Personnel ix

Tabulated Data. 251

 Hydrographic Casts. 251

 Observations at 10 and 50 Meters (Net-Tow Stations) 258

CRUISE 5710

List of Figures. x

Personnel xii

Tabulated Data. 260

 Hydrographic Casts. 260

 Observations at 10 and 50 Meters (Net-Tow Stations). 299

CRUISE 5711

List of Figures. xv
Personnel xvii
Tabulated Data. 301
 Hydrographic Casts. 301
 Observations at 10 and 50 Meters (Net-Tow Stations). 305

CRUISE 5712

List of Figures. xix
Personnel xx
Tabulated Data. 307
 Hydrographic Casts. 307

DISTRIBUTION LIST 315

INTRODUCTION

The data presented in this report were collected on Cruises 100, 101, 102 and 103 of the California Cooperative Oceanic Fisheries Investigations. The R/V Black Douglas of the U. S. Fish and Wildlife Service and the R/V Stranger of the Scripps Institution of Oceanography participated in Cruise 100; the R/V Stranger and R/V Paolina-T of the Scripps Institution, in Cruise 101; the R/V Orca of the Scripps Institution, in Cruise 102; the R/V Paolina-T and R/V Stranger, in Cruise 103.

The data are tabulated at observed depths, and the interpolated and computed values are tabulated at standard depths. They are accompanied by charts of horizontal distribution. The presentation of data in this report does not constitute publication; however, the data contained in this report have been carefully edited and no modification should be necessary before final publication.

The stations occupied in the Gulf of California are based on a special grid; therefore, they will appear in each report following the data obtained in the normal station pattern. In each group stations are listed in numerical order. The designation "G" in the station number is used to denote Gulf of California stations.

STANDARD PROCEDURES

Processing of the data was carried out using the method described by Klein.^{1/} Certain approximations have been introduced for the determination of the integrated pressure terms which may result in errors whose maximum values are less than 0.5 dynamic centimeter at 0 over 200 decibars, 1.0 dynamic centimeter at 0 over 500 decibars, and 2.0 dynamic centimeters at 0 over 1000 decibars. The 125-meter level was introduced into the integration to obtain greater accuracy in the determination of ΔD . The interpolated values at 125 meters are not tabulated.

To indicate degree of accuracy, temperatures are recorded in tenths of a degree when obtained by bucket thermometer, thermograph, or bathythermograph, while temperatures from reversing thermometers are recorded in hundredths of a degree. Extrapolated values and values interpolated between remote observations are entered within parentheses. A hyphen is used to indicate a missing observed

^{1/}

Klein, Hans T. A new technique for processing physical oceanographic data. (MS). Contribution from the Scripps Institution of Oceanography, New Series, No. 000.

value. The time is the time of messenger release. When more than one cast was made on a station, each messenger time and wire angle is given in the order of increasing depth of casts. A line is left blank between the observed data of each cast.

FOOTNOTES

In addition to standard footnotes, three special notations are used without footnotes because their meaning is always the same.

To indicate a premature or a delayed reversal of the water-sampling device which results in certain depth and property errors, the following notation is used.

p: pretrip or posttrip.

Values which are not drawn through because they seem to be in error without apparent reason are indicated by one of the following notations.

r: rejected value (value seems to be definitely wrong),

u: uncertain value (value may be correct; occasionally it can influence the drawing of the property curve).

FORMAT

These data are typed in the format of the University of California Press publication, "Oceanic Observations of the Pacific." So that these pages can be used as copy for the 1957 volume, the first page of Cruise 5709 is numbered 251; Cruise 5710, 260; Cruise 5711, 301; Cruise 5712, 307.

FIGURES

1. CCOFI Cruise 5712 (MLR 103), station positions
2. Horizontal distribution of dynamic height anomaly (0 over 500 d-bar)
3. Horizontal distribution of temperature at 10 meters and 200 meters
4. Horizontal distribution of salinity at 10 meters and 200 meters

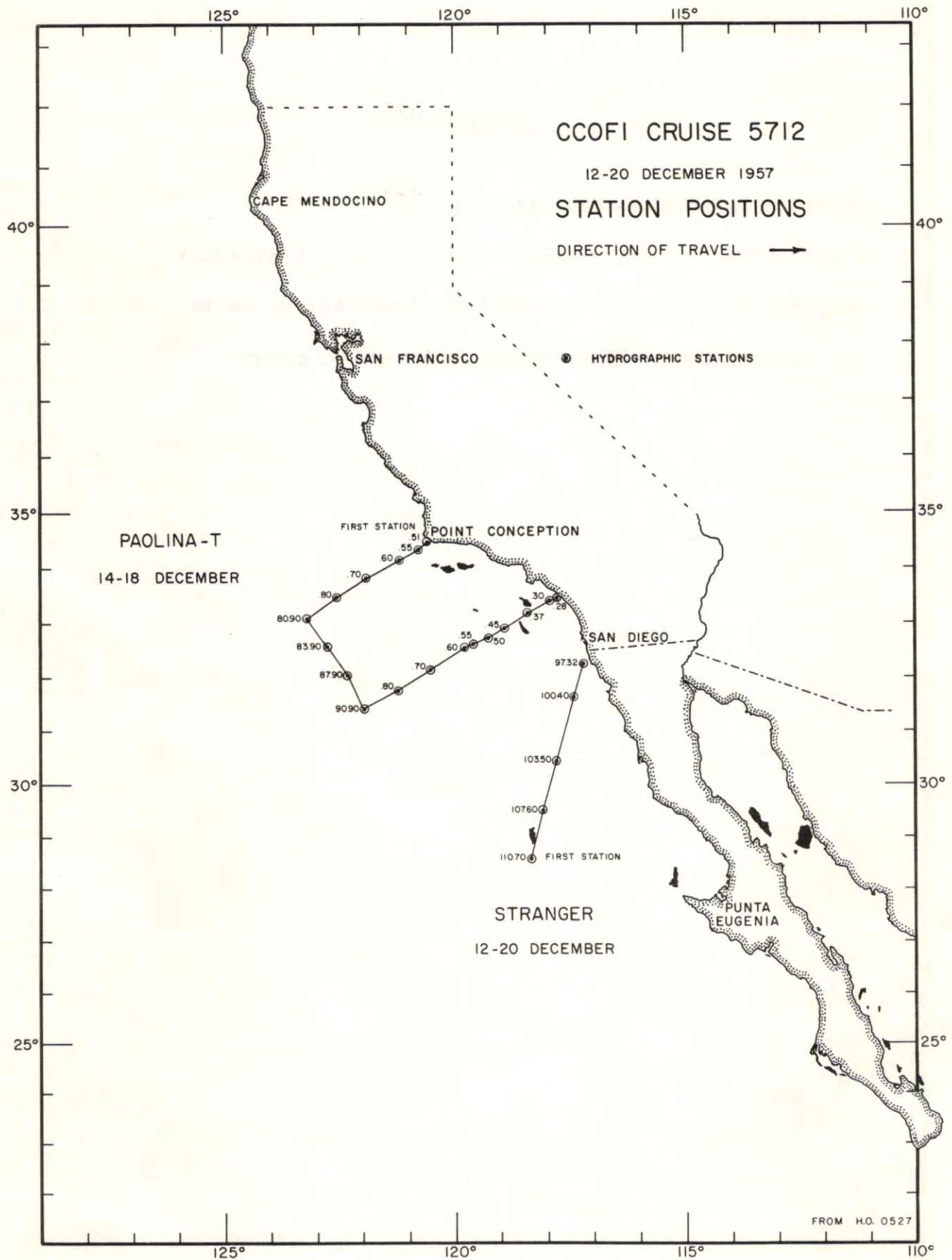


FIGURE 1

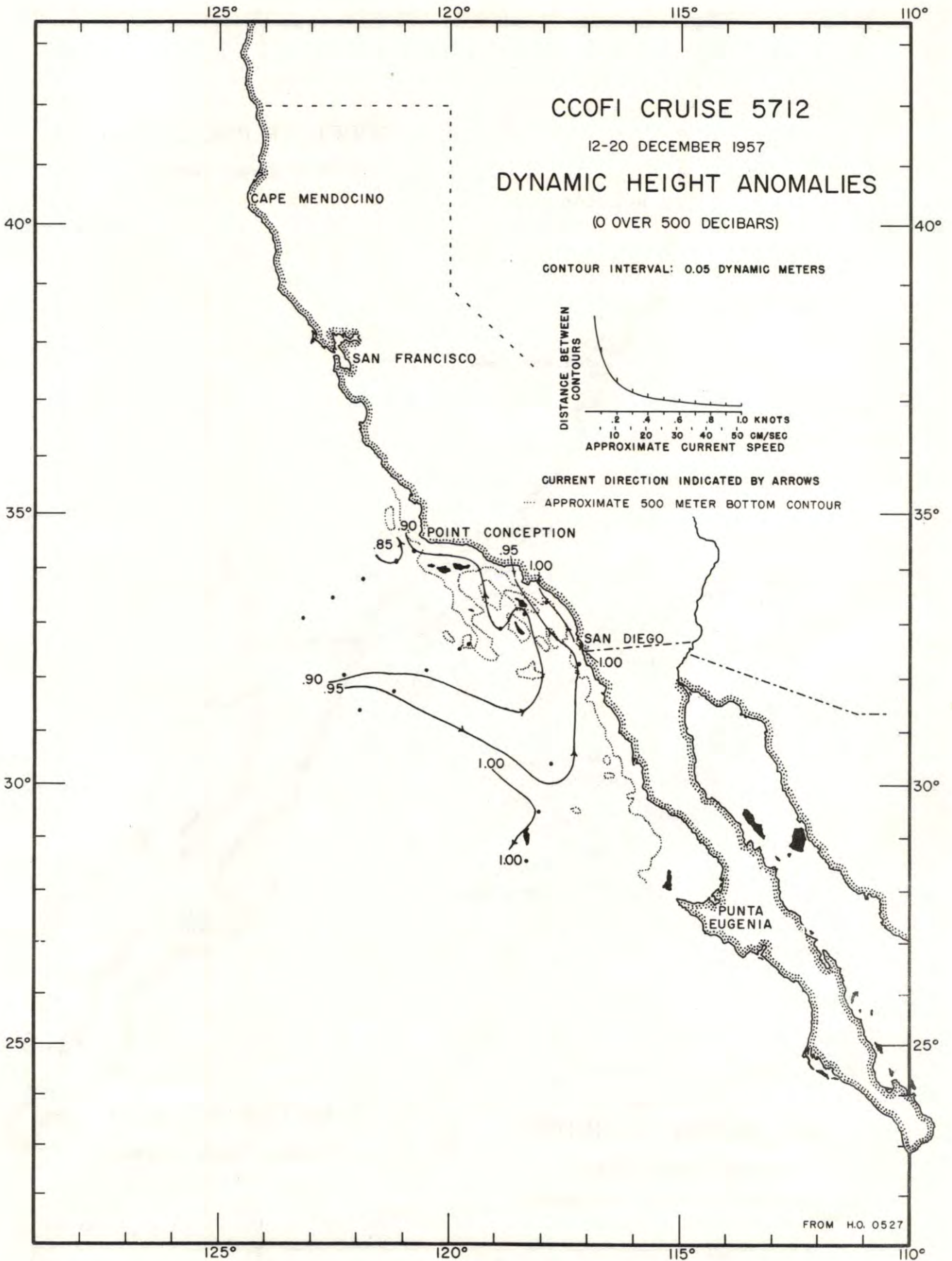


FIGURE 2

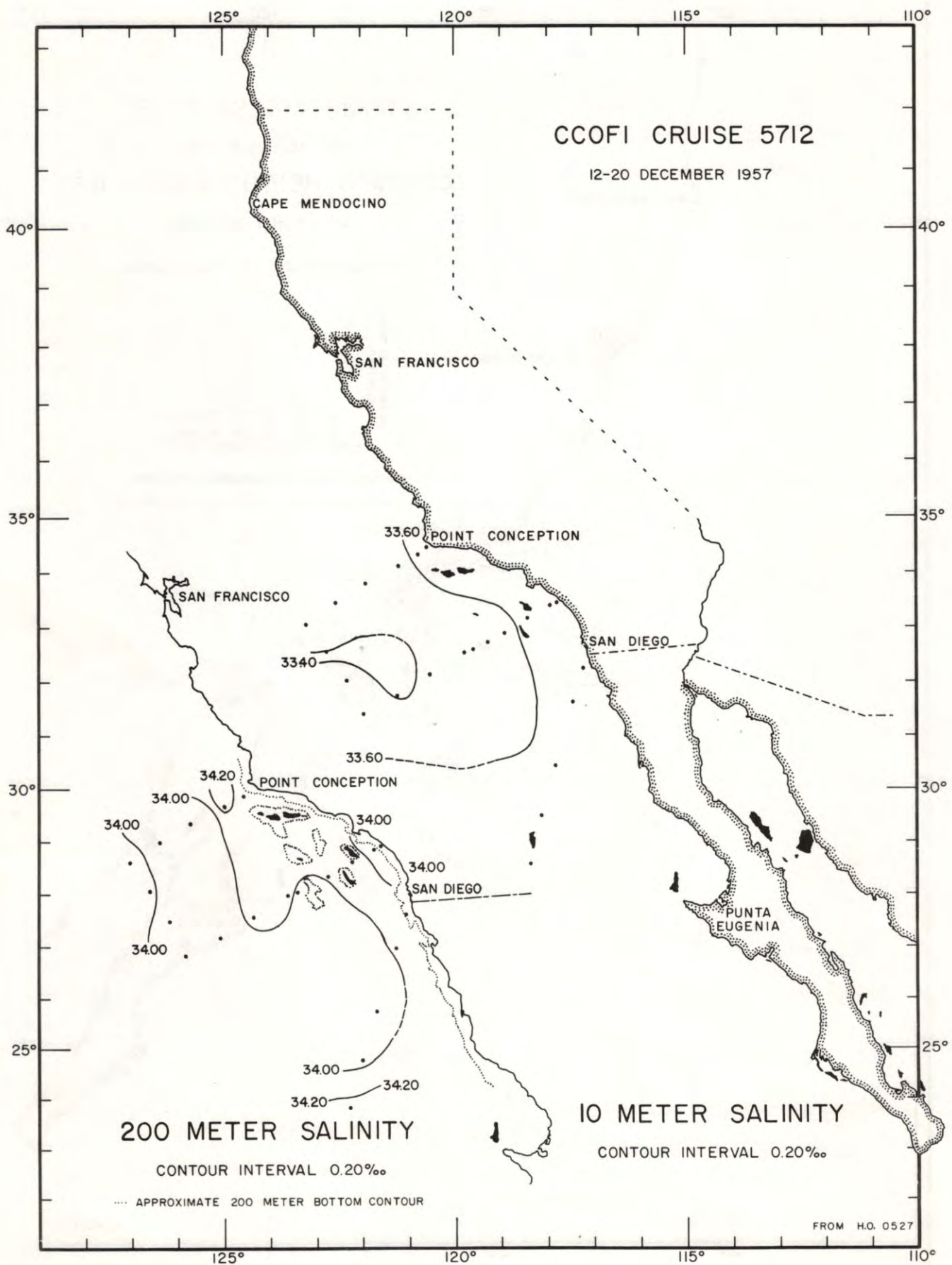


FIGURE 3

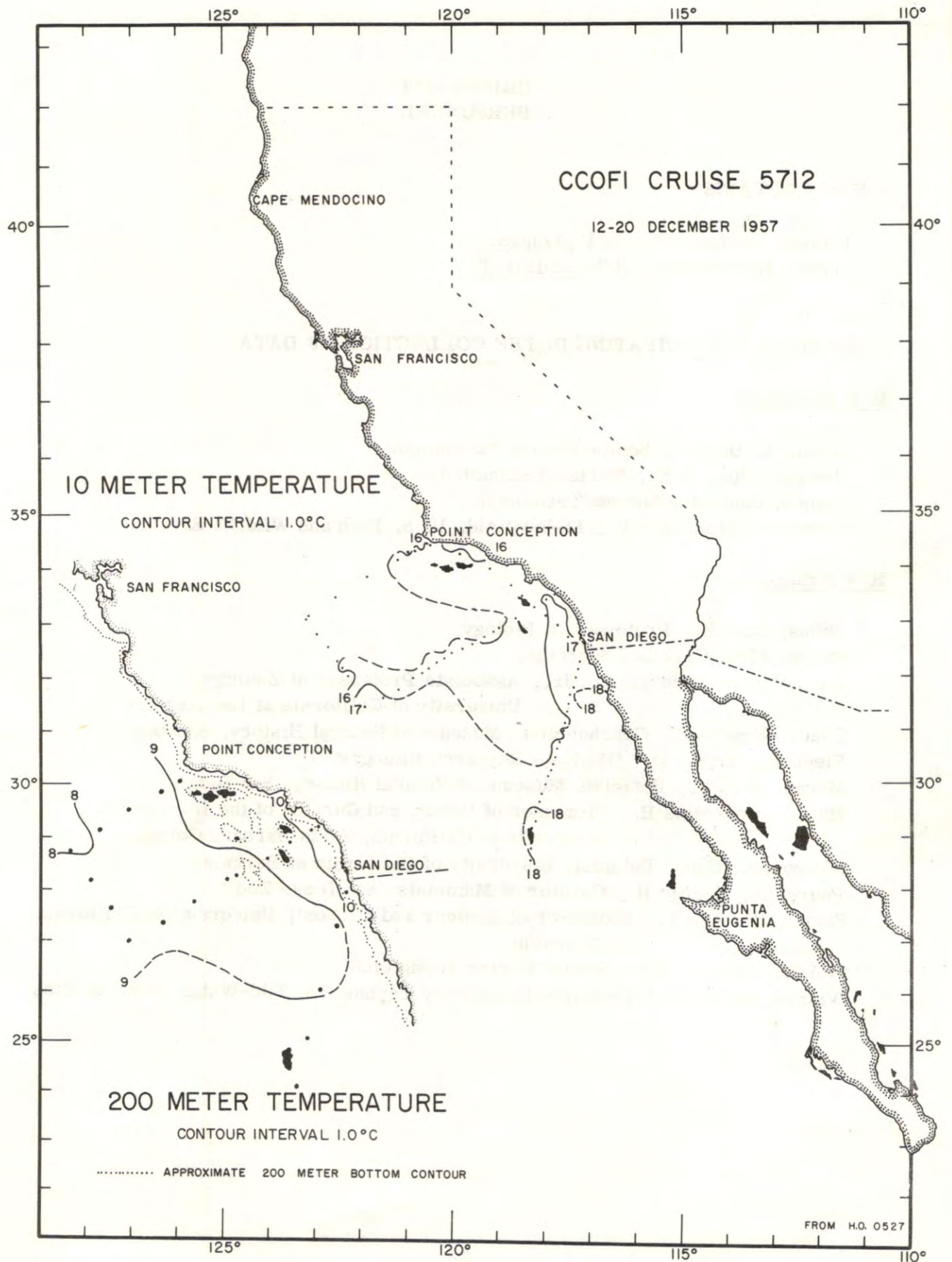


FIGURE 4

CRUISE 5712
PERSONNEL

SHIPS' CAPTAINS

Colbeth, Clifford W., R/V Stranger,
Davis, Laurence E., R/V Paolina-T

PERSONNEL PARTICIPATING IN THE COLLECTION OF DATA

R/V Paolina-T

Reith, A. Dougall, Senior Marine Technician
Brennan, Robert E., Marine Technician
Jaynes, John M., Marine Technician
Vorobiov, Alexander V., Fishery Aid, U. S. Fish and Wildlife Service

R/V Stranger

Hubbs, Carl L., Professor of Biology
Hubbs, Mrs. Carl L., Secretary
Bartholomew, George A., Jr., Associate Professor of Zoology,
University of California at Los Angeles
Chace, Emery P., Conchologist, Museum of Natural History, San Diego
Flechsigs, Arthur O., Graduate Research Biologist
Moran, Reid V., Botanist, Museum of Natural History, San Diego
Muller, Cornelius H., Professor of Botany and Curator of the Herbarium,
University of California, Santa Barbara College
Newcombe, Gene, Botanist, University of California at Berkeley
Pournelle, George H., Curator of Mammals, San Diego Zoo
Spieth, Herman T., Professor of Zoology and Provost, University of California
at Riverside
Stover, Allan J., Jr., Senior Marine Technician
Wisner, Robert L., Principal Laboratory Technician, Mid-Water Trawl Studies

OBSERVED				INTERPOLATED				COMPUTED		
Z	T	S	O ₂	Z	T	S	O ₂	σ _t	δ _T ³	ΔD
m	°C	‰	ml/L	m	°C	‰	ml/L	g/L	10 ⁻⁵ cm/g	dyn. m

S10
CCOFI
5712

PAOLINA-T; December 15, 1957; 0017 GCT; 34°26.5'N, 120°32.5'W; sounding, 49 fm; wind, 100°, force 4; weather, overcast; sea, moderate; wire angle, 17°.

80.51

0	16.50	33.68		0	16.50	33.68		24.64	331	0.00
10	16.48	33.69		10	16.48	33.69		24.65	330	0.03
28	16.08	33.64		20	16.28	33.67		24.68	327	0.07
47	-	33.60		30	16.07	33.63		24.70	325	0.10
71	14.94	33.58		50	15.86	33.59		24.72	323	0.16

PAOLINA-T; December 15, 1957; 0304 GCT; 34°19'N, 120°48'W; sounding, 420 fm; wind, 100°, force 4; weather, overcast; sea, rough; wire angle, 21°.

80.55

0	16.16	33.66	5.33	0	16.16	33.66	5.33	24.70	325	0.00
9	16.17	33.66 ^{a)}	5.44	10	16.17	33.66	5.44	24.70	325	0.03
32	14.66	33.52	5.29	20	16.13	33.65	5.42	24.71	324	0.06
41	13.66	33.51	4.84	30	14.90	33.54	5.34	24.88	308	0.10
55	12.25	33.56	4.13	50	12.50	33.55	4.27	25.39	260	0.15
66	11.99	33.58	3.54	75	11.66	33.62	3.60	25.60	240	0.22
74	11.70	33.62	3.60	100	11.06	33.65	3.32	25.73	227	0.28
92	11.27	33.61	3.50	150	10.18	33.84	2.84	26.03	199	0.38
109	10.84	33.75	2.98	200	9.42	34.03	2.06	26.32	172	0.48
121	10.71	33.77	2.79	250	9.01	34.15	1.65	26.47	157	0.56
142	10.34	33.81	2.88	300	8.40	34.19	1.46	26.60	145	0.64
176	9.79	33.94	2.39	400	6.99	34.20	1.04	26.81	125	0.78
209	9.26	34.08	1.92	500	6.10	34.23	0.62	26.96	111	0.90
259	8.96	34.17	1.59							
334	7.90	34.20	1.37							
432	6.61	34.20	0.90							
568	5.75	34.28	0.44							

PAOLINA-T; December 15, 1957; 0710 GCT; 34°09'N, 121°09'W; sounding, 1150 fm; wind, 100°, force 5; weather, rain; sea, rough; wire angle, 23°.

80.60

0	15.50	33.46		0	15.50	33.46		24.70	326	0.00
8	15.52	33.51		10	15.52	33.51		24.73	322	0.03
31	14.66	33.46		20	15.30	33.50		24.77	318	0.06
39	14.26	33.48		30	14.71	33.46		24.87	309	0.10
52	13.19	33.41		50	13.39	33.42		25.12	286	0.16
61	12.00	33.37		75	10.90	33.39		25.56	243	0.22
69	11.02	33.37		100	10.42	33.65		25.85	216	0.28
86	10.70	33.51		150	9.53	33.95		26.23	180	0.38
103	10.27	33.68		200	8.88	34.21		26.54	151	0.46
114	9.66	33.69 ^{a)}		250	8.10	34.20		26.66	139	0.54
136	9.56	33.86		300	7.55	34.22		26.75	131	0.61
171	9.14	34.05		400	6.82	34.26		26.88	118	0.74
204	8.85	34.22		500	6.13	34.30		27.01	106	0.85
254	8.02	34.20								
334	7.32	34.23								
436	6.58	34.27								
575	5.60	34.34								

a) Possible evaporation; value falls on property curve.

SIO

CCOFI
5712

OBSERVED				INTERPOLATED				COMPUTED		
Z	T	S	O ₂	Z	T	S	O ₂	σ_t	δ_T	ΔD
m	°C	‰	ml/L	m	°C	‰	ml/L	g/L	$10^{-5} \text{cm}^3/\text{g}$	dyn. m

80.70

PAOLINA-T; December 15, 1957; 1638 GCT; 33°50'N, 121°51'W; sounding, 2000 fm; wind, 180°, force 6; weather, overcast; sea, very rough; wire angle, 15°.

0	15.32	33.49	5.80	0	15.32	33.49	5.80	24.76	320	0.00
9	15.30	33.48	5.90	10	15.30	33.48	5.88	24.76	320	0.03
34	15.30	33.49	5.73	20	15.30	33.48	5.79	24.77	319	0.06
64	12.38	33.35 ^{a)}	5.27	30	15.30	33.49	5.74	24.77	319	0.10
72	11.40	33.33	5.03	50	15.25	33.49	5.64	24.78	318	0.16
86	10.46	33.36	4.67	75	11.26	33.33	4.98	25.45	254	0.23
94	9.80	33.48	4.32	100	9.67	33.49	4.20	25.85	216	0.29
111	9.44	33.51	4.05	150	8.84	33.81	3.09	26.23	180	0.39
125	9.05	33.70	3.62	200	8.21	33.95	2.74	26.44	160	0.48
144	8.94	33.79 ^{a)}	3.23	250	7.63	34.04	2.15	26.60	145	0.55
166	8.60	33.87	2.88	300	7.17	34.12	1.44	26.73	133	0.62
194	8.26	33.95	2.75	400	6.42	34.22	0.83	26.90	116	0.75
276	7.35	34.09	1.70	500	5.50	34.24	0.58	27.04	103	0.87
337 ^{b)}	6.90	34.16	1.05	600	4.92	34.20	0.53	27.07	100	0.98
465	5.76	34.25	0.61							
607	4.92	34.20	0.53							

80.80

PAOLINA-T; December 15, 1957; 2258 GCT; 33°29'N, 122°31.5'W; sounding, 2100 fm; wind, 220°, force 2; weather, cloudy; sea, high; wire angle, 03°.

0	15.94	33.44		0	15.94	33.44		24.58	336	0.00
10	15.82	33.45		10	15.82	33.45		24.62	333	0.03
30	15.62	33.45		20	15.72	33.45		24.64	331	0.07
60	13.95	33.44		30	15.62	33.45		24.66	329	0.10
70	13.22	33.39		50	15.03	33.45		24.78	317	0.16
80	12.08	33.40		75	12.66	33.39		25.24	274	0.24
94	10.82	33.43		100	10.31	33.47		25.73	227	0.30
109	9.70	33.55		150	8.92	33.83		26.24	179	0.40
123	9.26	33.67		200	8.23	33.99		26.47	157	0.49
144	9.04	33.80		250	7.41	34.05		26.64	141	0.57
163	8.68	33.86		300	6.75	34.10		26.77	129	0.64
190	8.36	33.97		400	6.19	34.23		26.95	112	0.76
216	8.07	34.03		500	5.88	34.27		27.02	105	0.87
267	7.08	34.06 ^{a)}		600	(5.25)	(34.31)		(27.12)	(95)	(0.98)
347	6.40	34.16								
453	6.08	34.25								
591	5.34	34.31								

80.90

PAOLINA-T; December 16, 1957; 0625 GCT; 33°05.5'N, 123°10'W; sounding, 2000+ fm; wind, 240°, force 2; weather, clear; sea, moderate; wire angle, 05°.

0	15.73	33.43	5.19	0	15.73	33.43	5.19	24.62	333	0.00
11	15.64	33.44 ^{c)}	6.08	10	15.65	33.44	6.08	24.65	330	0.03
31	15.46	33.43	5.07	20	15.59	33.44	5.90	24.66	329	0.07
61	14.20	33.41	5.42	30	15.48	33.43	5.10	24.68	327	0.10
70	12.22	33.34	4.47	50	15.09	33.41	5.15	24.75	320	0.16
80	11.45	33.38 ^{d)}	-	75	11.82	33.33	4.47	25.35	264	0.24
95	10.56	33.33	4.65	100	10.30	33.34	4.50	25.63	237	0.30
108	9.96	33.36	3.82	150	8.77	33.81	2.81	26.25	178	0.41
123	9.51	33.54	3.80	200	7.98	34.03	2.17	26.54	151	0.49
141	8.94	33.71	3.24	250	7.35	34.06	1.63	26.66	139	0.56
160	8.63	33.87	2.55	300	6.83	34.09	1.36	26.75	131	0.63
188	8.16	34.01	2.32	400	5.97	34.17	0.85	26.93	113	0.76
210	7.80	34.04	1.98	500	5.39	34.25	0.47	27.06	101	0.87
262	7.22	34.07	1.53	600	(5.08)	(34.30)		(27.13)	(94)	(0.98)
341	6.42	34.12	1.18							
446	5.63	34.21	0.63							
581	5.11	34.29	0.32							

a) Possible evaporation; value falls on property curve.

b) Depth uncertain, possible pretrip; alternate depth, 358 meters.

c) Loose bottle cap; value falls on property curve.

d) Loose bottle cap; value does not fall on property curve.

OBSERVED				INTERPOLATED				COMPUTED		
Z	T	S	O ₂	Z	T	S	O ₂	σ _t	δ _T	ΔD
m	°C	‰	ml/L	m	°C	‰	ml/L	g/L	10 ⁻⁵ cm ³ /g	dyn. m

SIO
CCOFI
5712

PAOLINA-T; December 16, 1957; 1252 GCT; 32°34.5'N, 122°44'W; sounding, 2250 fm; wind, 180°, force 3; weather, rain; sea, rough; wire angle, 10°.

83.90

0	15.94	33.39	5.70	0	15.94	33.39	5.70	24.55	340	0.00
10	15.92	33.40	5.45	10	15.92	33.40	5.45	24.56	339	0.03
29	15.52	33.42	4.98	20	15.74	33.41	5.07	24.61	334	0.07
45	15.22	33.46	5.40	30	15.50	33.43	5.02	24.67	328	0.10
54	15.02	33.48	5.94	50	15.12	33.47	5.80	24.79	317	0.16
64	13.71	33.40	5.02	75	11.42	33.33	5.04	25.42	256	0.24
73	11.77	33.33	5.12	100	9.49	33.53	3.74	25.91	211	0.30
92	9.86	33.39	4.15	150	8.59	33.90	2.41	26.35	168	0.39
106	9.29	33.61	3.47	200	8.12	34.03	1.97	26.51	153	0.47
120	8.90	33.68	3.42	250	7.33	34.06	1.88	26.65	140	0.55
143	8.63	33.87	2.51	300	6.66	34.09	1.76	26.77	128	0.62
170	8.38	33.95	2.22	400	6.13	34.25	1.11	26.97	110	0.74
209	8.02	34.04	1.92	500	5.88		1.00			
259	7.17	34.06	1.88							
339	6.29	34.14	1.23							
438	6.08	34.26	1.09							
577	5.34	34.21u	0.88							

PAOLINA-T; December 16, 1957; 1913 GCT; 32°02'N, 122°16.5'W; sounding, 2200 fm; wind, 200°, force 3; weather, rain; sea, very rough; wire angle, 02°.

87.90

1	16.20	33.41	5.83	0	(16.20)	(33.41)	(5.84)	(24.50)	(344)	(0.00)
10	16.11	33.42	5.76	10	16.11	33.42	5.76	24.53	341	0.03
29	15.72	33.45	5.92	20	15.95	33.43	5.83	24.58	337	0.07
60	14.31	33.40	5.76	30	15.71	33.45	5.92	24.64	331	0.10
70	13.01	33.39	5.74	50	15.37	33.44	5.92	24.72	324	0.17
81	11.45	33.38	5.13	75	12.31	33.38	5.49	25.30	269	0.24
95	10.50	33.40	5.15	100	10.22	33.42	5.00	25.70	230	0.30
109	9.72	33.47	4.33	150	8.95	33.79	3.57	26.19	183	0.41
124	9.20	33.58	3.95	200	8.12	33.97	2.75	26.47	157	0.49
143	9.12	33.73	3.66	250	7.60	34.03	2.34	26.60	145	0.57
162	8.60	33.84	3.42	300	7.14	34.09	1.74	26.69	136	0.64
191	8.24	33.96	2.85	400	6.48	34.22	0.79	26.90	116	0.78
214	7.96	33.99	2.62	500	5.78	34.28	0.42	27.04	103	0.89
266	7.36	34.08	2.06	600	(5.24)	(34.32)	(0.31)	(27.13)	(94)	(0.99)
356	6.80	34.18	1.11							
453	6.05	34.25	0.50							
591	5.26	34.32	0.32							

PAOLINA-T; December 18, 1957; 1712 GCT; 33°28.5'N, 117°46.5'W; sounding, 165 fm; wind, 340°, force 3; weather, clear; sea, rough; wire angle, 04°.

90.28

0	16.60	33.66	5.77	0	16.60	33.66	5.77	24.60	335	0.00
10	16.70	33.67	5.74	10	16.70	33.67	5.74	24.59	336	0.03
30	16.57	33.70 ^{a)}	5.74	20	16.65	33.69	5.74	24.61	334	0.07
51	16.38	33.68	5.59	30	16.57	33.70	5.74	24.64	331	0.10
74	15.99	33.67	5.49	50	16.38	33.68	5.59	24.67	328	0.17
98	15.73	33.65	5.33	75	15.95	33.67	5.48	24.76	320	0.25
122	14.00	33.59	4.78	100	15.70	33.65	5.30	24.80	316	0.33
162	11.40	33.73	3.31	150	12.18	33.68	3.84	25.55	244	0.47
200	10.32	33.85	2.79	200	10.32	33.85	2.79	26.02	200	0.58
249	9.46	34.10	1.98	250	(9.43)	(34.10)	(1.96)	(26.37)	(167)	(0.68)

a) Possible evaporation; value falls on property curve.

SIO

CCOFI
5712

OBSERVED				INTERPOLATED				COMPUTED		
Z	T	S	O ₂	Z	T	S	O ₂	σ_t	δ_T	ΔD
m	°C	‰	ml/L	m	°C	‰	ml/L	g/L	$10^5 \text{ cm}^3/\text{g}$	dyn. m

90.30

PAOLINA-T; December 18, 1957; 1501 GCT; 33°24.5'N, 117°55'W; sounding, 340 fm; wind, 300°, force 3; weather, partly cloudy; sea, rough; wire angle, 04°.

0	17.20	33.71	5.60	0	17.20	33.71	5.60	24.50	344	0.00
10	17.20	33.69	5.66	10	17.20	33.69	5.66	24.48	346	0.03
30	17.20	33.70	5.68	20	17.20	33.70	5.67	24.49	345	0.07
60	15.67	33.66	5.40	30	17.20	33.70	5.68	24.49	345	0.10
70	14.77	33.65	4.94	50	17.02	33.70	5.68	24.53	341	0.17
79	14.35	33.62	4.81	75	14.53	33.63	4.86	25.04	293	0.25
94	13.72	33.64	4.48	100	13.50	33.64	4.39	25.26	272	0.32
108	13.18	33.63	4.29	150	11.99	33.68	3.76	25.59	241	0.45
123	12.93	33.64 ^{a)}	4.06	200	10.13	33.97	2.63	26.14	188	0.56
142	12.41	33.69	3.75	250	9.32	34.16	2.00	26.43	161	0.65
160	11.15	33.65	3.82	300	8.71	34.23	1.56	26.58	146	0.73
188	10.38	33.89	2.87	400	7.69	34.27	0.93	26.77	128	0.88
212	9.89	34.04	2.35	500	6.82	34.32	0.53	26.93	113	1.00
262	9.18	34.19	1.86	600	(5.99)	(34.37)		(27.08)	(99)	(1.12)
343	8.23	34.25	1.22							
446	7.28	34.29	0.73							
583	6.16	34.36	0.29							

90.37

PAOLINA-T; December 18, 1957; 1025 GCT; 33°11'N, 118°23.5'W; sounding, 640 fm; wind, 300°, force 4; weather, clear; sea, very rough; wire angle, 03°.

0	16.34	33.67	5.81	0	16.34	33.67	5.81	24.67	328	0.00
10	16.36	33.65	5.88	10	16.36	33.65	5.88	24.65	330	0.03
30	16.18	33.64	5.79	20	16.30	33.65	5.85	24.66	329	0.06
46	15.29	33.57	5.65	30	16.18	33.64	5.79	24.69	327	0.10
56	13.50	33.53	5.17	50	14.48	33.54	5.61	24.98	298	0.16
65	12.58	33.49	5.09	75	12.12	33.48	4.97	25.40	258	0.23
74	12.18	33.48	5.00	100	11.09	33.71	3.66	25.78	223	0.29
95	11.22	33.68 ^{a)}	3.77	150	10.01	33.96	2.62	26.15	187	0.40
109	10.88	33.72	3.51	200	9.23	34.11	2.03	26.40	164	0.49
124	10.25	33.71	3.46	250	8.68	34.21	1.63	26.57	148	0.57
147	10.06	33.94	2.69	300	8.21	34.25	1.32	26.68	137	0.64
177	9.49	34.04	2.30	400	7.53	34.30	0.88	26.82	124	0.78
214	9.15	34.16	1.90	500	6.75	34.33	0.63	26.96	111	0.90
266	8.47	34.22	1.52	600	(5.90)	(34.40)		(27.11)	(96)	(1.01)
348	7.92	34.29	1.06							
449	7.15	34.31	0.73							
589	6.00	34.39	0.52							

90.45

PAOLINA-T; December 18, 1957; 0528 GCT; 32°54.5'N, 118°56'W; sounding, 950 fm; wind, 330°, force 3; weather, clear; sea, high; wire angle, 10°.

0	15.92	33.57	5.47	0	15.92	33.57	5.47	24.69	326	0.00
10	15.94	33.56	5.68	10	15.94	33.56	5.68	24.67	328	0.03
31	15.16	33.51	5.56	20	15.94	33.56	5.67	24.68	327	0.06
45	13.50	33.48	5.20	30	15.25	33.52	5.56	24.80	316	0.10
54	12.66	33.46	5.04	50	13.03	33.47	5.11	25.22	276	0.16
64	12.20	33.46 ^{a)}	4.79	75	11.54	33.45	4.57	25.49	250	0.22
73	11.65	33.44	4.60	100	10.81	33.60	3.92	25.74	226	0.28
93	11.10	33.55	4.12	150	9.70	33.85	3.12	26.13	189	0.39
107	10.48	33.65	3.67	200	9.42	34.09	2.45	26.36	168	0.48
121	10.16	33.78	3.08	250	8.77	34.21	1.57	26.56	149	0.56
144	9.76	33.83	3.14	300	8.26	34.24	1.23	26.66	139	0.63
172	9.65	33.95	2.79	400	7.43	34.25	1.06	26.79	127	0.77
209	9.32	34.11	2.31	500	6.64	34.27	0.87	26.92	115	0.90
260	8.65	34.22	1.48	600	(5.95)	(34.36)		(27.08)	(99)	(1.01)
340	7.95	34.25	1.11							
441	7.10	34.25 ^{a)}	1.03							
580	6.08	34.34 ^{a)}	0.56							

a) Possible evaporation; value falls on property curve.

OBSERVED				INTERPOLATED				COMPUTED		
Z	T	S	O ₂	Z	T	S	O ₂	σ_t	δ_T	ΔD
m	°C	‰	ml/L	m	°C	‰	ml/L	g/L	$10^5 \text{cm}^3/\text{g}$	dyn. m

S10
CCOF1
5712

PAOLINA-T; December 18, 1957; 0224 GCT; 32°44.5'N, 119°16.5'W; sounding, 65 fm; wind, 300°,
force 3; weather, cloudy; sea, very high; wire angle, 03°.

90.50

0	16.03	33.51	5.77	0	16.03	33.51	5.77	24.62	333	0.00
10	16.04	33.48	5.44	10	16.04	33.48	5.44	24.59	336	0.03
30	14.62	33.42	5.75	20	16.02	33.47	5.44	24.60	335	0.07
50	12.75	33.44	4.85	30	14.62	33.42	5.75	24.85	311	0.10
75	11.35	33.63	4.47	50	12.75	33.44	4.85	25.26	272	0.16
100	10.40	33.67	3.44	75	11.35	33.63	4.47	25.67	233	0.22
				100	10.40	33.67	3.44	25.87	214	0.28

PAOLINA-T; December 17, 1957; 2322 GCT; 32°36'N, 119°34.5'W; sounding, 390 fm; wind, 300°,
force 3; weather, partly cloudy; sea, high; wire angle, 03°.

90.55

0	16.26	33.47	5.90	0	16.26	33.47	5.90	24.53	241	0.00
10	16.27	33.47	5.88	10	16.27	33.47	5.88	24.52	342	0.03
30	16.00	33.51	5.89	20	16.15	33.50	5.88	24.58	337	0.07
45	14.66	33.38	6.00	30	16.00	33.51	5.89	24.62	332	0.10
55	13.50	33.38	5.76	50	14.09	33.38	5.89	24.94	303	0.16
65	11.76	33.33	5.55	75	11.18	33.35	5.29	25.48	251	0.23
76	11.13	33.35	5.26	100	10.32	33.52	4.38	25.76	224	0.29
96	10.42	33.49	4.53	150	9.20	33.84	2.99	26.20	183	0.40
109	10.06	33.60	4.04	200	8.51	33.99	2.55	26.43	161	0.48
124	9.66	33.75	3.58	250	7.98	34.10	2.24	26.59	146	0.56
147	9.23	33.83	3.00	300	7.45	34.13	1.90	26.68	137	0.63
176	8.92	33.90	2.90	400	6.50	34.18	0.97	26.87	119	0.77
213	8.32	34.04	2.37	500	5.98	34.28	0.53	27.01	106	0.88
265	7.84	34.11	2.20	600	(5.70)	(34.34)		(27.09)	(98)	(0.99)
345	6.92	34.14	1.31							
445	6.22	34.22	0.91							
586	5.72	34.34	0.35							

PAOLINA-T; December 17, 1957; 2017 GCT; 32°32'N, 119°46.5'W; sounding, 730 fm; wind, 300°,
force 3; weather, cloudy; sea, high; wire angle, 02°.

90.60

0	16.43	33.44		0	16.43	33.44		24.47	347	0.00
9	16.36	33.49		10	16.32	33.50		24.54	341	0.03
30	15.84	33.57		20	16.06	33.55		24.65	330	0.07
45	15.18	33.54		30	15.84	33.57		24.69	326	0.10
56	13.40	33.44		50	14.65	33.50		24.96	301	0.16
66	12.42	33.39		75	12.01	33.44		25.40	258	0.23
75	12.01	33.44		100	10.62	33.51		25.71	229	0.30
95	10.80	33.49		150	9.51	33.95		26.24	179	0.40
109	10.28	33.67		200	8.52	34.01		26.44	160	0.48
124	9.54	33.77		250	7.90	34.09		26.60	145	0.56
147	9.58	33.95		300	7.33	34.15		26.73	133	0.63
176	8.82	33.95		400	6.45	34.23		26.91	115	0.76
214	8.34	34.04		500	5.86	34.29		27.03	104	0.87
266	7.70	34.11		600	(5.72)	(34.35)		(27.10)	(97)	(0.98)
347	6.90	34.20								
450	6.08	34.25								
592	5.72	34.35								

SIO

CCOFI
5712

OBSERVED				INTERPOLATED				COMPUTED		
Z	T	S	O ₂	Z	T	S	O ₂	σ_t	δ_T	ΔD
m	°C	‰	ml/L	m	°C	‰	ml/L	g/L	$10^5 \text{ cm}^3/\text{g}$	dyn. m

90.70

PAOLINA-T; December 17, 1957; 1405 GCT; 32°10'N, 120°30'W; sounding, 2050 fm; wind, 320°, force 4; weather, overcast; sea, very rough; wire angle, 10°.

0	16.44	33.44	5.65	0	16.44	33.44	5.65	24.46	348	0.00
10	16.45	33.44	5.75	10	16.45	33.44	5.75	24.46	348	0.03
30	16.38	33.44	5.33	20	16.43	33.44	5.50	24.47	347	0.07
46	15.41	33.44	5.78	30	16.38	33.44	5.33	24.48	346	0.10
55	15.01	33.44	5.53	50	15.26	33.44	5.74	24.74	322	0.17
66	13.95	33.41	5.43	75	12.79	33.37	5.09	25.19	278	0.25
74	12.92	33.37	5.09	100	10.77	33.43	5.15	25.63	237	0.31
93	11.14	33.40	5.38	150	9.20	33.80	2.67	26.17	186	0.42
108	10.28	33.51	4.27	200	8.28	34.02	2.69	26.48	156	0.50
122	9.70	33.62	3.22	250	7.57	34.08	2.01	26.64	141	0.58
145	9.28	33.77 ^{a)}	2.63	300	7.02	34.11	1.31	26.74	132	0.65
171	8.82	33.93	2.80	400	6.24	34.22	0.87	26.92	114	0.78
208	8.13	34.04 ^{a)}	2.64	500	5.85	34.28	0.75	27.02	104	0.89
259	7.46	34.08	1.88							
338	6.63	34.14	0.94							
436	6.10	34.25	0.85							
577	5.42	34.32	0.30							

90.80

PAOLINA-T; December 17, 1957; 0740 GCT; 31°46.5'N, 121°12'W; sounding, 2000+ fm; wind, 320°, force 4; weather, cloudy; sea, rough; wire angle, 25°.

1	16.74	33.40	5.45	0	(16.74)	(33.40)	(5.45)	(24.37)	(357)	(0.00)
9	16.74	33.39	5.60	10	16.74	33.39	5.61	24.36	357	0.04
28	16.79	33.40	5.64	20	16.76	33.40	5.63	24.36	358	0.07
42	16.25	33.44	5.65	30	16.77	33.41	5.65	24.36	357	0.11
50	15.73	33.48	5.60	50	15.73	33.48	5.60	24.66	329	0.18
60	15.40	33.45	5.69	75	13.52	33.35	5.74	25.04	293	0.25
69	14.26	33.36	5.84	100	11.10	33.37	5.25	25.51	248	0.32
86	12.32	33.36	5.50	150	9.57	33.70	4.36	26.04	198	0.44
99	11.15	33.37	5.27	200	8.63	33.92	2.81	26.35	168	0.53
111	10.54	33.39	5.07	250	7.57	34.05	2.30	26.62	143	0.61
131	9.73	33.50	4.46	300	7.29	34.14	1.55	26.72	133	0.68
153	9.58	33.73	3.20	400	6.30	34.20	0.78	26.91	116	0.81
185	8.77	33.81	3.08	500	5.58	34.23	0.53	27.02	104	0.92
227	7.85	34.00	2.75							
295	7.36	34.13	1.59							
383	6.44	34.19	0.87							
514	5.48	34.24	0.51							

90.90

PAOLINA-T; December 17, 1957; 0116 GCT; 31°22.5'N, 121°56'W; sounding, 2150 fm; wind, 220°, force 4; weather, cloudy; sea, rough; wire angle, 06°.

0	17.64	33.58		0	17.64	33.58		24.29	364	0.00
11	17.59	33.54		10	17.60	33.55		24.28	366	0.04
31	17.56	33.54		20	17.58	33.54		24.28	365	0.07
61	17.10	33.50		30	17.56	33.54		24.29	365	0.11
71	16.66	33.48		50	17.38	33.53		24.32	362	0.18
81	14.67	33.39		75	16.05	33.45		24.57	338	0.27
96	12.93	33.35		100	12.30	33.33		25.26	272	0.35
110	11.36	33.31		150	9.40	33.53		25.92	209	0.47
124	10.71	33.36		200	8.57	33.87		26.32	171	0.57
143	9.53	33.49 ^{a)}		250	7.89	34.02		26.54	150	0.65
161	9.22	33.62		300	7.30	34.09		26.68	137	0.72
189	8.70	33.80		400	6.39	34.16		26.87	120	0.86
212	8.38	33.94		500	5.82	34.20		26.96	110	0.98
265	7.71	34.04		600	(5.43)	(34.32)		(27.11)	(96)	(1.09)
344	6.81	34.14 ^{a)}								
449	6.08	34.17								
584	5.46	34.30								

a) Possible evaporation; value falls on property curve.

OBSERVED				INTERPOLATED				COMPUTED		
Z	T	S	O ₂	Z	T	S	O ₂	σ_t	δ_T	ΔD
m	°C	‰	ml/L	m	°C	‰	ml/L	g/L	$10^5 \text{cm}^3/\text{g}$	dyn. m

SIO
CCOFI
5712

STRANGER; December 20, 1957; 1338 GCT; 32°15.5'N, 117°13'W; sounding, 560 fm; wind, 320°, force 4; weather, partly cloudy; sea, missing; wire angle, 05°.

97.32

0	16.94	33.74 ^{a)}		0	16.94	33.74		24.58	337	0.00
10	16.92	33.70		10	16.92	33.70		24.54	340	0.03
29	16.97	-		20	16.97	33.70		24.55	340	0.07
39	16.96	33.69		30	16.97	33.69		24.54	340	0.10
47	16.24	33.64		50	16.00	33.64		24.73	323	0.17
58	15.55	33.65		75	14.10	33.55		25.06	291	0.24
68	14.70	33.77		100	13.11	33.53		25.25	273	0.32
81	13.76	33.53		150	10.84	33.77		25.86	214	0.44
95	13.30	-		200	10.00	34.09		26.26	177	0.54
109	12.76	33.53		250	8.89	34.27		26.58	146	0.62
132	-	33.64		300	8.24	34.29		26.70	135	0.70
160	10.47	33.84		400	7.33	34.31		26.85	121	0.83
192	10.14	34.04		500	6.60	34.35		26.98	109	0.95
240	9.06	34.26								
315	8.06	34.29								
409	7.25	34.31								
533	6.37	34.36								

STRANGER; December 20, 1957; 0823 GCT; 31°39'N, 117°25'W; sounding, 1100 fm; wind, 320°, force 4; weather, cloudy; sea, rough; wire angle, 06°.

10040

0	17.40	33.66		0	17.40	33.66		24.41	353	0.00
10	17.38	33.68		10	17.38	33.68		24.44	350	0.04
29	17.20	33.66		20	17.26	33.67		24.45	349	0.07
44	17.14	33.66		30	17.19	33.66		24.47	348	0.10
54	16.54	33.63		50	16.99	33.65		24.51	344	0.17
63	14.14	33.48		75	12.98	33.46		25.22	275	0.25
73	13.10	33.46		100	11.00	33.42		25.57	243	0.32
92	11.58	33.44		150	9.36	33.89		26.22	181	0.42
105	10.72	33.41		200	8.44	34.04		26.47	157	0.51
128p	9.84	33.77		250	8.03	34.12		26.60	145	0.59
186p	8.62	34.00		300	7.64	34.18		26.70	135	0.66
265p	7.94	34.14								
386p	6.86	34.27								

STRANGER; December 19, 1957; 2322 GCT; 30°26'N, 117°48'W; sounding, missing; wind, 320°, force 4; weather, cloudy; sea, very rough; wire angle, 20°.

10350

0	17.11	33.60		0	17.11	33.60		24.44	350	0.00
8	17.10	33.62		10	17.08	33.62		24.46	348	0.03
26	16.92	33.62		20	17.00	33.62		24.48	346	0.07
40	16.36	33.58		30	16.81	33.61		24.51	343	0.10
48	14.84	33.48		50	14.67	33.47		24.88	308	0.17
58	13.66	33.40		75	12.92	33.45		25.23	275	0.24
66	13.12	33.39		100	11.02	33.50		25.63	237	0.31
83	12.22	33.59		150	10.00	33.85		26.07	195	0.42
95	11.21	33.48		200	8.52	33.96		26.40	164	0.51
109	10.74	33.57		250	8.33	34.12		26.56	149	0.59
130	9.89	33.66		300	8.45	34.30		26.68	138	0.66
155	10.00	33.87		400	7.43	34.30		26.83	123	0.80
189	8.70	33.93		500	6.51	34.31		26.97	110	0.92
237	8.26	34.07								
310	8.39	34.31								
401	7.41	34.30								
531	6.23	34.32								

a) Possible evaporation; value falls on property curve.

SIO

CCOFI
5712

OBSERVED				INTERPOLATED				COMPUTED		
Z	T	S	O ₂	Z	T	S	O ₂	σ_t	δ_T	ΔD
m	°C	‰	ml/L	m	°C	‰	ml/L	g/L	$10^5 \text{ cm}^3/\text{g}$	dyn. m

10760

STRANGER; December 19, 1957; 1605 GCT; 29°31'N, 118°03'W; sounding, 1825 fm; wind, 320°, force 4; weather, cloudy; sea, high; wire angle, 11°.

0	17.91	33.73		0	17.91	33.73		24.34	359	0.00
10	17.88	-		10	17.88	33.73		24.35	359	0.04
28	17.92	33.75		20	17.94	33.74		24.35	358	0.07
57	17.92	33.75		30	17.92	33.75		24.36	357	0.11
66	17.12	-		50	17.92	33.75		24.36	357	0.18
76	16.34	33.76		75	16.41	33.76		24.72	323	0.26
90	15.24	33.67 ^{a)}		100	14.95	33.68		24.98	298	0.34
105	14.38	33.63		150	10.63	33.58		25.75	225	0.48
118	13.31	33.57		200	9.24	33.85		26.20	183	0.58
137	11.08	-		250	8.49	34.01		26.45	159	0.67
155	10.50	33.58		300	7.82	34.11		26.62	143	0.75
184	9.58	33.78 ^{a)}		400	6.70	34.23		26.87	119	0.88
207	9.19	33.87		500	5.97	34.31		27.04	104	1.00
260	8.36	34.04 ^{a)}								
340	7.29	34.16 ^{a)}								
444	6.32	-								
578	5.70	34.33								

11070

STRANGER; December 19, 1957; 0705 GCT; 28°36'N, 118°20'W; sounding, missing; wind, 340°, force 5; weather, overcast; sea, very rough; wire angle, 14°.

0	-	33.77		0	(17.95)	33.77		(24.36)	(358)	(0.00)
9	17.95	33.77		10	17.95	33.78		24.37	357	0.04
28	17.94	33.79		20	17.94	33.78		24.37	356	0.07
56	17.86	33.75		30	17.93	33.78		24.38	356	0.11
65	17.36	33.69		50	17.88	33.76		24.38	356	0.18
72	16.62	33.64		75	16.21	33.62		24.66	329	0.26
88	14.20	33.55		100	12.62	33.44		25.28	270	0.34
100	12.62	33.44		150	11.28	33.91		25.90	211	0.46
114	12.14	-		200	9.96	34.22		26.37	166	0.56
131	11.28	33.73		250	9.76	34.41		26.56	149	0.64
149	11.29	33.91		300	9.12	34.41		26.66	139	0.71
176	10.51	34.19		400	7.22	34.29		26.85	121	0.85
199	9.98	34.21		500	6.31	34.31		26.99	108	0.97
249	9.78	34.41								
322	8.80	34.40								
427	6.68	34.26								
561	6.22	34.36								

a) Possible evaporation; value falls on property curve.

DISTRIBUTION LIST

Dr. E. H. Ahlstrom
U. S. Fish and Wildlife Service
c/o Scripps Institution of Oceanography
La Jolla, California

Mr. William Anderson
U. S. Fish and Wildlife Service
Brunswick, Georgia

Dr. Rolf Bolin
Hopkins Marine Station
Pacific Grove, California

Dr. Wayne V. Burt
Assoc. Prof. of Oceanography
School of Science
Oregon State College
Corvallis, Oregon

Librarian (4)
Department of Fish and Game
California State Fisheries Laboratory
Terminal Island, California

Chief, Division of Fisheries
Commonwealth Scientific and Industrial
Research Organization
P. O. Box 21
Crunulla, N. S. W., Australia

Herrn Professor Dr. A. Defant
Sternwartestrasse 38
Innsbruck
Austria

Dr. Ernest R. Anderson
Code 2233
U. S. Navy Electronics Laboratory
San Diego 52, California

Mr. Thomas S. Austin
Pacific Oceanic Fishery Investigations
U. S. Fish and Wildlife Service
P. O. Box 3830
Honolulu 12, T. H.

British Joint Services
(Navy Staff)
1910 K Street N. W.
Washington, D. C.

Mr. J. G. Burnette, Chairman
Marine Research Committee
P. O. Box 807
Los Altos, California

Mr. Ray Cannon
Ocean Fish Protective Association
645 N. Serrano Street
Los Angeles 4, California

Mr. R. S. Croker, Director
California Department of Fish and Game
Marine Fisheries Laboratory Branch
722 Capitol Avenue
Sacramento 14, California

Director of Research
Fish Commission of Oregon
Route 1, Box 31A
Clackamas, Oregon

Dr. Richard H. Fleming
University of Washington
Oceanographic Laboratories
Seattle 5, Washington

Dr. Paul M. Fye
Woods Hole Oceanographic Institution
Woods Hole, Massachusetts

Hancock Library of Biology and
Oceanography
Allan Hancock Foundation
University of Southern California
Los Angeles 7, California

Dr. Robert W. Hiatt
University of Hawaii
Honolulu, T. H.

Director
Instituto de Geofisica
Torre de Ciencias, 3er piso
Universidad Nacional Autonoma de Mexico
Villa Obregon, D. F.
Mexico

Mr. Milton C. James
Pacific Marine Fishery Commission
340 State Office Building
1400 S. W. Fifth Avenue
Portland 1, Oregon

Mr. Hans T. Klein
University of California
Scripps Institution of Oceanography
La Jolla, California

Dr. E. C. La Fond
Code 2235
U. S. Navy Electronics Laboratory
San Diego 52, California

Mr. Jeffery D. Frautschy
University of California
Scripps Institution of Oceanography
La Jolla, California

Mr. Seth Gordon, Director
California Department of Fish and Game
926 J Street
Sacramento 14, California

Mr. John Hawk
c/o Seafarers' International Union
of North America
450 Harrison Street
San Francisco 5, California

Mr. T. Hirano
Tokai Regional Fisheries Research
Laboratory
Tsukishima
Tokyo, Japan

Mr. John D. Isaacs
Program Director, Marine Life Research
University of California
Scripps Institution of Oceanography
La Jolla, California

Dr. H. Kitamura
Oceanographic Section
Kobe Marine Observatory
Kobe, Japan

Dr. E. Koto
Institute of Fisheries
Hokkaido University
Hakodate, Japan

Mr. Joseph Mardesich
Franco-Italian Packing Company
Fish Harbor Wharf
Terminal Island, California

Mr. J. C. Marr
U. S. Fish and Wildlife Service
c/o Scripps Institution of Oceanography
La Jolla, California

Dr. H. J. McLellan
Atlantic Oceanographic Group
St. Andrews, New Brunswick
Canada

Dr. R. C. Miller, Director
California Academy of Science
Golden Gate Park
San Francisco 18, California

National Marine Consultants, Inc.
Administration Airport
Goleta, California
Attn: Dr. R. Kent

Mr. Kenneth S. Norris, Curator
Marineland of the Pacific
Portuguese Bend
Marineland, California

Pusan Fisheries College
Pusan
Korea

Chief of Naval Research
Office of Naval Research
Geophysics Branch
Washington 25, D. C.

Dr. E. L. Pickard
Institute of Oceanography
University of British Columbia
Vancouver, B. C.
Canada

Dr. J. L. McHugh
Virginia Fisheries Laboratory
Gloucester Point, Virginia

Mr. Arthur H. Mendonca
c/o R. E. Booth Company, Inc.
280 Battery Street
San Francisco 11, California

Mr. John V. Morris
French Sardine Company
582 Tuna Street
Terminal Island, California

Dr. A. W. H. Needler, Director
Pacific Biological Station
Nanaimo, B. C.
Canada

Director
Norwegian Polar Institute
Observatorieggt 1
Oslo, Norway

Dr. Yngve H. Olsen
Journal of Marine Research
Yale University
New Haven, Connecticut

Librarian
Pacific Oceanic Fishery Investigations
P. O. Box 3830
Honolulu 12, T. H.

Mr. Don Powell
U. S. Fish and Wildlife Service
2725 Montlake Boulevard
Seattle 2, Washington

Dr. D. W. Pritchard, Director
Chesapeake Bay Institute
The Johns Hopkins University
121 Maryland Hall
Baltimore 18, Maryland

Mr. Joseph L. Reid, Jr.
University of California
Scripps Institution of Oceanography
La Jolla, California

Dr. Gordon A. Riley
Bingham Oceanographic Foundation
Yale University
New Haven, Connecticut

Mr. Gunnar I. Roden
University of California
Scripps Institution of Oceanography
La Jolla, California

Dr. M. B. Schaefer
Inter-American Tropical Tuna Commission
c/o Scripps Institution of Oceanography
La Jolla, California

Mr. O. E. Sette, Chief
Ocean Research
U. S. Fish and Wildlife Service
450-B Jordan Hall
Stanford, California

Mr. W. E. Stewart
c/o California State Chamber of
Commerce
350 Bush Street
San Francisco 4, California

Dr. Y. Takenouti
Oceanographical Section
Japanese Meteorological Agency
Chuo-ku
Tokyo, Japan

Mr. John Radovich
California Department of Fish and Game
California State Fisheries Laboratory
Terminal Island, California

Dr. Roger Revelle
University of California
Scripps Institution of Oceanography
La Jolla, California

Mrs. Margaret K. Robinson
University of California
Scripps Institution of Oceanography
La Jolla, California

Mr. Don T. Saxby
California Division
California Packing Corporation
2600 Seventh Street
Berkeley 10, California

Mr. Richard A. Schwartzlose
University of California
Scripps Institution of Oceanography
La Jolla, California

Mr. D. Shoji
Japanese Hydrographic Office
Tsukiji
Tokyo, Japan

Miss Margaret Storey, Librarian
Natural History Museum
Stanford, California

Chief
Division of Biological Research
Bureau of Commercial Fisheries
U. S. Fish and Wildlife Service
Washington 25, D. C.

Department of Oceanography
Texas A. and M. College
College Station, Texas

Dr. M. Uda
Tokyo University of Fisheries
Minato-ku
Tokyo, Japan

Library (2)
U. S. Navy Electronics Laboratory
San Diego 52, California

Library (4)
University of California
Scripps Institution of Oceanography
La Jolla, California

University of California (2)
Serials Department
General Library
Berkeley 4, California

Librarian
University of Washington
Oceanographic Laboratories
Friday Harbor, Washington

Director
University of Washington
School of Fisheries
Seattle 4, Washington

Mr. Richard C. Vetter
Geophysics Branch
Office of Naval Research
Washington 25, D. C.

Dr. John P. Tully
Pacific Oceanographic Group
P. O. Drawer 6
Nanaimo, B. C.
Canada

U. S. Hydrographic Office
Navy Department
Washington 25, D. C.
Attn: Mr. John Lyman

University of California
Department of Zoology
Berkeley 4, California

Library
University of California
Scripps Institution of Oceanography
Scripps Field Annex
La Jolla, California

Director
University of Miami
Marine Laboratory
Coral Gables, Florida

Librarian (2)
University of Washington
Oceanographic Laboratories
Seattle 5, Washington

Mr. Gilbert C. Van Camp, Sr.
772 Tuna Street
Terminal Island, California

Dr. Lionel A. Walford, Chief
Atlantic Fishery Oceanographic
Research Center
U. S. Fish and Wildlife Service
734 Jackson Place, N. W.
Washington 25, D. C.

Dr. Boyd W. Walker
University of California
Department of Zoology
Los Angeles 24, California

Mr. John G. Wyllie (20)
University of California
Scripps Institution of Oceanography
La Jolla, California

Dr. Warren S. Wooster
University of California
Scripps Institution of Oceanography
La Jolla, California

Dr. Kozo Yoshida
Geophysical Institute
Tokyo University
Bunkyo-ku
Tokyo, Japan