

data report

PHYSICAL AND CHEMICAL DATA

CCOFI Cruise 6310
2 - 29 October 1963

CCOFI Cruise 6311
28 - 29 November 1963

and

CCOFI Cruise 6311 (El Golfo)
9 November - 7 December 1963

SIO Reference 65-1
9 October 1964

INSERT FOR CCOFI CRUISE 6310 (SIO Ref. 65-1)

The CCOFI cruise-numbering and station-numbering system has been slightly revised in order to make it more consistent with the system used by the National Oceanographic Data Center.

Cruise numbers. Hyphenated numbers indicating quarterly cruises (extending over a period of more than one month) will no longer be used. A four-digit number will appear instead, where the first two digits represent the year, and the last two digits the month in which the first data were collected.

Station numbers. Superscript numbers will not be used any longer, either for indication of the station line (before the decimal point) nor the station position along that line (after the decimal point). (Each station number represents, really, an area of about twelve by four nautical miles.) The exact position will be expressed by latitude and longitude.

UNIVERSITY OF CALIFORNIA
SCRIPPS INSTITUTION OF OCEANOGRAPHY

PHYSICAL AND CHEMICAL DATA

CCOFI Cruise 6310
2 - 29 October 1963

CCOFI Cruise 6311
28 - 29 November 1963

and


CCOFI Cruise 6311 (El Golfo)
9 November - 7 December 1963

Sponsored by

Marine Research Committee

SIO Reference 65-1
9 October 1964

Approved for distribution:


F. N. Spiess, Director

CONTENTS

INTRODUCTION	iii
CRUISE 6310	
List of Figures	viii
Personnel	xi
Tabulated Data	163
CRUISE 6311	
List of Figures	xiv
Personnel	xv
Tabulated Data	192
CRUISE 6311 (El Golfo)	
List of Figures	xvi
Personnel	xix
Tabulated Data	196
DISTRIBUTION LIST	205

INTRODUCTION

The data presented in this report were collected by the RV Black Douglas of the Bureau of Commercial Fisheries, the RV Alexander Agassiz and the RV Horizon of the Scripps Institution of Oceanography on Cruise 6310 and by the RV Horizon and the RV Alexander Agassiz on Cruise 6311 of the California Cooperative Oceanic Fisheries Investigations program. The first two figures in this cruise numbering system represent the year of the cruise; the last two figures, the month. The cruises preceding this one in the series are 6304 and 6306 (SIO Ref. 64-13) and 6307 and 6309 (SIO Ref. 64-18).

The data are tabulated at observed depths; the interpolated and computed values are tabulated at standard depths and are accompanied by charts of horizontal distribution. The presentation of data in this report does not constitute publication; however, the data contained in this report have been carefully edited and no modifications should be necessary before final publication.

STANDARD PROCEDURES

Processing of the data was carried out using the method described by Klein.^{1/} The 125-meter level was introduced into the integration to obtain greater accuracy in the determination of ΔD .

To indicate degree of accuracy, temperatures are recorded in tenths of a degree when obtained by bucket thermometer, thermograph, or bathythermograph, while temperatures from reversing thermometers are recorded in hundredths of a degree. The salinity values obtained by salinometer are recorded to three decimal places, provided they meet accepted standards. The values recorded "have a reproducibility of $\pm 0.004\%$ salinity at the 95 per cent probability level, and a probable accuracy of $\pm 0.01\%$ salinity or better at the same level of probability."^{2/} The values are recorded to two decimal places when obtained by chlorinity titration, or by salinometer where only one determination per sample was obtained, or where there is doubt concerning the accuracy of a particular sample, or of all samples on

^{1/} Klein, Hans T. A new technique for processing physical oceanographic data. MS.

^{2/} Quotation from Department of Oceanography, University of Washington, Tech. Rep. No. 66, UW Ref. 60-18, October 1960.

a station. The accuracy of all samples obtained by salinometer and recorded to two decimal places is believed to be equal to or better than those obtained by manual titration.

Extrapolated values and values interpolated between remote observations are entered within parentheses. A hyphen is used to indicate a missing observed value. The time is the time of messenger release. When more than one cast was made on a station, messenger times and wire angles are given in the order of increasing depth. A line is left blank between the observed data of each cast.

On stations where more than one cast is lowered, the various property curves may not agree perfectly. This discrepancy may be caused by changes in geographical position, real property changes with time, slight error in measurement, or a combination of these factors. Stations with overlapping casts have the following footnote: Overlapping casts; reconciliation of property curves when necessary.

FOOTNOTES

Laboratory personnel note any possible imperfections in the sealing of the bottles as follows:

Loose bottle cap: The cap is definitely loose so that it could be moved with very little applied pressure. The salinity values obtained from these samples may be usable depending on time and/or conditions of storage.

Possible evaporation: Either the cap was sealed with less than usual pressure, the bottle edge chipped, the rubber washer cracked, or the bale broke on opening, etc.

Use of the above values in interpolation depends upon consistency with other values of salinity and other properties, and these footnotes are supplemented with "falls on property curve" or "does not fall on property curve," depending upon whether the property curve was drawn through the value or not.

In addition to footnotes, two special notations are used without footnotes because their meaning is always the same.

To indicate a premature or a delayed reversal of the water-sampling device which results in certain depth and property errors, the following notation is used.

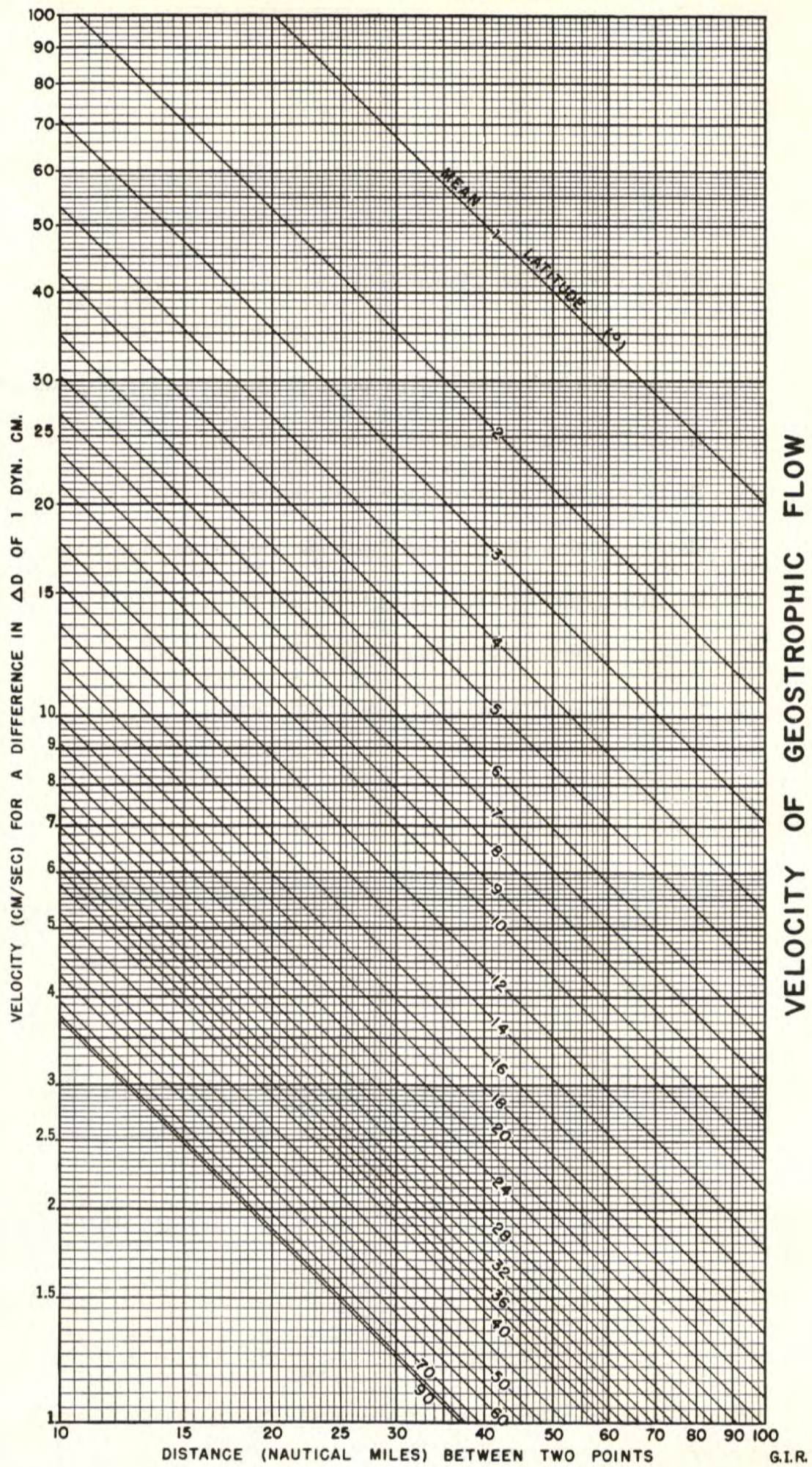
p: pretrip or posttrip.

Values which are not drawn through because they seem to be in error without apparent reason are indicated by the following notation.

u: uncertain value (value may be correct; occasionally it can influence the drawing of the property curve).

FORMAT

These data are typed in the format of the University of California Press publication, Oceanic Observations of the Pacific.



FIGURES
Cruise 6311

1. See insert on station position chart for CCOFI Cruise 6310

PERSONNEL
Cruise 6311

SHIP'S CAPTAIN

Ferris, Noel L., RV Horizon

PERSONNEL PARTICIPATING IN THE COLLECTION OF DATA

RV Horizon

Brennen, Robert E., Senior Marine Technician
Burns, William A., Marine Technician

SIO CCOFI 6310	OBSERVED				COMPUTED	INTERPOLATED				COMPUTED		
	Z m	T °C	S ‰	O ₂ ml/L	δ _T cl/ton	Z m	T °C	S ‰	O ₂ ml/L	σ _t g/L	δ _T cl/ton	ΔΔ dyn m

80.80 ALEXANDER AGASSIZ; October 8, 1963; 1355 GCT; 33°24.5'N, 122°36'W; sounding, 2114 fm; wind, 270°, force 1; weather, cloudy; sea, slight; wire angle, 11°.

1	19.44	33.085	5.32	443
49	16.30	33.016	5.95	375
98	12.01	33.039	5.63	288
291	7.30	34.028	2.39	141
485	5.69	34.171	0.52	111
972	3.90	34.459	0.35	70
1943	2.14	34.614	1.69	43
2906	1.64	34.657	2.49	36
3919	1.52	34.686	2.93a)	33
3922	1.48	-	-	-
3929	1.50	-	-	-

82.47 ALEXANDER AGASSIZ; October 6, 1963; 1334 GCT; 34°14'N, 122°02'W; sounding, 315 fm; wind, missing; weather, missing; sea, missing; wire angle, 01° ^{b)} f

382	7.56	34.243	0.33	129
401	7.40	34.246	0.32	126
420	7.08	34.246	0.18	122
440	6.94	34.256	0.12	120
450	6.92	34.258	0.10	119
460	6.86	34.261	0.07	118
469	6.82	34.257	0.06	118
479	6.76	34.252	0.07	118
489	6.68	34.261	0.05	116
499	6.64	34.259	0.03	116
508	6.59	34.268	0.00	114
518	6.58	34.270	-	114
528	6.56	34.266	-	114
538	6.53	34.267	0.02	114
548	6.55	34.263	0.02	114
557	6.54	34.262	0.02	114
567	6.52	34.270	0.02	113
577	6.54	34.268	0.02	113

82.47 ALEXANDER AGASSIZ; October 9, 1963; 0825 GCT; 34°14'N, 122°02'W; sounding, 320 fm; wind, 290°, force 6; weather, clear; sea, moderate; wire angle, 32°.

1	18.46	33.594	5.45	382
43	12.24	33.574	4.33	254
129	9.77	33.921	2.55	185
217	9.13	34.143	1.37	159
309	8.22	34.218	0.56	140
404	7.45	34.240	0.33	128
474	6.81	34.251	0.11	118
477	6.81	-	-	-
480	6.78	-	-	-
484	6.80	-	-	-

a) Alternate value, 3.13 ml/L.

b) One hydrographic cast was made on this station two different days to monitor the oxygen deficiency on a time basis.

OBSERVED				COMPUTED	INTERPOLATED				COMPUTED		
Z	T	S	O ₂	δ_T	Z	T	S	O ₂	σ_t	δ_T	ΔD
m	°C	‰	ml/L	cl/ton	m	°C	‰	ml/L	g/L	cl/ton	dyn m

SIO
CCOFI
6310

HORIZON; October 28, 1963; 2241 GCT; 30°42.5'N, 120°42'W; sounding, 2014 fm; wind, 280°, force 3; weather, cloudy; sea, slight; wire angle, 18°. ^{a)}

1	19.79	33.579		415	0	(19.79)	(33.58)		(23.76)	(415)	(0.00)
11	19.72	33.574		414	10	19.72	33.57		23.77	414	0.04
30	19.90	33.687		410	20	19.82	33.64		23.79	412	0.08
58	17.99	33.708		363	30	19.90	33.69		23.81	410	0.12
67	17.44	33.716		349	50	19.66	33.71		23.89	403	0.21
81	15.76	33.550		325	75	17.20	33.70		24.49	345	0.30
94	14.94	33.539		308	100	14.55	33.52		24.95	302	0.38
108	13.58	33.499		284	125	12.17	33.54		25.44	254	0.45
122	12.46	33.548		259	150	10.82	33.58		25.72	228	0.51
130	11.82	33.529		249	200	9.28	33.82		26.17	185	0.62
149	10.88	33.572		229	250	8.38	34.00		26.45	159	0.71
162	10.22	33.614		215	300	7.67	34.06		26.61	144	0.78
175	9.67	33.673		202	400	6.48	34.12		26.82	124	0.92
202	9.24	33.835		184	500	5.72	34.21		26.99	108	1.04
228	8.66	33.969		165							
274	8.08	34.039		151							
323	7.26	34.082		137							
401	6.45	34.127		123							
482	5.82	34.186		111							
564	5.40	34.280		99							

|
(96.81)

a) Special cast for monitoring temperature measuring devices.

SIO CCOFI 6311	OBSERVED				COMPUTED	INTERPOLATED				COMPUTED		
	Z m	T °C	S ‰	O ₂ ml/L	δ _T cl/ton	Z m	T °C	S ‰	O ₂ ml/L	σ _t g/L	δ _T cl/ton	ΔD dyn m

1
(96.82) HORIZON; November 28, 1963; 0254, 0630 GCT; 30°42'N, 120°45.5'W; sounding, 2013 fm; wind, 330°, force 4;
weather, cloudy; sea, moderate; wire angle, 14°, 00°. (a)

1	16.60	33.354		357	0	(16.60)	(33.35)		(24.36)	(357)	(0.00)
11	16.58	33.349		357	10	16.58	33.35		24.37	357	0.04
30	16.25	33.382		347	20	16.30	33.38		24.45	349	0.07
40	16.16	33.397		344	30	16.25	33.38		24.47	347	0.11
58	16.09	-			50	16.10	33.40		24.52	343	0.18
67	15.28	33.298		333	75	13.95	33.23		24.85	311	0.26
81	13.51	33.221		303	100	12.53	33.28		25.17	280	0.33
96	12.78	33.265		286	125	10.00	33.36		25.69	231	0.40
110	11.69	33.330		261	150	9.27	33.54		25.95	206	0.45
133	10.00	33.422		226	200	8.89	33.88		26.28	175	0.55
142	9.42	33.499		211	250	8.19	34.01		26.49	155	0.63
151	9.26	33.541		206	300	7.54	34.06		26.62	142	0.71
179	9.05	33.834		181	400	6.44	34.11		26.81	124	0.85
206	8.82	33.893		173	500	5.90	34.21		26.96	110	0.97
233	8.40	33.979		160	600	5.28	34.27		27.09	99	1.08
278	7.84	34.044		148	700	4.85	34.34		27.19	89	1.18
334	7.09	34.063		136	800	4.50	34.40		27.28	80	1.28
409	6.37	34.124		122	1000	3.93	34.47		27.39	69	1.44
490	5.96	34.212		111	1200	3.45	34.52		27.48	61	1.59
573	5.41	34.254		101	1500	2.79	34.56		27.57	52	1.79
					2000	2.04	34.62		27.69	42	2.07
423 ^{ab}	6.31	34.123		122	2500	1.75	34.65		27.73	37	2.31
522	5.76	34.210		109	3000	1.62	34.67		27.76	35	2.54
621	5.19	34.283		97							
740	4.70	34.364		85							
839	4.39	34.419		78							
939	4.08	34.454		72							
1087	3.72	34.498		65							
1284	3.26	34.529		59							
1433	2.91	34.552		54							
1581	2.65	34.576		50							
1779	2.28	34.603		45							
1977	2.05	34.622		42							
2174	1.92	34.636		40							
2371	1.82	34.649		38							
2568	1.73	34.654		37							
2767	1.66	34.662		36							
2965	1.62	34.665		35							
3164	1.60	34.671		35							
3362	1.57	34.674		34							
3556	1.55	34.677		34							
3608	1.56	34.676		34							

(a) Overlapping casts; reconciliation of property curves when necessary.

a) Special cast for monitoring temperature measuring devices

OBSERVED				COMPUTED	INTERPOLATED				COMPUTED		
Z	T	S	O ₂	δ _T	Z	T	S	O ₂	σ _t	δ _T	ΔD
m	°C	‰	ml/L	cl/ton	m	°C	‰	ml/L	g/L	cl/ton	dyn m

S10

CCOFI
6311

HORIZON; November 28, 1963; 1755 GCT; 30°42'N, 120°45.5'W; sounding, 2013 fm; wind, 020°, force 1; weather, cloudy; sea, slight; wire angle, 09°. a)

I-A
(96.82)

36	16.50	33.351		355	0	16.9	(33.35)		(24.29)	(364)	(0.00)
95	13.71	33.239		305	10	16.9	(33.35)		(24.29)	(364)	(0.04)
144	10.54	33.388		237	20	16.7	(33.35)		(24.34)	(360)	(0.07)
242	7.72	33.958		152	30	16.5	(33.35)		(24.39)	(355)	(0.11)
339	7.10	34.052		137	50	16.50	33.35		24.39	355	0.18
416	6.36	34.117		123	75	16.22	33.34		24.44	350	0.27
513	5.77	34.190		110	100	13.22	33.24		25.01	296	0.35
609	5.26	34.266		99	125	11.68	33.31		25.36	263	0.42
820	4.49	34.411		79	150	10.28	33.42		25.69	231	0.48
1039	3.88	34.480		68	200	8.48	33.74		26.23	179	0.59
1273	3.28	34.525		59	250	7.64	33.97		26.54	150	0.67
1506	2.75	34.562		52	300	7.36	34.03		26.63	142	0.75
1766	2.34	34.593		46	400	6.49	34.11		26.81	125	0.88
2037	2.02	34.624		41	500	5.84	34.18		26.95	112	1.01
2321	1.84	34.642		39	600	5.30	34.26		27.08	99	1.12
2607	1.70	34.659		36	700	4.90	34.34		27.19	89	1.22
2903	1.63	34.664		35	800	4.56	34.40		27.27	81	1.32
3202	1.58	34.670		35	1000	3.97	34.47		27.39	70	1.48
3403	1.55	34.672		34	1200	3.46	34.51		27.47	62	1.63
3604	1.56	34.674		34	1500	2.76	34.56		27.58	52	1.83
					2000	2.06	34.62		27.68	42	2.11
					2500	1.75	34.65		27.73	37	2.36
					3000	1.62	34.66		27.75	36	2.59

HORIZON; November 29, 1963; 0008 GCT; 30°42'N, 120°45.5'W; sounding, 2013 fm; wind, 320°, force 1; weather, cloudy; sea, moderate; wire angle, 00°. a)

I-B
(96.82)

36	16.80	33.284		367	0	17.7	(33.34)		(24.10)	(383)	(0.00)
95	13.76	33.226		307	10	17.6	(33.33)		(24.11)	(381)	(0.04)
149	10.12	33.438		227	20	17.6	(33.33)		(24.11)	(381)	(0.08)
248	8.42	33.971		161	30	17.6	(33.33)		(24.11)	(381)	(0.11)
347	6.94	34.086		132	50	16.73	33.28		24.28	365	(0.19)
433	6.25	34.158		118	75	16.15	33.26		24.40	354	0.28
533	5.71	34.222		107	100	13.27	33.23		24.99	298	0.36
642	5.14	34.297		95	125	10.70	33.29		25.52	247	0.43
860	4.38	34.429		77	150	10.09	33.45		25.75	225	0.49
1088	3.78	34.497		66	200	9.22	33.74		26.12	190	0.60
1337	3.12	34.547		56	250	8.38	33.98		26.44	160	0.69
1585	2.66	34.584		49	300	7.58	34.05		26.61	144	0.76
1853	2.24	34.612		44	400	6.47	34.13		26.83	123	0.90
2129	1.97	34.641		40	500	5.88	34.20		26.96	111	1.03
2417	1.79	34.656		37	600	5.36	34.27		27.08	99	1.14
2715	1.70	34.663		36	700	4.90	34.33		27.18	90	1.24
3012	1.62	34.662		35	800	4.54	34.40		27.27	81	1.33
3309	1.58	34.676		34	1000	4.02	34.47		27.38	70	1.50
3506	1.56	34.670		34	1200	3.47	34.52		27.48	61	1.65
3706	1.56	34.671		34	1500	2.81	34.57		27.58	52	1.85
					2000	2.09	34.63		27.69	41	2.13
					2500	1.75	34.66		27.75	37	2.37
					3000	1.62	34.66		27.75	36	2.60

a) Special cast for monitoring temperature measuring devices.

FIGURES
Cruise 6311 (El Golfo)

1. CCOFI Cruise 6311 (El Golfo), station positions

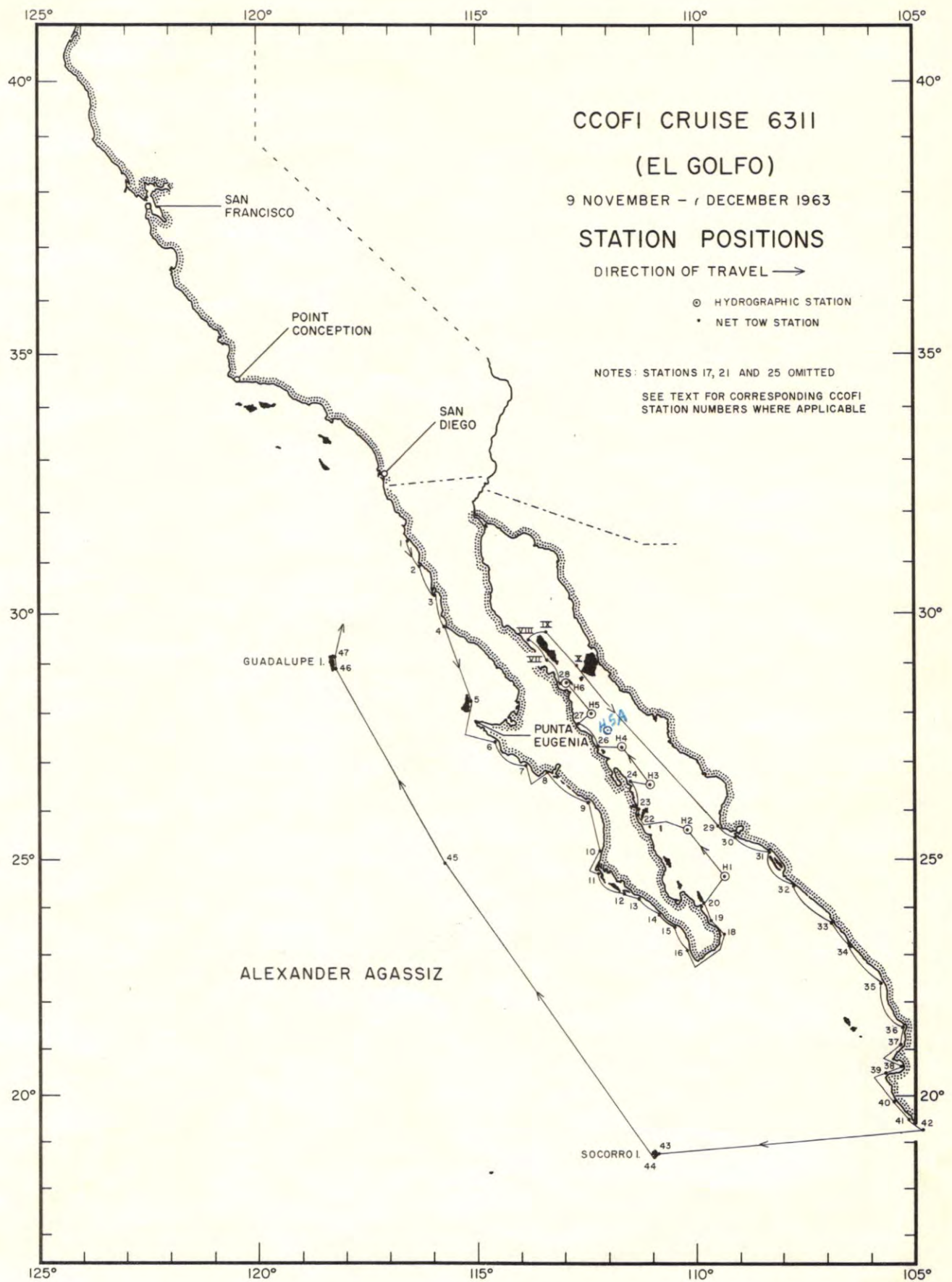


FIGURE 1

PERSONNEL
Cruise 6311 (El Golfo)

SHIP'S CAPTAIN

Newbegin, Robert C., RV Alexander Agassiz

PERSONNEL PARTICIPATING IN THE COLLECTION OF DATA

RV Alexander Agassiz

- *Fleminger, Dr. Abraham
Brown, Daniel M.
- *Bottom, Kenneth S., Senior Marine Technician
- *Clutter, Dr. Robert I., Bureau of Commercial Fisheries
Crowe, Fred J., Laboratory Assistant
- *Lawson, Jan B., Senior Marine Technician
Matsui, Tetsuo, Postgraduate Research Biologist
Pine, James S., Senior Marine Technician
Smith, Dr. Paul, Bureau of Commercial Fisheries
Snyder, H. George, Museum Scientist
- *Wirth, David, Marine Technician
Young, Anthony W., Marine Technician

*San Diego to Mazatlan.

SIO CCOFI 6311 EL GOLFO	OBSERVED						COMPUTED	INTERPOLATED				COMPUTED		
	Z m	T °C	S ‰	O ₂ ml/L	PO ₄ -P μg at/L	SiO ₃ -Si μg at/L	NO ₂ -N μg at/L	δ _T cl/ton	Z m	T °C	S ‰	O ₂ ml/L	σ _t g/L	δ _T cl/ton

146G.70 ALEXANDER AGASSIZ; November 13, 1963; 1818 GCT; 24°38'N, 109°22'W; sounding, 1200 fm; wind, 390°, force 2; weather, partly cloudy; sea, moderate; wire angle, 10°.

1	27.38	35.277	4.86	0.59	4	0.03	504	0	(27.38)	(35.28)	(4.86)	(22.83)	(504)	(0.00)
11	27.22	35.277	4.85	0.58	4	0.02	499	10	27.24	35.28	4.85	22.87	500	0.05
31	27.20	35.270	4.84	0.62	4	0.03	499	20	27.20	35.28	4.85	22.89	498	0.10
56	22.80	34.971	3.37	1.52	7	0.43	393	30	27.20	35.27	4.84	22.88	499	0.15
70	20.82	35.057	3.08	1.93	14	0.10	334	50	25.00	35.09	4.05	23.43	446	0.24
84	19.28	35.028	2.57	2.18	17	0.06	298	75	20.30	35.05	2.93	24.74	321	0.34
99	16.89	34.974	1.99	2.60	16	0.04	245	100	16.78	34.97	1.94	25.56	243	0.41
123	14.84	34.916	1.40	2.88	23	-	205	125	14.72	34.91	1.38	25.98	203	0.47
142	13.80	34.895	1.16	3.06	28	0.02	186	150	13.55	34.88	1.02	26.21	182	0.52
161	13.22	34.860	0.87	3.00	29	-	177	200	12.24	34.82	0.75	26.42	162	0.61
191	12.46	34.828	0.79	3.00	30	0.02	165	250	11.27	34.74	0.56	26.54	150	0.69
239	11.45	34.754	0.57	2.98	30	0.79	152	300	10.56	34.66	0.52	26.61	144	0.76
293	10.66	34.674	-	3.06	32	0.57	144	400	9.24	34.61	0.51	26.79	126	0.91
371	9.64	34.620	0.49	3.19	35	0.07	132	500	7.85	34.57	0.55	26.98	109	1.03
469	8.26	34.590	0.57	3.28	36	-	113	600	6.74	34.53	0.45	27.11	97	1.14
574	6.98	34.526	0.48	3.48	39	0.04	100	700	5.98	34.52	0.40	27.20	88	1.25
722	5.82	34.521	0.40	3.45	50	-	86	800	5.31	34.53	0.47	27.29	79	1.34
875	4.89	34.539	0.56	3.64	69	0.03	74	1000	4.49	34.54	0.78	27.39	70	1.51
1029	4.40	34.547	0.80	3.63	91	-	68							
1112	4.11	34.553	0.99	3.62	106	0.03	65							

146G.70 ALEXANDER AGASSIZ; November 15, 1963; 0021 GCT; 24°38'N, 109°22'W; sounding, 1280 fm; wind, 160°, force 2; weather, clear; sea, slight; wire angle, 04°.

1	27.72	35.305	4.76	0.58	2	0.00	513	0	(27.72)	(35.30)	(4.76)	(22.73)	(513)	(0.00)
11	27.30	35.295	4.79	0.58	2	0.00	500	10	27.32	35.30	4.79	22.86	501	0.05
31	27.23	35.277	4.85	0.58	3	0.01	499	20	27.26	35.28	4.82	22.87	500	0.10
56	23.74	35.092	3.75	1.44	9	0.56	410	30	27.24	35.28	4.85	22.87	500	0.15
71	21.50	35.056	2.99	1.86	12	0.18	352	50	27.20	35.27	4.84	22.88	499	0.25
87	18.44	35.042	2.42	2.24	19	0.07	276	75	19.82	35.05	2.67	24.87	309	0.35
102	16.04	34.974	1.57	2.73	23	0.01	227	100	16.31	34.98	1.68	25.68	232	0.42
126	14.36	34.885	1.12	3.24	28	-	198	125	14.41	34.89	1.13	26.03	198	0.48
146	13.85	34.877	0.93	3.00	26	0.00	188	150	13.74	34.88	0.90	26.17	186	0.52
166	13.23	34.871	0.83	3.20	34	-	176	200	12.46	34.83	0.60	26.39	165	0.61
195	12.54	34.835	-	3.15	35	0.00	166	250	11.58	34.74	0.44	26.49	155	0.70
244	11.69	34.746	0.44	3.17	33	0.01	157	300	10.71	34.70	0.52	26.61	143	0.78
299	10.72	34.698	0.52	2.98	37	1.40	144	400	9.26	34.61	0.41	26.79	127	0.92
379	9.55	34.623	0.39	3.18	37	0.08	130	500	7.98	34.57	0.54	26.96	110	1.04
479	8.22	34.585	0.55	3.24	51	-	113	600	6.90	34.52	0.43	27.08	100	1.16
585	7.04	34.530	0.44	3.48	61	0.02	101	700	6.04	34.52	0.40	27.19	89	1.26
735	5.77	34.515	0.39	3.74	71	-	86	800	5.30	34.52	0.41	27.28	80	1.36
890	4.82	34.524	0.47	3.68	80	0.00	74	1000	4.49	34.55	0.50	27.40	69	1.52
1045	4.36	34.560	0.56	3.64	110	-	67							
1129	4.13	34.567	0.68	3.91	105	0.00	64							

OBSERVED							COMPUTED	INTERPOLATED				COMPUTED		
Z	T	S	O ₂	PO ₄ -P	SiO ₃ -Si	NO ₂ -N	δ _T	Z	T	S	O ₂	σ _t	δ _T	ΔD
m	°C	‰	ml/L	μg at/L	μg at/L	μg at/L	cl/ton	m	°C	‰	ml/L	g/L	cl/ton	dyn m

SIO
CCOFI
6311
EL GOLFO

ALEXANDER AGASSIZ; November 17, 1963; 1235 GCT; 25°35.5'N, 110°14.5'W; sounding, 1140 fm; wind, 360°, force 4; weather, partly cloudy; sea, missing; wire angle, 33°.

139G.60
(H-2)

2	27.28	35.276	4.90	0.56	2	0.01	501	0	(27.28)	(35.28)	(4.90)	(22.86)	(501)	(0.00)
10	27.31	35.274	5.18	0.68	2	-	502	10	27.31	35.27	5.18	22.84	502	0.05
27	27.31	35.272	5.03	0.68	2	0.00	502	20	27.31	35.27	5.10	22.84	502	0.10
53	24.00	35.127	3.82	1.48	7	0.44	415	30	27.31	35.27	5.02	22.84	502	0.15
70	20.62	35.110	2.98	2.18	18	0.09	325	50	25.00	35.16	4.17	23.48	441	0.25
82	18.94	35.079	2.63	2.45	22	0.05	286	75	19.88	35.10	2.82	24.89	307	0.34
95	17.17	35.033	2.20	2.75	22	0.04	247	100	16.60	35.02	2.08	25.64	236	0.41
115	15.25	34.989	1.74	3.18	31	-	209	125	14.50	34.96	1.49	26.07	195	0.46
131	14.15	34.948	1.36	3.28	42	0.00	189	150	13.40	34.91	1.13	26.26	177	0.51
151	13.35	34.906	1.12	3.30	35	-	176	200	11.88	34.80	0.83	26.48	156	0.60
176	12.44	34.844	0.99	3.44	37	0.01	163	250	10.91	34.73	0.59	26.60	145	0.67
217	11.52	34.774	0.74	3.59	42	-	152	300	10.12	34.68	0.47	26.70	135	0.75
266	10.62	34.710	0.52	3.48	43	0.03	141	400	8.85	34.62	0.51	26.86	120	0.88
341	9.56	34.653	0.41	3.68	50	-	128	500	7.58	34.56	0.49	27.01	106	1.00
433	8.44	34.602	0.57	3.82	55	0.02	115	600	6.42	34.55	0.40	27.16	91	1.11
525	7.26	34.550	0.44	3.90	67	-	102	700	5.69	34.54	0.38	27.25	83	1.20
662	5.90	34.545	0.38	3.94	76	-	85	800	5.20	34.53	0.39	27.30	78	1.29
810	5.16	34.532	0.39	4.04	97	0.01	78	1000	4.20					
954	4.40	34.62 a)	0.84	3.88	96	-	63							
1033	4.08	34.64 a)	0.79	3.94	110	-	58							

ALEXANDER AGASSIZ; November 19, 1963; 0614 GCT; 26°31.5'N, 111°03.5'W; sounding, 740 fm; wind, 350°, force 4; weather, missing; sea, missing; wire angle, 17°.

132G.50
(H-3)

1	26.05	35.368	5.03	0.68	3	0.00	457	0	(26.05)	(35.37)	(5.03)	(23.32)	(457)	(0.00)
11	26.07	35.365	5.03	1.21	3	-	458	10	26.07	35.36	5.03	23.30	458	0.05
35	26.08	35.366	4.98	0.86	4	-	458	20	26.07	35.36	5.01	23.30	458	0.09
63	22.48	35.112	3.03	1.99	18	0.24	374	30	26.07	35.37	4.99	23.31	458	0.14
87	18.62	35.110	2.51	2.68	28	-	276	50	24.95	35.27	4.17	23.58	432	0.23
101	17.17	35.082	2.13	2.74	35	-	244	75	20.45	35.11	2.77	24.75	321	0.32
115	15.90	35.049	1.86	3.08	41	0.00	218	100	17.22	35.08	2.14	25.54	245	0.39
145	14.86	34.998	1.57	3.25	45	-	200	125	15.53	35.03	1.76	25.90	212	0.45
163	14.07	34.961	1.30	3.36	47	-	186	150	14.68	34.99	1.50	26.05	197	0.50
187	13.44	34.948	1.21	3.40	46	0.00	175	200	13.08	34.94	1.13	26.35	168	0.60
221	12.45	34.768	1.01	3.43	49	-	169	250	12.06	34.86	0.93	26.49	155	0.68
279	11.70	34.820	0.85	3.54	53	-	152	300	11.35	34.80	0.72	26.57	147	0.76
337	10.63	34.768	0.50	3.56	56	0.02	137	400	9.38	34.71	0.45	26.85	121	0.90
424	8.98	34.692	0.44	3.82	73	-	116	500	8.08	34.64	0.48	27.00	107	1.02
552	7.59	34.62 b)	0.50	3.78	86	-	101	600	7.19	34.62	0.44	27.11	96	1.13
665	6.67	34.611	0.34	3.74	96	0.00	90	700	6.37	34.60	0.34	27.21	87	1.24
827	5.30	34.556	0.37	3.76	108	-	77	800	5.52	34.56	0.36	27.29	80	1.33
994	4.45	34.554	0.47	3.80	128	-	68	1000	4.43	34.55	0.48	27.40	68	1.50
1194	3.76	34.610u	0.65	3.88	149	0.00		1200	3.74	34.58	0.71	27.50	59	1.64
1274	3.60	34.582	0.82	3.78	158	-	58							

a) Possible evaporation.

b) Broken bottle cap; value falls on property curve.

SIO	OBSERVED							COMPUTED	INTERPOLATED				COMPUTED		
	Z	T	S	O ₂	PO ₄ -P	SiO ₃ -Si	NO ₂ -N	δ _T	Z	T	S	O ₂	σ _t	δ _T	ΔD
CCOFI 6311 EL GOLFO	m	°C	‰	ml/L	μg at/L	μg at/L	μg at/L	cl/ton	m	°C	‰	ml/L	g/L	cl/ton	dyn m
132G.50 (H-3B)	ALEXANDER AGASSIZ; November 20, 1963; 1650 GCT; 26°31.5'N, 111°03.5'W; sounding, 845 fm; wind, 270°, force 1; weather, cloudy; sea, smooth; wire angle, 02°.														
	1	25.94	35.411	5.14	0.70	2	-	451	0	(25.94)	(35.41)	(5.14)	(23.38)	(451)	(0.00)
	12	25.93	35.408	5.00	0.77	3	-	451	10	25.93	35.41	5.02	23.39	451	0.05
	31	25.93	35.409	5.04	0.84	3	0.00	451	20	25.93	35.41	5.02	23.39	451	0.09
	57	24.12	35.219	3.97	1.52	10	0.38	412	30	25.93	35.41	5.04	23.39	451	0.14
	71	20.28	35.116	2.70	2.24	24	0.06	316	50	25.90	35.41	5.01	23.39	450	0.23
	87	18.65	35.123	2.41	2.51	26	-	275	75	19.93	35.12	2.61	24.89	307	0.32
	102	16.80	35.044	1.99	2.98	31	-	238	100	17.05	35.06	2.02	25.57	243	0.39
	126	15.18	35.007	1.76	3.28	38	0.01	206	125	15.23	35.01	1.77	25.95	207	0.45
	146	14.43	34.957	1.34	3.24	40	-	194	150	14.29	34.96	1.33	26.11	191	0.50
	165	13.82	34.956	1.31	3.32	44	-	182	200	13.14	34.92	1.20	26.32	171	0.59
	195	13.24	34.922	1.22	3.32	45	0.00	173	250	12.05	34.84	0.91	26.47	157	0.68
	245	12.13	34.845	0.94	3.50	49	-	158	300	11.06	34.77	0.66	26.60	144	0.75
	300	11.06	34.774	0.66	3.49	50	-	144	400	9.25	34.67	0.70	26.84	122	0.89
	379	9.58	34.684	0.79	3.54	63	0.00	126	500	8.06	34.61	0.40	26.98	109	1.02
	479	8.27	34.620	0.44	3.62	71	-	111	600	7.15	34.58	0.35	27.09	98	1.13
	586	7.26	34.589	0.35	3.80	81	-	99	700	6.37	34.57	0.37	27.19	89	1.23
	735	6.09	34.560	0.38	3.80	96	0.00	86	800	5.66	34.55	0.39	27.26	82	1.33
	891	5.10	34.547	0.40	4.14	105	-	76	1000	4.43	34.56	0.50	27.41	68	1.50
	1046	4.19	34.563	0.55	3.89	124	-	65							
	1130	3.98	34.585	0.60	3.94	137	0.00	61							
126G.40 (H-4)	ALEXANDER AGASSIZ; November 21, 1963; 1636 GCT; 27°18'N, 111°42.5'W; sounding, 900 fm; wind, 240°, force 3; weather, partly cloudy; sea, missing; wire angle, 04°.														
	1	23.78	35.468	4.83	0.94	4	0.08	384	0	(23.78)	(35.47)	(4.83)	(24.08)	(384)	(0.00)
	11	23.78	35.474	4.84	1.04	4	0.14	384	10	23.78	35.47	4.84	24.08	384	0.04
	31	23.18	35.440	4.73	1.21	7	0.28	370	20	23.60	35.47	4.81	24.14	379	0.08
	61	21.52	35.321	3.32	1.94	14	0.88	333	30	23.21	35.44	4.75	24.23	370	0.11
	82	17.94	35.110	2.07	2.55	31	0.06	260	50	22.40	35.39	4.03	24.42	352	0.19
	97	17.06	35.094	2.01	2.78	39	0.04	241	75	19.20	35.18	2.37	25.13	285	0.27
	112	16.18	35.085	1.67	2.78	42	-	222	100	16.85	35.09	1.97	25.64	236	0.33
	136	14.98	35.016	1.60	2.98	42	0.02	201	125	15.80	35.07	1.64	25.87	214	0.39
	156	13.94	34.971	1.33	3.10	43	-	183	150	14.21	34.98	1.40	26.15	188	0.44
	180	13.27	34.933	1.21	3.23	44	-	173	200	12.83	34.89	1.12	26.36	167	0.53
	209	12.62	34.872	1.06	3.24	40	0.00	165	250	11.57	34.79	0.76	26.53	152	0.61
	260	11.32	34.775	0.69	3.20	44	-	148	300	10.65	34.72	0.43	26.64	141	0.69
	319	10.34	34.699	0.40	3.26	42	-	137	400	9.10	34.67	0.52	26.86	120	0.83
	410	8.93	34.665	0.52	3.48	61	0.00	117	500	7.59	34.57	0.47	27.02	105	0.95
	520	7.29	34.556	0.45	3.60	67	-	102	600	6.47	34.54	0.39	27.15	93	1.06
	630	6.24	34.536	0.38	3.69	76	-	90	700	5.87	34.54	0.36	27.23	85	1.15
	791	5.41	34.535	0.34	3.64	88	0.00	80	800	5.36	34.54	0.35	27.29	79	1.25
	962	4.54	34.549	0.48	3.73	103	-	70	1000	4.43	34.55	0.51	27.40	68	1.41
	1122	4.00	34.564	0.65	3.78	126	-	63	1200	3.71	34.58	0.64	27.50	59	1.56
	1202	3.69	34.576	0.64	3.78	133	0.00	59							
120G.30 (H-5)	ALEXANDER AGASSIZ; November 23, 1963; 0311 GCT; 28°00.5'N, 112°23'W; sounding, 500 fm; wind, 350°, force 5; weather, clear; sea, rough; wire angle, 50°.														
	2	21.48	35.386	4.39	1.46	16	0.95	328	0	(21.48)	(35.39)	(4.39)	(24.68)	(327)	(0.00)
	8	21.48	35.386	4.69	1.58	14	0.96	328	10	21.49	35.39	4.67	24.68	328	0.03
	24	21.51	35.386	4.52	1.60	15	0.93	328	20	21.50	35.39	4.56	24.67	328	0.07
	44	20.93	35.336	3.81	1.81	19	0.82	317	30	21.42	35.38	4.42	24.69	326	0.10
	50	20.00	35.270	3.29	2.18	23	0.65	298	50	20.00	35.27	3.29	24.99	298	0.16
	63	18.46	35.162	2.55	2.38	33	0.17	268	75	18.23	35.15	2.72	25.35	264	0.23
	73	18.26	35.154	2.73	2.44	37	0.18	264	100	16.36	35.06	1.90	25.73	227	0.29
	82	18.06	35.146	2.42	2.49	34	0.16	260	125	15.45	35.02	1.68	25.91	211	0.35
	103	16.15	35.052	1.86	2.78	42	0.06	223	150	14.85	34.99	1.67	26.02	200	0.40
	116	15.78	35.031	1.71	2.78	44	0.08	217							
	135	15.11	35.004	1.67	2.84	45	0.04	205							
	158	14.71	34.988	1.67	3.00	44	0.04	197							

OBSERVED							COMPUTED	INTERPOLATED				COMPUTED		
Z	T	S	O ₂	PO ₄ -P	SiO ₃ -Si	NO ₂ -N	δ _T	Z	T	S	O ₂	σ _t	δ _T	ΔD
m	°C	‰	ml/L	μg at/L	μg at/L	μg at/L	cl/ton	m	°C	‰	ml/L	g/L	cl/ton	dyn m

S10

CCOFI
6311

EL GOLFO

120G.30

(H-5A)

ALEXANDER AGASSIZ; November 27, 1963; 0219 GCT; 28°01'N, 112°22.5'W; sounding, 570 fm; wind, 340°, force 5; weather, clear; sea, rough; wire angle, 45°.

1	21.34	35.393	4.60	1.50	16	0.48	323	0	(21.34)	(35.39)	(4.60)	(24.72)	(324)	(0.00)
9	21.34	35.393	4.62	1.56	19	0.50	323	10	21.34	35.39	4.62	24.72	324	0.03
22	21.32	35.389	4.53	1.57	29	0.48	323	20	21.33	35.39	4.55	24.72	323	0.06
41	20.49	35.347	4.10	1.78	25	1.10	305	30	21.20	35.38	4.46	24.75	321	0.10
51	20.35	35.342	4.11	1.81	22	1.14	302	50	20.37	35.34	4.11	24.94	302	0.16
60	18.96	35.227	2.98	2.18	31	0.36	275	75	17.60	35.14	2.27	25.50	250	0.23
71	18.17	35.173	2.51	2.41	38	0.10	260	100	16.16	35.05	1.74	25.77	224	0.29
87	16.77	35.092	1.93	2.64	42	0.03	234	125	15.32	35.02	1.63	25.93	208	0.34
100	16.16	35.052	1.74	2.68	43	0.04	224	150	13.63	34.93	1.40	26.23	180	0.39
114	15.77	35.037	1.67	2.72	57	0.04	216	200	11.77	34.81	0.80	26.50	154	0.48
135	14.71	34.993	1.57	2.90	49	0.02	197	250	11.37	34.80	0.76	26.57	147	0.56
169	12.58	34.870	1.09	3.14	52	0.01	164	300	10.39	34.74	0.68	26.70	135	0.63
206	11.69	34.801	0.78	3.21	47	0.02	153	400	8.96	34.66	0.45	26.88	118	0.76
260	11.28	34.797	0.75	3.22	53	0.02	146	500	7.85	34.60	0.42	27.00	106	0.89
327	9.75	34.702	0.61	3.38	60	0.03	127	600	6.92	34.57	0.38	27.11	96	1.00
401	8.95	34.655	0.44	3.46	66	0.01	118	700	6.16	34.55	0.39	27.20	88	1.10
506	7.78	34.599	0.41	3.56	74	-	106	800	5.33	34.55	0.42	27.30	78	1.19
617	6.78	34.560	0.37	3.63	82	-	95							
733	5.91	34.548	0.40	3.64	100	0.00	85							
801	5.31	34.549	0.42	3.73	108	-	78							

116G.25

(H-6)

ALEXANDER AGASSIZ; November 24, 1963; 0445 GCT; 28°37.5'N, 112°56.5'W; sounding, 750 fm; wind, 330°, force 5; weather, clear; sea, moderate; wire angle, 30°.

2	21.07	35.501	4.55	1.60	12	0.51	309	0	(21.07)	(35.50)	(4.55)	(24.87)	(309)	(0.00)
11	21.07	35.501	4.53	1.67	14	0.50	309	10	21.07	35.50	4.53	24.87	309	0.03
32	21.02	35.496	4.43	1.70	13	0.49	308	20	21.06	35.50	4.48	24.88	308	0.06
59	19.68	35.317	3.05	2.09	28	0.57	287	30	21.03	35.50	4.44	24.89	308	0.09
80	17.78	35.193	2.51	2.37	36	0.21	250	50	20.51	35.42	3.82	24.96	300	0.15
93	17.58	35.187	2.46	2.46	41	0.17	246	75	18.40	35.23	2.65	25.37	262	0.22
106	17.12	35.159	2.28	2.66	43	0.13	237	100	17.40	35.18	2.39	25.57	242	0.29
133	15.81	35.075	2.01	2.84	46	0.09	214	125	16.00	35.09	2.04	25.83	217	0.35
150	15.75	35.070	1.99	2.72	46	0.03	213	150	15.75	35.07	1.99	25.88	213	0.40
172	14.70	35.013	1.68	2.90	49	0.01	195	200	13.64	34.95	1.45	26.24	179	0.50
202	13.54	34.950	1.44	2.99	58	-	177	250	12.94	34.95	1.40	26.38	165	0.59
254	12.90	34.949	1.40	3.10	59	-	164	300	12.57	34.92	1.25	26.43	160	0.68
307	12.52	34.916	1.23	3.34	59	0.00	160	400	12.07	34.88	1.15	26.50	154	0.84
386	12.12	34.884	1.16	3.34	60	-	155	500	11.80	34.85	1.11	26.53	151	1.01
500	11.80	34.853	1.11	3.76	58	-	151	600	11.68	34.84	0.98	26.54	150	1.17
600	11.68	34.839	0.98	3.30	58	0.00	150	700	11.54	34.83	0.99	26.56	148	1.33
748	11.49	34.819	1.00	3.36	58	-	148	800	11.45	34.81	1.01	26.56	148	1.50
903	11.38	34.803	1.02	3.39	53	-	147	1000	11.25	34.79	0.98	26.59	146	1.84
1096	11.19	34.788	0.93	3.41	57	0.00	145	1200	(11.13)	(34.78)		(26.60)	(145)	(2.18)
1174	11.14	34.781	1.00	3.94	57	-	145							

Station	Date	Time GCT	Latitude North	Longitude West	Sounding (fm)	Wind		Weather	Sea	Surface	
						Dir	Force			T	S
1 (102.29)-G	XI-9	0155	31°25.5'	116°32.5'	9	080°	2	clear	missing	16.9a)	33.582
2 (104.30)-G	9	0600	30°56.5'	116°18.0'	8	320°	2	clear	missing	16.2	33.557
3 (108.30)-G	9	1105	30°21.0'	115°56.5'	9	040°	3	clear	missing	16.6	33.530
4 (111.32)-G	9	1555	29°43.0'	115°42.0'	-	340°	2	clear	moderate	15.9	33.562
5 (119.37)-G	10	0040	28°13.0'	115°10.0'	25	130°	2	clear	smooth	19.7	-
6 (123.37)-G	10	0705	27°25.5'	114°33.5'	11	080°	2	clear	missing	19.1	34.063
7 (127.31)-G	10	1220	26°57.5'	113°52.5'	13	010°	3	clear	smooth	18.4	34.111
8 (129.26)-G	10	1715	26°47.0'	113°24.0'	4	040°	4	clear	moderate	21.0	-
9 (133.20)-G	10	2350	26°14.5'	112°28.0'	5	270°	6	clear	moderate	21.5	34.394
10 (139.24)-G	11	0635	25°11.0'	112°11.0'	8	060°	2	clear	slight	22.5	34.513
11 (140.28)-G	11	1050	24°46.0'	112°14.5'	8	360°	2	partly cloudy	missing	22.2	34.506
12 (143.23)-G	11	1545	24°18.5'	111°40.0'	10	360°	5	missing	calm	23.4	34.632
13 (145.19)-G	11	1910	24°14.0'	111°18.0'	8	220°	4	clear	smooth	22.9	34.365
14 (148.18)-G	11	2300	23°53.5'	110°48.5'	9	290°	4	clear	moderate	25.2	34.570
15 (150.15)-G	12	0240	23°38.0'	110°29.0'	13	290°	2	clear	missing	27.3	34.774
16 (152.15)-G	12	0645	23°06.5'	110°08.0'	27	290°	2	clear	missing	27.8	34.797
18 (153G.38)-G	13	0150	23°25.0'	109°24.5'	12	320°	3	clear	missing	27.8	35.000

a) Bucket temperatures.

TEMPERATURE AND SALINITY AT 10 METERS (NET-TOW STATIONS)

Station	Date	Time GCT	Latitude North	Longitude West	Sounding (fm)	Wind		Weather	Sea	Surface	
						Dir	Force			T	S
19 (150G.32)-G	XI-13	0525	23°42.0'	109°41.0'	130	270°	3	missing	missing	27.9	35.003
20 (148G.35)-G	13	0940	24°04.0'	109°52.0'	23	200°	3	clear	missing	27.3	35.091
22 (134G.20)-G	18	1730	25°54.5'	111°17.5'	138	300°	5	partly cloudy	slight	26.3	35.338
23 (135G.23)-G	18	1845	26°00.5'	111°20.0'	8	250°	4	partly cloudy	smooth	26.3	35.356
24 (131G.30)-G	19	0010	26°34.0'	111°32.0'	9	020°	4	partly cloudy	slight	25.1	35.479
26 (124G.20)-G	22	1630	27°19.0'	112°16.0'	14	330°	2	partly cloudy	missing	23.3	35.463
26 ABC	22										35.486a)
26 ABC	22										35.501
27 (121G.10)-G	22	2100	27°45.5'	112°41.5'	21	360°	4	partly cloudy	moderate	20.6	35.368
27 A	22										35.384
27 B	22										35.377
28 (116G.15)-G	25	2055	28°34.5'	113°07.0'	4	340°	4	partly cloudy	moderate	21.6	35.584
28 A	25										33.495
VII (112G.15)-G	26	0105	29°04.0'	113°22.5'	500	320°	6	partly cloudy	rough	21.1	35.520
VIII (109G.12)-G	26	0700	29°30.5'	113°47.5'	375	340°	6	missing	very rough	21.7	
IX (109G.30)-G	26	1110	29°37.5'	113°25.5'	130	040°	6	missing	missing	22.6	35.692
X (115G.42)-G	26	1930	28°55.5'	112°42.5'	280	350°	2	clear	moderate	21.5	35.563

a) These salinity samples were collected by a skiff taking one-half-meter net samples as near the shore as surf conditions permitted. No temperatures were determined.

TEMPERATURE AND SALINITY AT 10 METERS (NET-TOW STATIONS)

SIO
COFI
6311
EL GOLFO

Station	Date	Time GCT	Latitude North	Longitude West	Sounding (fm)	Wind		Weather	Sea	Surface	
						Dir	Force			T	S
29 (141G.100)-G	XI-28	1640	25°42.5'	109°27.0'	4	090°	3	overcast	missing	22.9	35.493
29 A	28										35.217
30 (143G.110)-G	28	2000	25°28.5'	109°08.5'	4	-	1	cloudy	missing	23.4	35.379
31 (147G.140)-G	29	0140	25°02.5'	108°19.0'	5	290°	3	cloudy	smooth	23.3	35.293
31 A	29										35.436
32 (151G.145)-G	29	0725	24°28.0'	107°45.0'	5	360°	2	cloudy	smooth	24.1	35.239
33 (158G.50)-G	29	1410	23°41.5'	106°50.5'	5	060°	4	cloudy	smooth	23.6	34.320
33 A	29										33.439
34 (161G.52)-G	30		Mazatlan Harbor								34.747
35 (166G.54)-G	XII-1	2230	22°28.5'	105°46.0'	4	300°	4	cloudy	slight	25.5	34.457
35 A	1										33.820
36 (171G.53)-G	2	0620	21°26.5'	105°15.0'	5	120°	1	partly cloudy	smooth	26.1	34.045
36 A	1										34.046
37 (172G.50)-G	2	0950	21°04.0'	105°18.0'	13	080°	1	overcast	smooth	26.6	34.246
37 A	2										34.219
38 (175G.46)-G	2	1700	20°36.0'	105°16.0'	118	320°	1	overcast	smooth	26.7	34.236
38 A	2										34.404
39 (174G.40)-G	2	1955	20°27.0'	105°39.0'	60	360°	2	cloudy	smooth	26.8	34.330
39 A	2										34.286

TEMPERATURE AND SALINITY AT 10 METERS (NET-TOW STATIONS)

Station	Date	Time GCT	Latitude North	Longitude West	Sounding (fm)	Wind		Weather	Sea	Surface	
						Dir	Force			T	S
40 (177G.39)-G	XII-3	0005	19°58.0'	105°29.5'	11	330°	4	cloudy	moderate	26.9	34.250
40 A		3									34.328
41 (180G.40)-G	3	0420	19°32.0'	105°08.0'	35	080°	2	partly cloudy	slight	27.8	34.205
41 A		3									34.286
42 (182G.41)-G	3	0830	19°15.5'	104°50.5'	30	360°	2	partly cloudy	smooth	27.5	34.206
42 A		3									34.239
43 (169.56)-G	4	1650	18°45.5'	110°54.5'	35	350°	2	cloudy	slight	26.6	34.416
44 (169.58)-G	4	2005	18°44.0'	110°59.5'	5	360°	4	cloudy	smooth	26.6	34.798
44 A		4									34.731
45 (132.69)-G	6	1725	24°55.0'	115°46.0'	30	020°	3	clear	very rough	20.6	34.097
46 (109.67)-G	7	1820	28°53.5'	118°16.0'	30	050°	3	clear	slight	18.1	33.659
46 A		7									33.651
47 (108.66)-G	7	2000	29°08.0'	118°18.5'	180	310°	2	clear	smooth	18.3	33.660
47 A		7									33.653

TEMPERATURE AND SALINITY AT 10 METERS (NET-TOW STATIONS)

SIO
COOPI
6311
EL GOLFO

DISTRIBUTION LIST

Inter-American Tropical Tuna Commission
(c/o Scripps Institution of Oceanography)

Mr. E. B. Bennett

U. S. Bureau of Commercial Fisheries
(c/o Scripps Institution of Oceanography)

Dr. E. H. Ahlstrom
Mr. Gerald V. Howard
Mr. Robert W. Owen, Jr.
Library (2)

Scripps Institution of Oceanography

Mrs. A. Alvariño de Leira
Dr. Maurice Blackburn
Dr. Edward Brinton
Dr. T. J. Chow
Dr. Abraham Fleminger
Mr. Jeffery D. Frautschy
Mr. John D. Isaacs
Dr. Martin W. Johnson
Mr. Hans T. Klein
Miss Margaret D. Knight
Mr. Garth I. Murphy
Dr. C. B. Murty
Mr. Joseph L. Reid, Jr.
Mrs. Margaret K. Robinson
Mr. Gunnar I. Roden
Dr. Richard H. Rosenblatt
Dr. M. B. Schaefer
Mr. Richard A. Schwartzlose
Mr. George H. Snyder
Dr. Warren S. Wooster
Dr. Klaus B. Wyrcki
Director's Office
Library, AOG, SFA
Library, DCPG, SFA (20)
Library, SIO, Archives
Library, SIO, Circulation (2)

DISTRIBUTION LIST

MR. WILLIAM ALLEN, JR.
1070 - 16TH PLACE SOUTH
EDMONDS, WASHINGTON 98020

MR. D.L. ALVERSON
CHIEF, NO. PAC. FISHERIES EXPLORATION
& GEAR RESEARCH
2725 MONTLAKE BLVD.
SEATTLE 2, WASH.

DR. ERNEST R. ANDERSON
CODE 2233
U. S. NAVY ELECTRONICS LABORATORY
SAN DIEGO 52, CALIFORNIA

MR. WILLIAM ANDERSON
BUREAU OF COMMERCIAL FISHERIES
BIOLOGICAL LABORATORY
BRUNSWICK, GEORGIA

MR. THOMAS S. AUSTIN
BUREAU OF COMMERCIAL FISHERIES
BIOLOGICAL LABORATORY
BUILDING 74, NAVY YARD ANNEX
WASHINGTON 25, D. C.

MR. WILLIAM E. BATZLER
CODE 2232
U. S. NAVY ELECTRONICS LABORATORY
SAN DIEGO 52, CALIFORNIA

MR. FREDERICK H. BERRY
U.S. BUREAU OF COMMERCIAL FISHERIES
P. O. BOX 280
BRUNSWICK, GEORGIA

MR. W. R. BEYER
DIRECTOR OF PURCHASING
FLORIDA STATE UNIVERSITY
TALLAHASSEE, FLORIDA

DR. ROLF BOLIN
HOPKINS MARINE STATION
PACIFIC GROVE, CALIFORNIA

BRITISH JOINT SERVICES
(NAVY STAFF)
1910 K ST. N. W.
WASHINGTON, D. C.

BRITISH MUSEUM
DEPARTMENT OF PRINTED BOOKS-SB
STECHELT-HAFNER, INC.
ORDER NO. AK 72461
LONDON, W.C. 1, ENGLAND.

CAPT. E. B. BROWN
U. S. COAST AND GEODETIC SURVEY
417 S. HILL ST. ROOM 535
LOS ANGELES 13, CALIFORNIA

LIBRARIAN
BUREAU OF COMMERCIAL FISHERIES
BIOLOGICAL LABORATORY
P. O. BOX 3830
HONOLULU 12, HAWAII

LABORATORY DIRECTOR
BUREAU OF COMMERCIAL FISHERIES
BIOLOGICAL LABORATORY
U. S. FISH AND WILDLIFE SERVICE
WASHINGTON 25, D. C.

CHIEF
DIVISION OF BIOLOGICAL RESEARCH
BUREAU OF COMMERCIAL FISHERIES
U. S. DEPARTMENT OF THE INTERIOR
WASHINGTON 25, D. C.

LABORATORY DIRECTOR
BUREAU OF COMMERCIAL FISHERIES
ICHTHYOLOGICAL LABORATORY
U. S. NATIONAL MUSEUM
WASHINGTON 25, D.C.

MR. J. G. BURNETTE, CHAIRMAN
MARINE RESEARCH COMMITTEE
P. O. BOX 807
LOS ALTOS, CALIFORNIA

DR. WAYNE V. BURT
PROFESSOR OF OCEANOGRAPHY
DEPARTMENT OF OCEANOGRAPHY
OREGON STATE UNIVERSITY
CORVALLIS, OREGON

LIBRARIAN 4
DEPARTMENT OF FISH AND GAME
CALIFORNIA STATE FISHERIES LAB.
TERMINAL ISLAND, CALIFORNIA

CAPITAN DE NAVIO
LUIS R. A. CAPURRO
SERVICIO DE HIDROGRAFIA NAVAL
AVENIDA MONTES DE OCA 2124
BUENOS AIRES, ARGENTINA

LIBRARY
OCEANOGRAPHIC GROUP
CENTRAL FISHERIES EXPERIMENT STATION
PUSAN, KOREA

MR. HAROLD B. CLEMENS, JR.
MARINE RESOURCES OPERATIONS
CALIFORNIA STATE FISHERIES LAB.
TERMINAL ISLAND, CALIFORNIA

MISS NANCY R. COMAN, LIBRARIAN
NARRAGANSETT MARINE LABORATORY
UNIVERSITY OF RHODE ISLAND
KINGSTON, RHODE ISLAND

CHIEF
DIVISION OF FISHERIES
C.S.I.R.O.
P.O. BOX 21
CRONULLA, N.S.W., AUSTRALIA

MR. E.H. COUGHRAN
ENVIRONMENTAL STUDIES INSTITUTE
P.O. BOX 6564
SAN DIEGO, CALIF. 92106

LIBRARIAN
C.S.I.R.O.
DIVISION OF FISHERIES & OCEANOGRAPHY
P.O. BOX 21
CRONULLA, N.S.W., AUSTRALIA

DR. G. W. CRESSWELL
TIBURON OCEANOGRAPHIC INSTITUTE
TIBURON, CALIFORNIA

MR. R. S. CROKER, EXEC. DIR.
PACIFIC MARINE FISHERIES COMMISSION
741 STATE OFFICE BUILDING
1400 S. W. FIFTH AVENUE
PORTLAND 1, OREGON

HERRN PROF. DR. A. DEFANT
STERNWARTESTRASSE 38
INNSBRUCK
AUSTRIA

DEUTSCHE AKADEMIE DER
WISSENSCHAFTEN ZU BERLIN
INSTITUT FUR MEERESKUNDE
WARNEMUNDE, SEESTR. 15
BERLIN, GERMANY

DEUTSCHES HYDROGRAPHISCHES INSTITUT
BERNHARD-NOCHT-STR. 78
HAMBURG 4, GERMANY

DIRECCION GENERAL DE PESCA E
INDUSTRIAS CONEXAS
ESTACION DE BIOLOGIA MARINA
CASA DEL MARINA
MAZATLAN, SINALOA, MEXICO

MR. ROBERT L. EBERHARDT
TECHNOLOGY - ASW & OCEAN SYSTEMS
LOCKHEED AIRCRAFT CORPORATION
CALIFORNIA DIVISION
BURBANK, CALIFORNIA

DR. S. A. EL WARDANI
SCIENCES
SAN JOSE STATE COLLEGE
SAN JOSE, CALIFORNIA

DIRECTOR OF RESEARCH
FISH COMMISSION OF OREGON
ROUTE 1, BOX 31A
CLACKAMAS, OREGON

DR. RICHARD H. FLEMING
UNIVERSITY OF WASHINGTON
OCEANOGRAPHIC LABORATORIES
SEATTLE 5, WASHINGTON

DR. PAUL M. FYE
WOODS HOLE OCEANOGRAPHIC INST.
WOODS HOLE, MASSACHUSETTS

PROF. JAMES A. GAST
DIVISION OF NATURAL RESOURCES
HUMBOLDT STATE COLLEGE
ARCATA, CALIFORNIA

DR. ROBERT H. GIBBS, JR.
DEPT. OF BIOLOGY
BOSTON UNIVERSITY
BOSTON 15, MASS.

MR. RAFAEL SOTO GIL
SECRETARIO GENERAL
UNIVERSIDAD DE BAJA CALIFORNIA
MEXICALI, B. C.
MEXICO

DR. DONN S. GORSLINE
DEPARTMENT OF GEOLOGY
UNIVERSITY OF SOUTHERN CALIFORNIA
LOS ANGELES 7, CALIFORNIA

MR. CHARLES G. GUNNERSON
WATER QUALITY SECTION
U. S. PUBLIC HEALTH SERVICE
1014 BROADWAY
CINCINNATI, OHIO, 45202

HANCOCK LIBRARY OF BIOLOGY & OCEANOGRAPHY
ALLAN HANCOCK FOUNDATION
UNIVERSITY OF SO. CALIF.
LOS ANGELES 7, CALIF.

DR. WILLIAM J. HARGIS, JR., DIRECTOR
VIRGINIA INSTITUTE OF MARINE
SCIENCES
GLOUCESTER POINT, VIRGINIA

MR. JOHN HAWK
% SEAFARERS' INTERNATIONAL UNION OF
NORTH AMERICA
450 HARRISON STREET
SAN FRANCISCO 5, CALIFORNIA

DR. ROBERT W. HIATT
UNIVERSITY OF HAWAII
HONOLULU 12, HAWAII

MR. KOJI HIDAKA
OCEAN RESEARCH INSTITUTE
UNIVERSITY OF TOKYO
TOKYO, JAPAN

MR. T. HIRANO
TOKAI REGIONAL FISHERIES
RESEARCH LABORATORY
TSUKSHIMA
TOKYO, JAPAN

DIRECTOR 3
IGY WORLD DATA CENTER A
OCEANOGRAPHY
WASHINGTON 25, D.C.

DIR., INST. DE GEOFISICA
TORRE DE CIENCIAS, 3ER PISO
UNIVERSIDAD NACIONAL AUTONOMA
DE MEXICO
VILLA OBREGON, D. F., MEXICO

INSTITUTO NACIONAL DE
INVESTIGACIONES BIOLÓGICO-PESQUERAS
CARMONA Y VALLE NO. 101, PISO NO. 4
MEXICO 7, D. F., MEXICO

DIRECTOR
ESTACION DE BIOLOGIA MARINA
INSTITUTO TECNOLÓGICO DE VERACRUZ
HEROICA, VERACRUZ
VERACRUZ, MEXICO

DR. W. C. JACOBS, DIRECTOR
NATIONAL OCEANOGRAPHIC DATA CENTER
WASHINGTON 25, D. C.

JAPAN METEOROLOGICAL AGENCY
OCEANOGRAPHICAL SECTION
TOKYO, JAPAN

DR. H. KITAMURA
OCEANOGRAPHIC SECTION
KOBE MARINE OBSERVATORY
KOBE, JAPAN

DR. E. KOTO
INSTITUTE OF FISHERIES
HOKKAIDO UNIVERSITY
HAKODATE, JAPAN

DR. E. C. LA FOND
CODE 2250
U. S. NAVY ELECTRONICS LABORATORY
SAN DIEGO 52, CALIFORNIA

MR. ROBERT M. LESSER
OCEANOGRAPHY DEPARTMENT
RYE CANYON RESEARCH FACILITY
LOCKHEED-CALIFORNIA COMPANY
BURBANK, CALIFORNIA

DR. JOHN LYMAN
NATIONAL SCIENCE FOUNDATION
WASHINGTON 25, D.C.

MR. JOSEPH M. MARDESICH
1513 WEST FIFTEENTH STREET
SAN PEDRO, CALIFORNIA

MR. JOHN C. MARR, REGIONAL DIRECTOR
BUREAU OF COMMERCIAL FISHERIES
P. O. BOX 3830
HONOLULU 12, HAWAII

MR. JOTARO MASUZUWA
OCEANOGRAPHICAL SECTION
JAPAN METEOROLOGICAL AGENCY
TOKYO, JAPAN

DR. HUGH J. McLELLAN
DEPARTMENT OF OCEANOGRAPHY
TEXAS A. AND M. COLLEGE
COLLEGE STATION, TEXAS

DR. GILES W. MEAD
MUSEUM OF COMPARATIVE ZOOLOGY
HARVARD UNIVERSITY
CAMBRIDGE 38, MASSACHUSETTS

MR. ARTHUR H. MENDONCA
% R. E. BOOTH COMPANY, INC.
3150 THIRD STREET
SAN FRANCISCO 24, CALIFORNIA

DR. R. C. MILLER, DIRECTOR
CALIFORNIA ACADEMY OF SCIENCE
GOLDEN GATE PARK
SAN FRANCISCO 18, CALIFORNIA

DR. RICHARD G. MILLER
FORESTA INSTITUTE
ROUTE 1, BOX 621
CARSON CITY, NEVADA

LIBRARIAN
MINISTRY OF AGRICULTURE, FISHERIES
AND FOOD
FISHERIES LABORATORY
LOWESTOFT, SUFFOLK, ENGLAND

LIBRARY
NANKAI REGIONAL FISH. RES. LAB.
6-2, SANBASHI-DORI, KOCHI-SHI
KOCHI, JAPAN

NATIONAL MARINE CONSULTANTS, INC.
1500 CHAPALA STREET
SANTA BARBARA, CALIFORNIA

LIBRARIAN
NATIONAL OCEANOGRAPHIC DATA CENTER
WASHINGTON 25, D. C.

LIBRARY
NATURAL HISTORY MUSEUM
STANFORD, CALIFORNIA

DR. A. W. H. NEEDLER, DIRECTOR
PACIFIC BIOLOGICAL STATION
NANAIMO, B. C.
CANADA

DR. KENNETH S. NORRIS
UNIVERSITY OF CALIFORNIA
DEPT. OF ZOOLOGY
LOS ANGELES 24, CALIF.

DR. ROBERT M. NORRIS
DEPT. OF PHYSICAL SCIENCES
UNI. OF CALIF.
SANTA BARBARA CAMPUS
GOLETA, CALIF.

DIRECTOR
NORWEGIAN POLAR INSTITUTE
OBSERVATORIEGT 1
OSLO, NORWAY

SR. RAUL E. OCAMPO T.
INSTITUTO DE GEOFISICA
CIUDAD UNIVERSITARIA
MEXICO 20, D.F., MEXICO

CHIEF OF NAVAL RESEARCH
OFFICE OF NAVAL RESEARCH
GEOPHYSICS BRANCH
WASHINGTON 25, D. C.

OFICINA DE PESCA NO. 1
AV. RUIZ NO. 4-3
ENSENADA, BAJA CALIFORNIA
MEXICO

DR. YNGVE H. OLSEN
JOURNAL OF MARINE RESEARCH
YALE UNIVERSITY
NEW HAVEN, CONN.

MR. HAROLD D. PALMER
U.S. NAVAL ORDNANCE TEST STATION
3202 E. FOOTHILL BLVD.
PASADENA 8, CALIFORNIA

DR. ROBERT G. PAQUETTE
GENERAL MOTORS CORPORATION
DEFENSE SYSTEMS DIVISION
BOX T
SANTA BARBARA, CALIFORNIA

DR. G. L. PICKARD
INST. OF OCEANOGRAPHY
UNIVERSITY OF BRITISH COLUMBIA
VANCOUVER, B. C.
CANADA

LIBRARY
PLANNING RESEARCH CORPORATION
1333 WESTWOOD BOULEVARD
LOS ANGELES 24, CALIFORNIA

DR. G. POGADE, LIBRARIAN
DEUTSCHER WETTERDIENST SEEWETTERAMT
HAMBURG, GERMANY

DR. D. W. PRITCHARD, DIRECTOR
CHESAPEAKE BAY INSTITUTE
THE JOHNS HOPKINS UNIVERSITY
121 MARYLAND HALL
BALTIMORE 18, MARYLAND

MR. D. W. PRIVETT, LIBRARIAN
NATL. INST. OF OCEANOGRAPHY
WORMLEY
NEAR GODALMING
SURREY, ENGLAND

PUSAN FISHERIES COLLEGE
PUSAN
KOREA

DR. RICHARD M. PYTKOWICZ
DEPARTMENT OF OCEANOGRAPHY
OREGON STATE UNIVERSITY
CORVALLIS, OREGON

MR. JOHN RADOVICH, CHIEF
MARINE RESOURCES OPERATIONS
DEPARTMENT OF FISH AND GAME
722 CAPITOL AVENUE
SACRAMENTO, CALIF.

DR. G. A. RILEY
BINGHAM OCEANOGRAPHIC FOUNDATION
YALE UNIVERSITY
NEW HAVEN, CONN.

DIRECTOR PEDRO MERCADO SANCHEZ
ESCUELA SUPERIOR CIENCIAS MARINAS
UNIVERSIDAD AUTONOMA DE BAJA CALIF.
APARTADO DE CORREOS 453
ENSENADA, B. C., MEXICO

LIBRARIAN
SAN DIEGO STATE COLLEGE
SAN DIEGO 15, CALIFORNIA

MR. DON T. SAXBY
CALIFORNIA DIVISION
CALIFORNIA PACKING CORPORATION
2600 SEVENTH STREET
BERKELEY 10, CALIFORNIA

MR. PHILLIP E. SEELINGER
CODE 3145
BOX 7
POINT MUGU MISSILE RANGE
POINT MUGU, CALIFORNIA

DR. O. E. SETTE, CHIEF
BUREAU OF COMMERCIAL FISHERIES
BIOLOGICAL LABORATORY
450-B JORDAN HALL
STANFORD, CALIFORNIA

MR. W. T. SHANNON
CALIF. DEPT. OF FISH AND GAME
926 J STREET
SACRAMENTO 14, CALIFORNIA

MR. D. SHOJI
JAPANESE HYDROGRAPHIC OFFICE
TSUKIJI
TOKYO, JAPAN

DR. REIMER SIMONSEN
INSTITUT FUR MEERESKUNDE
HOHENBERGSTRASSE 2
KIEL, GERMANY

MRS. HOPE S. SMITH, DIRECTOR
TECHNICAL LIBRARY DIVISION
DEPARTMENT OF THE NAVY
U.S. NAVAL CIVIL ENGINEERING LAB.
PORT HUENEME, CALIF. 93401

MR. W. E. STEWART
% CALIF. STATE CHAMBER OF COMMERCE
350 BUSH STREET
SAN FRANCISCO 4, CALIFORNIA

PROF. HENRY M. STOMMEL
MASSCHUSETTS INSTITUTE OF TECHNOLOGY
BLDG. 24, ROOM 522
CAMBRIDGE 39, MASSACHUSETTS.

DR. Y. TAKENOUTI
OCEANOGRAPHICAL SECTION
JAPAN METEOROLOGICAL AGENCY
CHUO-KU
TOKYO, JAPAN

MR. NORMAN TEBBLE
ANNELIDA SECTION
BRITISH MUSEUM, NATURAL HISTORY
CROMWELL ROAD
LONDON SW 7, ENGLAND

DEPARTMENT OF OCEANOGRAPHY
TEXAS A. AND M. COLLEGE
COLLEGE STATION, TEXAS

MR. A. J. THOMSON
OFFICIAL SECRETARY
NEW SOUTH WALES GOVERNMENT OFFICES
56, STRAND
LONDON, W. C. 2, ENGLAND

DR. R. B. TIBBY
HANCOCK FOUNDATION
U. OF SOUTHERN CALIFORNIA
UNIVERSITY PARK
LOS ANGELES 7, CALIFORNIA

DR. M. UDA
TOKYO U. OF FISHERIES
MINATO-KU
TOKYO, JAPAN

COMMANDING OFFICER
USCG OCEANOGRAPHIC UNIT
U. S. NAVY YARD ANNEX
WASHINGTON 25, D. C., 20390

LIBRARIAN
U. S. COAST AND GEODETIC SURVEY
WASHINGTON 25, D. C.

U. S. FISH AND WILDLIFE SERVICE
TIBURON MARINE LABORATORY
P. O. BOX 98
TIBURON, CALIFORNIA

LIBRARIAN
U. S. NAVAL CIVIL ENGINEERING LAB.
PORT HUENEME, CALIFORNIA

U. S. NAVAL OCEANOGRAPHIC OFFICE 2
NAVY DEPARTMENT
WASHINGTON 25, D. C.
ATTN - DR. BOYD E. OLSON
DIVISION OF OCEANOGRAPHY

U.S. NAVAL ORDNANCE TEST STATION
3202 E. FOOTHILL BLVD.
PASADENA, CALIFORNIA
ATTN. CODE P- 80833

U. S. NAVY ELECTRONICS LABORATORY
SAN DIEGO 52, CALIF.
ATTN. CODE 2420, LIBRARY 2

UNIVERSITY OF CALIFORNIA 2
SERIALS DEPARTMENT
GENERAL LIBRARY
BERKELEY 4, CALIFORNIA

PUBLICATIONS OFFICE
101 UNIVERSITY HALL
THE UNIVERSITY OF CALIFORNIA
2200 UNIVERSITY AVE.
BERKELEY 4, CALIF. 2

DIRECTOR
UNIVERSITY OF MIAMI
MARINE LABORATORY
CORAL GABLES, FLORIDA

LIBRARIAN
UNIVERSITY OF WASHINGTON
OCEANOGRAPHIC LABORATORIES
FRIDAY HARBOR, WASH.

LIBRARIAN
UNIVERSITY OF WASHINGTON
OCEANOGRAPHIC LABORATORIES
SEATTLE 5, WASH. 2

DIRECTOR
UNIVERSITY OF WASHINGTON
SCHOOL OF FISHERIES
SEATTLE 4, WASH.

MR. GILBERT C. VAN CAMP, SR.
VAN CAMP SEAFOOD COMPANY
840 VAN CAMP STREET
PORT OF LONG BEACH 2, CALIFORNIA

MR. RICHARD C. VETTER
SEC'Y. TO COMM. ON OCE.
NATIONAL ACADEMY OF SCIENCE
2101 CONSTITUTION AVENUE
WASHINGTON 25, D.C.

DR. B. W. WALKER
UNIVERSITY OF CALIFORNIA
DEPARTMENT OF ZOOLOGY
LOS ANGELES 24, CALIF.

DR. M. PAT WENNEKENS
DEPARTMENT OF THE NAVY
OFFICE OF NAVAL RESEARCH
1000 GEARY STREET
SAN FRANCISCO, CALIFORNIA 94101

DR. HAJIME YAMANAKA
CHIEF OF TUNA OCEANOGRAPHY
NANKAI REGIONAL FISH. RES. LAB.
6-CHOME, SANBASHI-DORI
KOCHI-SHI, JAPAN

DR. KOZO YOSHIDA
GEOPHYSICAL INST.
TOKYO UNIVERSITY
TOKYO, JAPAN