

UNIVERSITY OF CALIFORNIA SCRIPPS INSTITUTION OF OCEANOGRAPHY

data report

PHYSICAL AND CHEMICAL DATA

CCOFI Cruise 6507
15 June - 11 August 1965

and

CCOFI Cruise 6509
31 August - 25 September 1965

SIO Reference 67-17

UNIVERSITY OF CALIFORNIA
SCRIPPS INSTITUTION OF OCEANOGRAPHY

PHYSICAL AND CHEMICAL DATA

CCOFI Cruise 6507
15 June - 11 August 1965

and

CCOFI Cruise 6509
31 August - 25 September 1965

Sponsored by
Marine Research Committee

SIO Reference 67-17

Approved for distribution:

W. A. Nierenberg
W. A. Nierenberg, Director

CONTENTS

INTRODUCTION	iii
CRUISE 6507	
List of Figures	viii
Personnel	x
Tabulated Data	1
CRUISE 6509	
List of Figures	xii
Personnel	xiii
Tabulated Data	109
DISTRIBUTION LIST	121

INTRODUCTION

The data presented in this report were collected by the RV Black Douglas of the Bureau of Commercial Fisheries and by the RV Alexander Agassiz of the Scripps Institution of Oceanography on Cruise 6507 and the RV Black Douglas on Cruise 6509 of the California Cooperative Oceanic Fisheries Investigations program. The first two figures in this cruise numbering system represent the year of the cruise; the last two figures, the month. The cruises preceding this one in the series are 6404 and 6407 (Scripps Institution report, SIO Ref. 66-20) and 6504 and 6505 (SIO Ref. 67-16).

The data are accompanied by charts of horizontal distribution.

TABULATED DATA

On Cruise 6507 the data were obtained by bottle casts and by the in situ Salinity/Temperature/Depth Monitoring and Recording System (STD) and are presented in two forms:

1. When a station consisted of a bottle cast only such as those occupied by the RV Black Douglas, the data are presented in the usual fashion with bottle cast data to the left and standard depth values, interpolated and computed from the bottle cast data, to the right.
2. When a station included both a bottle cast and an STD lowering such as those on the RV Alexander Agassiz, both sets of data are shown with the bottle cast data to the left and the standard depth and computed values determined from the STD record to the right.

On Cruise 6509 only 10 meter temperature and salinity values at net tow stations were collected.

STANDARD PROCEDURES

In situ Salinity/Temperature/Depth Recorder

The manufacturer of the STD claims for the temperature an accuracy of $\pm 0.05^{\circ}\text{C}$ on all ranges with repeatability of $\pm 0.01^{\circ}\text{C}$ and for the salinity an accuracy of

$\pm 0.03\%$ on all ranges with repeatability of $\pm 0.01\%$.^{1/} Except for the depth range corresponding to the steepest part of the thermocline, where the salinity trace appears to fluctuate more widely than the bottle samples can confirm, the results of this cruise support the manufacturer's claims.

For Cruise 6507 the close agreement between the bottle cast data and the STD records makes any corrections to the values read from the records unnecessary.

Hydrographic Casts

The observed data have been plotted and then evaluated using the method described by Klein.^{2/} This involves consideration of their variation as functions of density or depth and their relations to each other, and comparison with concurrent bathythermogram or STD observations and with previous or adjacent observations.

To indicate degree of accuracy, temperatures are recorded in tenths of a degree when obtained by bucket thermometer, thermograph or bathythermograph, while temperatures from reversing thermometers are recorded in hundredths of a degree. The salinity of the collected samples when determined by salinometer is recorded to three decimal places, provided it meets accepted standards. The values recorded "have a reproducibility of $\pm 0.004\%$ salinity at the 95 per cent probability level and a probable accuracy of $\pm 0.01\%$ salinity or better at the same level of probability."^{3/} The values are recorded to two decimal places when only one determination per sample was obtained, or where there is doubt concerning the accuracy of a particular sample, or of all samples on a station. The accuracy of all samples obtained by salinometer and recorded to two decimal places is believed to be equal to or better than those obtained by manual titration.

On stations consisting of bottle casts only, extrapolated values and values interpolated between remote observations are not indicated but can be determined from the tabulation of observed depths. A hyphen is used to indicate a missing observed or interpolated value. The time on these stations is the time of messenger release for the bottle cast. On stations having both bottle casts and STD lowerings the first time listed in the heading

^{1/}In situ Salinity/Temperature/Depth Monitoring and Recording System, Model 9006, Tech. Rep. No. 102, HYTECH Marine Products, The Bissett-Berman Corporation.
^{2/}Klein, Hans T. A new technique for processing physical oceanographic data. MS.
^{3/}Quotation from Department of Oceanography, University of Washington, Tech. Rep. No. 66, UW Ref. 60-18, October 1960.

is the time of messenger release for the bottle cast. The second time listed is the startdown time for the STD lowering usually about one-half hour before the bottle cast. When more than one bottle cast was made on station, messenger times and wire angles are given in the order of increasing depth and a significant change in position during a multiple cast is listed similarly. Multiple casts are indicated by a letter following all observed depths of each cast except the cast originating at the surface. Footnotes corresponding to each letter will explain the type of cast.

On stations where more than one cast was lowered, slight discrepancies in the property values may be noted. These may be caused by changes in geographical position, real changes with time, slight error in measurement or a combination of these factors. Reconciled property curves from these bottle casts were used for interpolated values deeper than the 600 meter STD lowering.

FOOTNOTES

Laboratory personnel note any possible imperfections in the sealing of the sample bottles as follows:

- | | |
|-----------------------|--|
| Loose bottle cap: | The cap is definitely loose so that it could be moved with very little applied pressure. The salinity values obtained from these samples may be usable depending on time and/or conditions of storage. |
| Possible evaporation: | Either the cap was sealed with less than usual pressure, the bottle edge chipped, the rubber washer cracked, or the bale broke on opening, etc. |

Use of the above values in interpolation on stations where no STD lowering was made, depends upon consistency with other values of salinity and other properties and these footnotes are supplemented with "falls on property curve" or "does not fall on property curve," depending upon whether or not the property curve was drawn through the value.

In addition to footnotes, one special notation is used without a footnote because the meaning is always the same. Values which seem to be in error without apparent reason are indicated by the following notation:

u: uncertain value (value may be correct; occasionally it can influence the drawing of the property curve on stations where no STD lowering was made).

FORMAT

These data were collected in part by personnel of and processed completely by the Data Collection and Processing Group (DCPG, MLR), Scripps Institution of Oceanography.

FIGURES
Cruise 6509

1. CCOFI Cruise 6509, station positions
2. Horizontal distribution of temperature at 10 meters
3. Horizontal distribution of salinity at 10 meters
4. Horizontal distribution of thermosteric anomaly at 10 meters

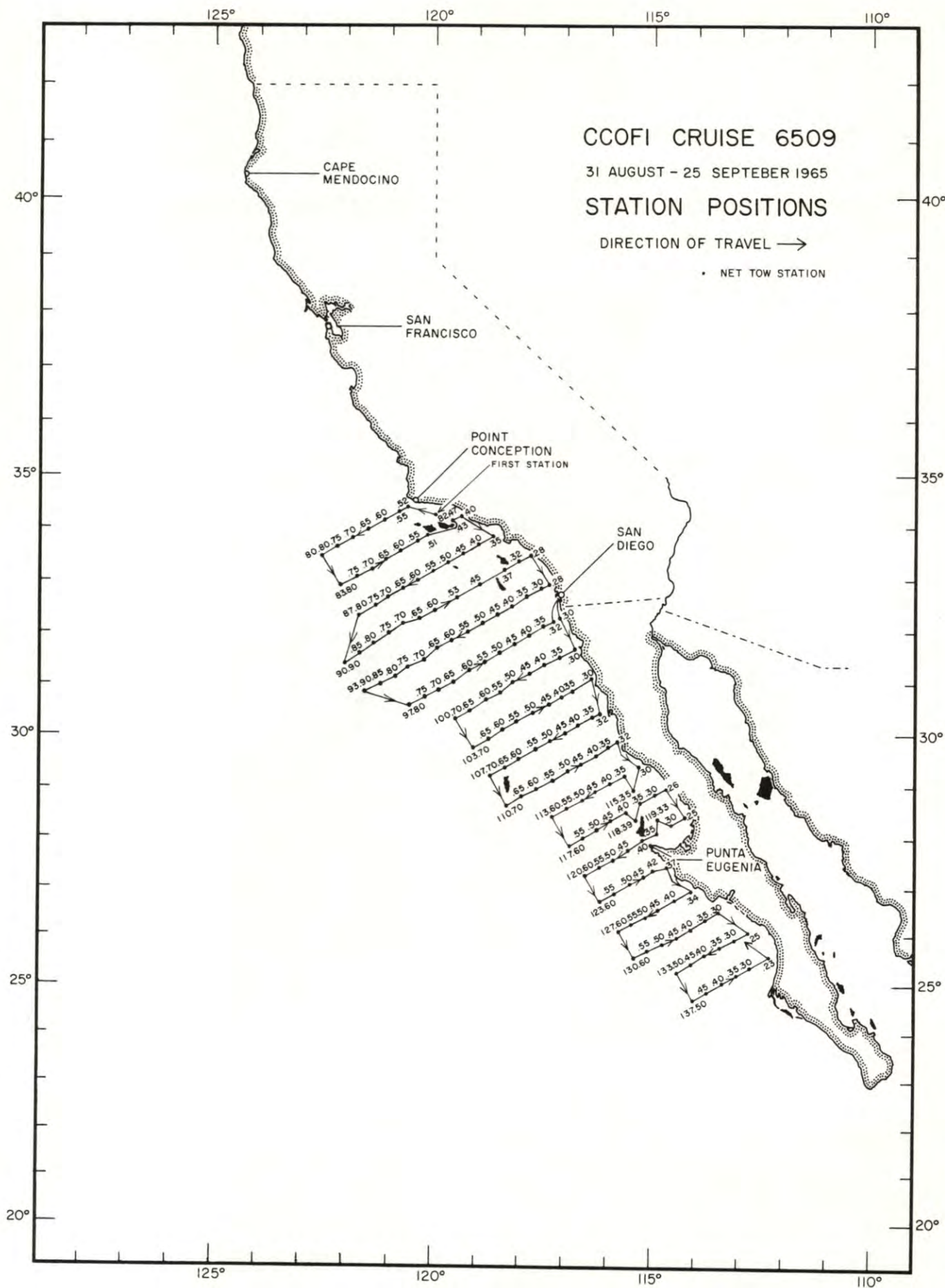


FIGURE 1

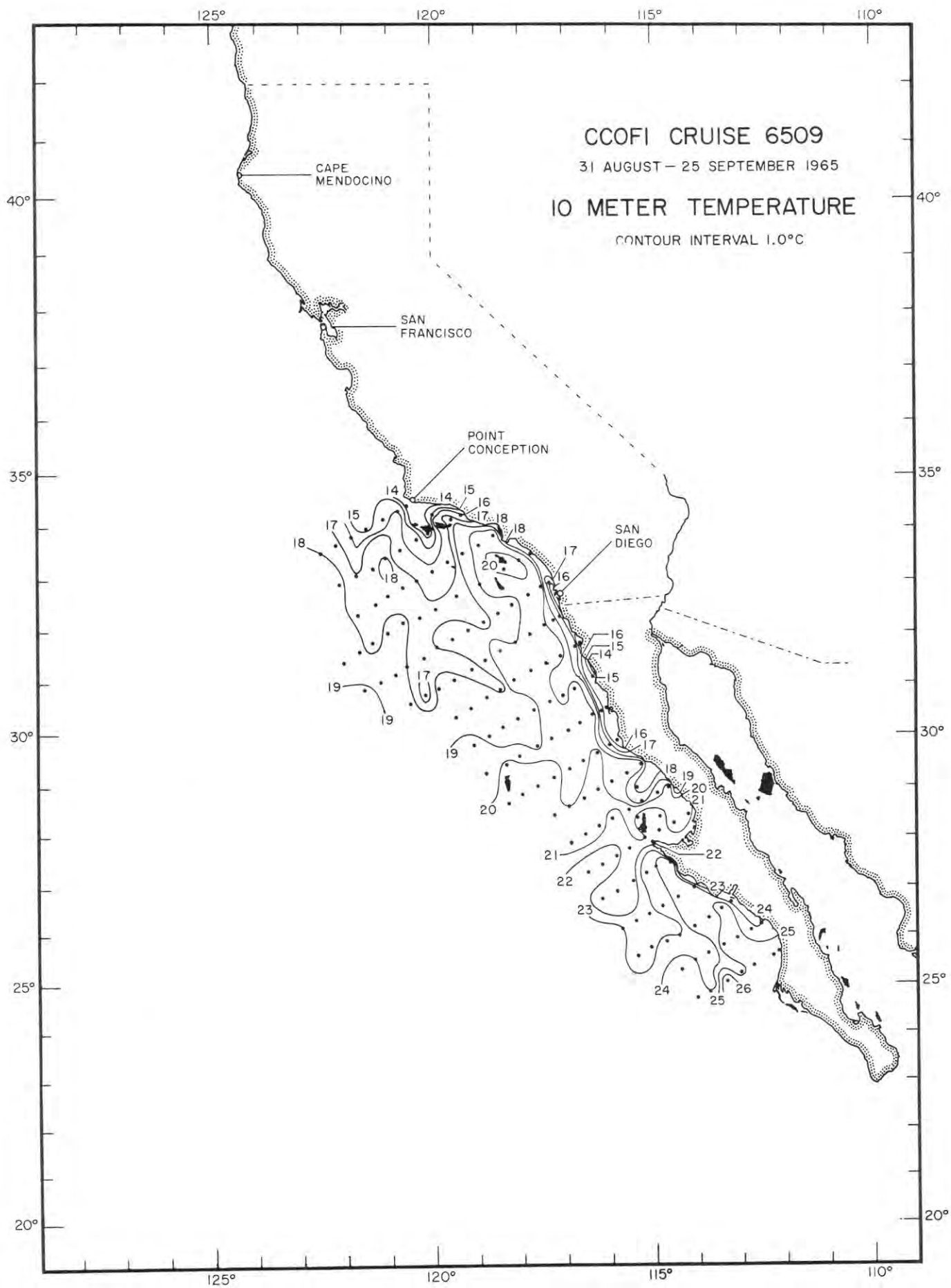


FIGURE 2

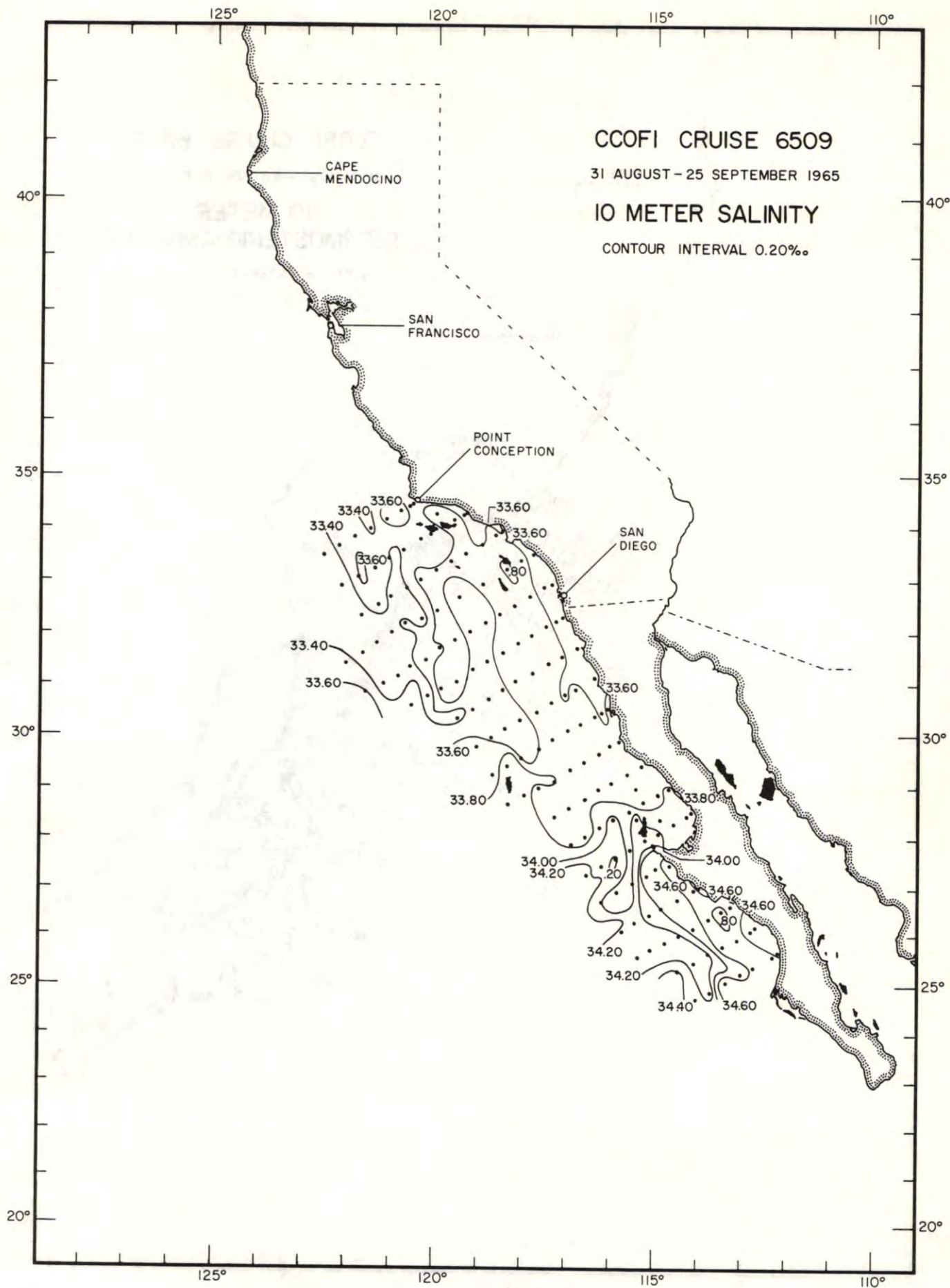


FIGURE 3

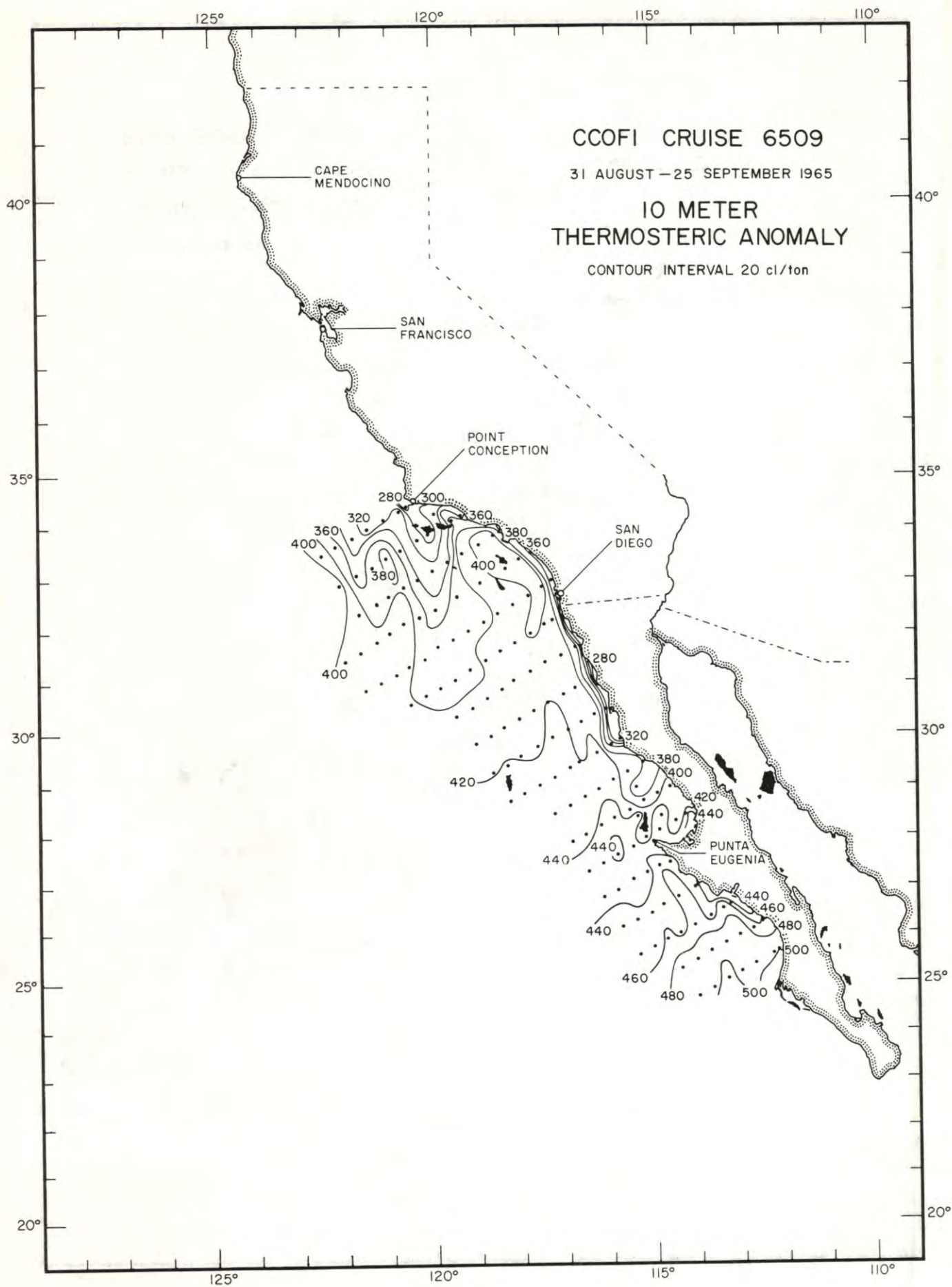


FIGURE 4

PERSONNEL
Cruise 6509

SHIP'S CAPTAIN

Forster, Charles W., RV Black Douglas

PERSONNEL PARTICIPATING IN THE COLLECTION OF DATA

RV Black Douglas

Counts, Robert C., Fishery Research Biologist, Bureau of Commercial Fisheries
Wagner, Vaughn M., Fisheries Technician, Bureau of Commercial Fisheries

DATA AT NET TOW STATIONS											10 METERS		
Station	Date	Time GCT	Latitude North	Longitude West	Sounding (fm)	Wind		Weather	Sea	T °C	S ‰	δ_T cl/ton	
						Dir	Force						
80.50-B	VIII-31	2025	34°28.0'	120°29.0'	10	290°	5	clear	very rough	13.34	33.562	274	
80.51-B	31	2120	34°26.0'	120°32.5'	80	290°	5	clear	rough	13.94	33.581	284	
80.52-B	31	2245	34°24.5'	120°36.5'	150	290°	5	clear	moderate	13.60	33.575	278	
80.55-B	IX-1	0015	34°19.0'	120°48.0'	430	280°	5	clear	rough	16.04	33.635	324	
80.60-B	1	0245	34°09.0'	121°09.0'	1250	300°	5	overcast	rough	15.60	33.615	316	
80.65-B	1	0515	33°59.0'	121°30.0'	1800	320°	4	missing	rough	14.44	33.331	313	
80.70-B	1	0730	33°48.5'	121°51.0'	2050	320°	5	missing	rough	16.24	33.556	334	
80.75-B	1	0950	33°38.5'	122°11.5'	2200	290°	5	missing	rough	17.40	33.448	368	
80.80-B	1	1220	33°28.5'	122°32.0'	2200	320°	6	missing	very rough	18.05	33.324	392	
82.47-B	VIII-31	1635	34°15.0'	119°59.0'	300	270°	3	overcast	slight	14.96	33.725	295	
83.39-B	IX-2	1630	34°15.5'	119°17.5'	8	260°	2	cloudy	moderate	16.66	33.582	342	
83.40-B	2	1550	34°13.5'	119°22.0'	13	260°	2	cloudy	moderate	16.23	33.571	333	
83.43-B	2	1330	34°08.0'	119°34.0'	135	260°	4	cloudy	rough	17.91	33.640	366	
83.51-B	2	0830	33°52.0'	120°08.5'	61	320°	7	missing	rough	13.74	33.536	284	
83.55-B	2	0620	33°45.5'	120°21.5'	480	320°	6	missing	rough	15.35	33.559	315	
83.60-B	2	0315	33°34.0'	120°45.0'	800	320°	6	missing	rough	16.43	33.505	342	
83.65-B	2	0050	33°24.0'	121°06.0'	1980	320°	5	clear	rough	17.99	33.410	384	
83.70-B	1	2230	33°12.0'	121°24.0'	1950	290°	5	partly cloudy	rough	17.52	33.437	371	
83.75-B	1	1940	33°04.5'	121°46.5'	2050	330°	5	cloudy	rough	17.14	33.602	351	

Station	Date	Time GCT	DATA AT NET TOW STATIONS							10 METERS		
			Latitude North	Longitude West	Sounding (fm)	Wind Dir	Force	Weather	Sea	T °C	S ‰	δ_T cl/ton
83.80-B	IX-1	1700	32°54.0'	122°07.0'	2050	320°	5	overcast	rough	18.68	33.304	409
87.32-B	2	2225	33°55.0'	118°26.5'	8	220°	2	cloudy	moderate	18.46	33.597	382
87.33-B	2	2255	33°54.0'	118°29.5'	28	230°	2	cloudy	moderate	16.74	33.550	345
87.34-B	2	2345	33°52.0'	118°33.5'	37	250°	3	cloudy	moderate	18.41	33.592	381
87.35-B	3	0110	33°50.0'	118°37.5'	260	280°	3	partly cloudy	moderate	19.47	33.625	404
87.40-B	3	0340	33°40.0'	118°58.0'	400	280°	3	missing	moderate	19.40	33.598	404
87.45-B	3	0615	33°30.0'	119°19.0'	920	290°	4	missing	rough	18.66	33.617	385
87.50-B	3	0900	33°20.0'	119°39.5'	40	290°	4	missing	rough	16.56	33.648	334
87.55-B	3	1135	33°10.0'	120°00.0'	670	290°	4	missing	rough	16.28	33.629	330
87.60-B	3	1400	33°00.0'	120°21.5'	400	280°	4	cloudy	rough	16.96	33.664	342
87.65-B	3	1635	32°50.0'	120°41.0'	1800	320°	4	overcast	rough	17.68	33.390	379
87.70-B	3	1855	32°40.0'	121°00.0'	2050	330°	5	overcast	rough	17.38	33.349	375
87.75-B	3	2125	32°31.0'	121°19.0'	2200	320°	4	overcast	very rough	17.80	33.463	376
87.80-B	4	0015	32°19.5'	121°43.0'	2200	330°	5	overcast	very rough	17.86	33.307	388
90.28-B	5	1450	33°28.5'	117°46.5'	200	230°	2	overcast	moderate	17.58	33.540	366
90.28-B	5	1600	33°29.5'	117°44.5'	10	230°	1	overcast	moderate	17.10	33.547	354
90.32-B	5	1215	33°21.0'	118°01.5'	400	230°	2	overcast	moderate	20.04	33.673	414

DATA AT NET TOW STATIONS											10 METERS			
Station	Date	Time GCT	Latitude		Longitude		Sounding (fm)	Wind		Weather	Sea	T °C	S ‰	δ_T cl/ton
			North	West	Dir	Force								
90.37-B	IX-5	0930	33°11.0'	118°22.5'	640	310°	2	overcast	moderate	20.62	33.820a)	418		
90.45-B	5	0540	32°54.5'	118°55.5'	900	320°	2	overcast	moderate	18.96	33.636	391		
90.53-B	5	0205	32°39.0'	119°28.5'	720	320°	4	overcast	rough	17.40	33.397	372		
90.60-B	4	2235	32°25.0'	119°57.5'	480	320°	4	overcast	rough	17.17	33.694	345		
90.65-B	4	2000	32°15.0'	120°19.0'	2000	310°	4	overcast	rough	17.50	33.342	378		
90.70-B	4	1720	32°10.0'	120°41.5'	2150	340°	4	overcast	rough	18.44	33.456	392		
90.75-B	4	1450	31°59.0'	121°00.0'	2200	340°	5	overcast	very rough	18.21	33.352	394		
90.80-B	4	1200	31°47.0'	121°22.0'	2000+	310°	5	overcast	very rough	17.72	33.327	384		
90.85-B	4	0910	31°36.0'	121°41.0'	2250	310°	5	overcast	rough	18.23	33.329	396		
90.90-B	4	0630	31°24.0'	122°01.0'	2000	330°	5	overcast	rough	18.44	33.415	394		
93.27-B	5	2035	32°57.0'	117°16.5'	10	230°	1	cloudy	slight	17.06	33.571	351		
93.27-B	5	2105	32°56.0'	117°19.0'	75	230°	1	cloudy	slight	14.89	33.422	316		
93.28-B	5	2225	32°54.5'	117°22.0'	300	210°	2	overcast	slight	16.49	33.561	340		
93.30-B	6	0015	32°50.5'	117°31.0'	450	230°	3	cloudy	moderate	19.54	33.498	415		
93.35-B	6	0250	32°40.5'	117°51.5'	350	270°	4	cloudy	moderate	19.16	33.626	396		
93.40-B	6	0530	32°30.0'	118°11.5'	1050	280°	3	cloudy	rough	18.84	33.663	386		
93.45-B	6	0805	32°20.0'	118°32.0'	800	250°	3	cloudy	rough	18.69	33.631	385		

a) Possible evaporation.

DATA AT NET TOW STATIONS										10 METERS		
Station	Date	Time GCT	Latitude North	Longitude West	Sounding (fm)	Wind		Weather	Sea	T °C	S ‰	δ_T cl/ton
						Dir	Force					
93.50-B	IX-6	1040	32°10.0'	118°52.5'	820	270°	3	cloudy	rough	17.63	33.473	372
93.55-B	6	1255	32°00.0'	119°13.5'	850	300°	3	cloudy	rough	18.19	33.580	377
93.60-B	6	1535	31°50.0'	119°34.0'	1200	270°	3	overcast	moderate	18.80	33.665	385
93.65-B	6	1750	31°41.5'	119°54.0'	2000	270°	1	cloudy	moderate	18.02	33.513	378
93.70-B	6	2030	31°28.5'	120°13.0'	2000+	230°	2	partly cloudy	moderate	17.54	33.570	362
93.75-B	6	2250	31°19.5'	120°35.0'	2000	240°	3	cloudy	moderate	18.04	33.333	391
93.80-B	7	0105	31°08.0'	120°53.0'	2100	270°	3	cloudy	moderate	18.16	33.376	391
93.85-B	7	0335	31°00.0'	121°13.5'	2000+	290°	3	overcast	moderate	18.39	33.381	396
93.90-B	7	0605	30°50.5'	121°34.5'	2250	280°	3	partly cloudy	moderate	19.18	33.603	398
97.29-B	10	2315	32°19.5'	117°04.0'	-	-	-	missing	missing	14.72	33.498	306
97.29-B	10	2350	32°17.5'	117°04.5'	-	-	-	missing	missing	15.68	33.511	326
97.30-B	11	0030	32°16.0'	117°07.0'	-	-	-	missing	missing	17.55	33.551	364
97.32-B	8	1335	32°12.0'	117°15.0'	600	320°	3	cloudy	rough	18.54	33.584	385
97.35-B	8	1140	32°07.0'	117°29.0'	720	340°	4	cloudy	rough	19.24	33.634	398
97.40-B	8	0855	31°56.0'	117°48.0'	740	310°	5	cloudy	rough	19.38	33.643	401
97.45-B	8	0610	31°46.0'	118°08.5'	850	330°	5	cloudy	moderate	19.04	33.626	393
97.50-B	8	0335	31°36.0'	118°29.0'	1250	320°	4	partly cloudy	moderate	19.17	33.731	389
97.55-B	8	0115	31°25.5'	118°49.5'	575	360°	4	partly cloudy	moderate	18.30	33.513	384
97.60-B	7	2215	31°15.5'	119°10.0'	1900	340°	3	partly cloudy	moderate	17.84	33.540	372

Station	Date	Time GCT	DATA AT NET TOW STATIONS							10 METERS		
			Latitude North	Longitude West	Sounding (fm)	Wind Dir Force	Weather	Sea	T °C	S ‰	δ_T cl/ton	
97.65-B	IX-7	2010	31°01.5'	119°31.0'	2000	330° 3	partly cloudy	moderate	18.24	33.745	366	
97.70-B	7	1730	30°53.0'	119°52.0'	1920	340° 4	partly cloudy	moderate	18.38	33.729	370	
97.75-B	7	1500	30°45.0'	120°11.0'	2020	320° 3	cloudy	moderate	16.90	33.380	362	
97.80-B	7	1200	30°35.0'	120°31.0'	2000	300° 1	missing	moderate	18.26	33.431	389	
100.29-B	11	0510	31°42.0'	116°43.5'	60	300° 2	missing	moderate	15.10	33.473	316	
100.30-B	11	0540	31°40.5'	116°46.5'	250	300° 2	missing	moderate	17.28	33.490	362	
100.35-B	11	0845	31°30.5'	117°07.0'	600	300° 4	cloudy	rough	19.28	33.626	399	
100.40-B	11	1115	31°22.5'	117°27.5'	1000	320° 4	cloudy	rough	19.11	33.647	393	
100.45-B	11	1345	31°12.0'	117°48.5'	840	310° 4	cloudy	very rough	19.36	33.692	397	
100.50-B	11	1700	31°02.5'	118°11.0'	830	320° 4	cloudy	rough	19.31	33.719	393	
100.55-B	11	1925	30°50.5'	118°27.5'	1300	320° 4	cloudy	rough	17.90	33.418	382	
100.60-B	11	2200	30°41.0'	118°47.0'	1650	300° 4	partly cloudy	moderate	18.37	33.406	393	
100.65-B	12	0025	30°29.0'	119°09.5'	1900	320° 3	partly cloudy	rough	18.40	33.436	392	
100.70-B	12	0255	30°19.0'	119°29.0'	2000+	320° 3	partly cloudy	rough	18.46	33.400	396	
103.29-B	13	0640	31°07.0'	116°21.0'	18	300° 3	missing	very rough	13.64	33.578	279	
103.29-B	13	0725	31°08.0'	116°19.0'	9	300° 3	missing	very rough	13.53	33.525	280	
103.30-B	13	0555	31°06.0'	116°24.5'	40	300° 4	missing	very rough	15.24	33.493	317	
103.35-B	13	0220	30°51.5'	116°49.0'	1100	320° 5	partly cloudy	very rough	19.34	33.639	399	
103.40-B	12	2310	30°45.0'	117°04.5'	900	320° 5	partly cloudy	very rough	18.44	33.584	382	

DATA AT NET TOW STATIONS											10 METERS		
Station	Date	Time GCT	Latitude	Longitude	Sounding (fm)	Wind		Weather	Sea	T °C	S ‰	δ_T cl/ton	
			North	West		Dir	Force						
103.45-B	IX-12	2050	30°36.5'	117°21.5'	1100	320°	5	partly cloudy	very rough	19.48	33.688	400	
103.50-B	12	1815	30°26.0'	117°44.5'	1430	330°	5	partly cloudy	rough	18.90	33.683	386	
103.55-B	12	1525	30°16.0'	118°05.0'	1250	330°	4	partly cloudy	rough	18.58	33.577	386	
103.60-B	12	1245	30°06.0'	118°25.0'	1650	320°	4	overcast	rough	18.32	33.473	387	
103.65-B	12	1015	29°56.5'	118°44.0'	1800	330°	4	cloudy	moderate	18.91	33.588	393	
103.70-B	12	0725	29°46.5'	119°04.0'	1850	330°	4	cloudy	slight	19.42	33.705	397	
107.30-B	13	1205	30°30.0'	116°03.5'	8	-	1	partly cloudy	moderate	15.36	33.626	310	
107.31-B	13	1255	30°28.0'	116°07.0'	24	-	1	partly cloudy	moderate	15.88	33.647	320	
107.32-B	13	1335	30°26.0'	116°11.0'	200	310°	2	partly cloudy	moderate	16.87	33.480	354	
107.35-B	13	1510	30°21.5'	116°22.5'	900	320°	4	cloudy	rough	19.30	33.688	395	
107.40-B	13	1830	30°12.0'	116°41.5'	1380	300°	5	partly cloudy	rough	19.34	33.662	398	
107.45-B	13	2100	30°03.0'	116°59.5'	1200	320°	5	partly cloudy	very rough	19.53	33.704	400	
107.50-B	13	2345	29°54.0'	117°20.0'	1400	320°	5	partly cloudy	very rough	19.42	33.607	405	
107.55-B	14	0220	29°44.0'	117°39.0'	1640	330	6	partly cloudy	very rough	18.98	33.605	394	
107.60-B	14	0500	29°32.5'	118°01.5'	1850	330°	4	partly cloudy	very rough	19.14	33.600	398	
107.65-B	14	0755	29°21.0'	118°21.0'	1500	320°	4	cloudy	very rough	20.15	33.807	408	
107.70-B	14	1035	29°11.0'	118°41.0'	1700	320°	4	cloudy	very rough	19.62	33.753	399	
110.32-B	15	1220	29°52.0'	115°48.0'	14	300°	5	fog	rough	15.81	33.641	319	
110.35-B	15	1025	29°46.0'	116°00.0'	700	300°	5	missing	rough	17.40	33.620	356	

DATA AT NET TOW STATIONS										10 METERS		
Station	Date	Time GCT	Latitude North	Longitude West	Sounding (fm)	Wind		Weather	Sea	T °C	S ‰	δ_T cl/ton
						Dir	Force					
110.40-B	IX-15	0720	29°36.0'	116°18.0'	1250	300°	5	missing	rough	20.18	33.781	411
110.45-B	15	0435	29°25.5'	116°38.0'	400	320°	5	partly cloudy	rough	19.46	33.670	400
110.50-B	15	0215	29°17.0'	116°55.5'	1850	310°	5	partly cloudy	rough	19.64	33.676	404
110.55-B	14	2330	29°06.5'	117°17.0'	1800	330°	5	clear	rough	20.29	33.795	412
110.60-B	14	2055	28°56.5'	117°38.0'	1800	340°	4	partly cloudy	rough	20.28	33.783	412
110.65-B	14	1800	28°46.0'	117°59.0'	1850	360°	5	partly cloudy	very rough	20.50	33.828	415
110.70-B	14	1510	28°36.5'	118°18.0'	2000+	330°	5	cloudy	very rough	20.13	33.847	405
113.28-B	15	1810	29°25.0'	115°11.5'	8	300°	3	fog	moderate	17.94	33.658	365
113.29-B	15	1848	29°24.0'	115°13.0'	14	300°	5	fog	moderate	17.44	33.640	355
113.30-B	15	2000	29°22.0'	115°18.0'	30	300°	5	fog	very rough	19.20	33.738	389
113.35-B	16	0310	29°11.5'	115°38.0'	600	320°	5	overcast	very rough	19.26	33.684a)	395
113.40-B	16	0540	29°02.0'	115°57.0'	850	320°	5	missing	very rough	19.89	33.733	407
113.45-B	16	0810	28°52.0'	116°18.0'	1200	320°	5	overcast	very rough	20.16	33.737	413
113.50-B	16	1035	28°41.5'	116°36.5'	1600	300°	4	overcast	very rough	20.08	33.787	408
113.55-B	16	1300	28°32.0'	116°57.0'	1900	310°	4	overcast	very rough	20.04	33.742	410
113.60-B	16	1515	28°22.0'	117°16.5'	2000	310°	3	overcast	very rough	20.14	33.711	415
115.35-B	15	2345	28°54.5'	115°25.0'	500	300°	4	overcast	rough	17.96	33.653	366

a) Possible evaporation.

DATA AT NET TOW STATIONS											10 METERS			
Station	Date	Time GCT	Latitude		Longitude		Sounding (fm)	Wind		Weather	Sea	T °C	S ‰	δ_T cl/ton
			North	West	Dir	Force								
117.24-B	IX-17	1825	28°58.5'	114°36.5'	10	320°	1	cloudy	moderate	18.72	33.762	376		
117.25-B	17	1800	28°58.0'	114°37.0'	30	320°	1	cloudy	moderate	19.08	33.729	387		
117.26-B	17	1715	28°56.0'	114°41.5'	40	320°	2	overcast	moderate	20.41	33.834	413		
117.30-B	17	1440	28°48.0'	114°56.5'	55	-	1	overcast	slight	19.18	33.702	392		
117.35-B	17	1220	28°38.0'	115°16.0'	125	-	1	overcast	slight	18.84	33.698	384		
117.40-B	17	0645	28°28.0'	115°35.5'	450	280°	4	overcast	rough	20.82	33.921	416		
117.45-B	17	0350	28°18.0'	115°56.0'	1600	310°	3	overcast	rough	21.56	34.058	426		
117.50-B	17	0120	28°08.0'	116°15.0'	2200	270°	2	overcast	moderate	20.65	33.806	421		
117.55-B	16	2247	27°58.0'	116°34.5'	2200	310°	1	overcast	moderate	20.32	33.763	415		
117.60-B	16	2010	27°48.0'	116°53.0'	1900	300°	3	overcast	moderate	20.31	33.787	413		
118.39-B	17	0850	28°18.5'	115°23.5'	120	230°	3	overcast	rough	21.36	34.050	421		
119.33-B	18	0630	28°19.0'	114°53.0'	63	var.	3	overcast	moderate	21.22	33.836	433		
120.22-B	17	2315	28°28.0'	114°04.0'	8	240°	2	partly cloudy	slight	21.72	33.909	441		
120.23-B	17	2350	28°27.0'	114°06.5'	13	260°	3	partly cloudy	slight	20.68	33.894	416		
120.24-B	18	0035	28°25.0'	114°10.5'	18	270°	1	partly cloudy	slight	21.06	33.834	429		
120.25-B	18	0130	28°22.5'	114°15.0'	31	260°	3	partly cloudy	slight	20.88	33.837	424		
120.30-B	18	0350	28°13.0'	114°34.0'	50	210°	3	partly cloudy	moderate	20.36	33.891	407		
120.35-B	18	0900	28°03.0'	114°54.0'	47	200°	4	overcast	moderate	21.58	34.010	430		
120.40-B	18	1155	27°56.5'	115°14.0'	23	280°	4	drizzle	moderate	20.98	34.146	404		

DATA AT NET TOW STATIONS										10 METERS		
Station	Date	Time GCT	Latitude North	Longitude West	Sounding (fm)	Wind		Weather	Sea	T °C	S ‰	δ_T cl/ton
						Dir	Force					
120.45-B	IX-19	2310	27°43.0'	115°33.0'	1200	310°	4	partly cloudy	moderate	21.49	33.985	429
120.50-B	20	0130	27°33.0'	115°52.5'	2200	310°	3	partly cloudy	moderate	22.55	34.220	441
120.55-B	20	0350	27°23.0'	116°12.0'	1900	310°	4	partly cloudy	moderate	22.03	34.090	436
120.60-B	20	0610	27°13.0'	116°30.5'	2150	300°	4	partly cloudy	moderate	22.53	34.255	437
123.35-B	21	0055	27°24.0'	114°32.0'	10	280°	5	partly cloudy	high	22.82	34.468	431
123.36-B	21	0005	27°26.0'	114°36.0'	25	300°	5	clear	high	23.52	34.606a)	439
123.37-B	20	2320	27°24.0'	114°40.0'	35	300°	6	clear	high	24.38	34.682	458
123.42-B	20	2040	27°20.0'	114°59.0'	600	300°	5	partly cloudy	rough	24.02	34.522	459
123.45-B	20	1845	27°12.5'	115°11.0'	2150	330°	4	partly cloudy	moderate	23.18	34.478	439
123.50-B	20	1545	27°03.0'	115°30.0'	1900	340°	4	cloudy	moderate	21.32	33.950	427
123.55-B	20	1300	26°51.0'	115°51.5'	2000	310°	4	overcast	moderate	21.36	33.975	427
123.60-B	20	1030	26°41.5'	116°10.5'	2000	300°	4	cloudy	moderate	21.56	34.004	430
127.33-B	21	0530	26°58.5'	114°00.5'	10	360°	5	partly cloudy	moderate	22.97	34.580	426
127.33-B	21	0610	26°57.5'	114°02.0'	35	360°	4	partly cloudy	moderate	23.98	34.637	450
127.34-B	21	0710	26°55.0'	114°06.5'	45	360°	4	partly cloudy	moderate	24.14	34.606	456
127.40-B	21	1010	26°43.0'	114°29.5'	1700	320°	4	partly cloudy	moderate	24.24	34.568	462
127.45-B	21	1230	26°33.0'	114°51.0'	1850	340°	4	partly cloudy	rough	23.46	34.404	452

a) Possible evaporation.

Station	Date	Time GCT	DATA AT NET TOW STATIONS						10 METERS		
			Latitude North	Longitude West	Sounding (fm)	Wind Dir Force	Weather	Sea	T °C	S ‰	δ_T cl/ton
127.50-B	IX-21	1450	26°23.0'	115°08.0'	1400	340° 3	partly cloudy	rough	22.86	34.281	444
127.55-B	21	1720	26°15.0'	115°27.0'	1950	340° 5	clear	rough	22.46	34.150	443
127.60-B	21	1945	26°06.0'	115°45.0'	2050	340° 5	clear	rough	23.04	34.163	458
130.25-B	22	2045	26°38.0'	113°11.0'	9	220° 2	clear	slight	23.46	34.715	430
130.26-B	22	2005	26°37.0'	113°31.0'	16	030° 1	clear	slight	23.50	34.701	432
130.28-B	22	1805	26°33.0'	113°21.0'	29	030° 3	clear	moderate	25.10	34.806	470
130.30-B	22	1650	26°29.0'	113°29.0'	43	030° 4	clear	moderate	25.62	34.906	477
130.35-B	22	1350	26°19.0'	113°47.5'	200	340° 2	partly cloudy	moderate	24.24	34.629	458
130.40-B	22	1100	26°07.0'	114°06.5'	1250	300° 3	missing	moderate	24.20	34.485	467
130.45-B	22	0805	25°58.0'	114°26.0'	1900	320° 4	missing	rough	22.98	34.129	459
130.50-B	22	0535	25°49.0'	114°45.0'	1950	330° 4	missing	rough	23.14	34.129	463
130.55-B	22	0305	25°41.0'	115°05.5'	2020	340° 4	missing	rough	22.69	34.153	449
130.60-B	22	0030	25°32.0'	115°23.0'	2080	330° 4	clear	rough	22.29	34.079	444
133.19-B	24	0205	26°13.5'	112°26.0'	8	270° 2	partly cloudy	slight	24.32	34.487	470
133.21-B	24	0305	26°12.5'	112°32.0'	27	270° 1	missing	slight	23.14	34.423	442
133.23-B	24	0400	26°08.5'	112°40.0'	40	270° 2	missing	slight	24.56	34.501	476
133.25-B	24	0525	26°04.5'	112°48.0'	45	270° 3	missing	moderate	24.52	34.474	477
133.30-B	24	0810	25°55.0'	113°07.0'	110	310° 4	missing	moderate	25.44	34.707	487
133.35-B	24	1100	25°45.0'	113°27.5'	400	320° 5	missing	rough	25.14	34.621	484

Station	Date	Time GCT	DATA AT NET TOW STATIONS						10 METERS			
			Latitude North	Longitude West	Sounding (fm)	Wind Dir	Force	Weather	Sea	T °C	S ‰	δ_T cl/ton
133.40-B	IX-24	1340	25°36.5'	113°47.5'	1800	310°	5	cloudy	rough	23.90	34.148	483
133.45-B	24	1640	25°25.0'	114°05.0'	2000	330°	5	partly cloudy	very rough	24.04	34.171	485
133.50-B	24	1920	25°13.5'	114°25.0'	2050	330°	5	cloudy	very rough	24.54	34.401	483
137.20-B	25	1650	25°40.0'	112°07.0'	6	300°	1	partly cloudy	moderate	25.60	34.710	491
137.21-B	25	1605	25°38.0'	112°11.0'	15	300°	1	clear	moderate	25.69	34.634	500
137.22-B	25	1520	25°36.0'	112°15.0'	30	-	1	partly cloudy	moderate	25.49	34.599	496
137.23-B	25	1425	25°34.0'	112°19.0'	40	-	1	partly cloudy	moderate	25.34	34.607	491
137.30-B	25	1100	25°20.0'	112°46.0'	180	320°	4	cloudy	rough	25.46	34.620a)	494
137.35-B	25	0815	25°10.0'	113°04.5'	650	320°	4	cloudy	rough	24.89	34.507	485
137.40-B	25	0515	25°00.0'	113°23.5'	1650	320°	5	missing	rough	26.38	34.703	515
137.45-B	25	0230	24°49.0'	113°44.5'	1850	320°	4	cloudy	rough	24.00	34.176	484
137.50-B	24	2345	24°39.5'	114°03.0'	2000	320°	5	cloudy	rough	24.70	34.322	493

a) Possible evaporation.

DISTRIBUTION LIST

Inter-American Tropical Tuna Commission
(c/o Scripps Institution of Oceanography)

Dr. John Kask

U. S. Bureau of Commercial Fisheries
(c/o Scripps Institution of Oceanography)

Dr. E. H. Ahlstrom
Mr. Robert Brown
Mr. Gerald V. Howard
Mr. Ronald Lynn
Mr. Robert W. Owen, Jr.
Mr. Charles G. Worrall
Library (2)

Scripps Institution of Oceanography

Dr. A. Alvarinho de Leira
Dr. Maurice Blackburn
Dr. T. J. Chow
Dr. Abraham Fleminger
Mr. Jeffery D. Frautschy
Mr. John D. Isaacs
Mr. Hans T. Klein
Miss Margaret D. Knight
Dr. John A. McGowan
Mr. Joseph L. Reid, Jr.
Mrs. Margaret K. Robinson
Dr. Richard H. Rosenblatt
Mrs. Valeria A. de Saussure
Dr. M. B. Schaefer
Mr. Richard A. Schwartzlose
Mr. George H. Snyder
Dr. Warren S. Wooster
Director's Office
Library, AOG, SFA
Library, SIO, Archives
Library, SIO, Circulation (3)

- CCOFI Distribution List -

MR. WILLIAM ALLEN, JR.
1070 - 16TH PLACE SOUTH
EDMONDS, WASHINGTON 98020

MR. D.L. ALVERSON, BASE DIRECTOR
NORTH PACIFIC FISHERIES EXPLORATION
AND GEAR RESEARCH
2725 MONTLAKE BLVD.
SEATTLE, WASHINGTON 98102

MR. WILLIAM E. BATZLER
CODE 3185 C
U. S. NAVY ELECTRONICS LABORATORY
SAN DIEGO 52, CALIFORNIA
92152

MR. E.B. BENNETT
DEPARTMENT OF OCEANOGRAPHY
UNIVERSITY OF HAWAII
HONOLULU, HAWAII 96812

MR. FREDERICK H. BERRY
U.S. BUREAU OF COMMERCIAL FISHERIES
TROPICAL ATLANTIC BIOLOGICAL LAB.
75 VIRGINIA BEACH DRIVE
MIAMI, FLORIDA 33149

DR. ROLF BOLIN
HOPKINS MARINE STATION
PACIFIC GROVE, CALIFORNIA
93950

BRITISH MUSEUM
DEPARTMENT OF PRINTED BOOKS-SB
STECHELT-HAFNER, INC.
ORDER NO. AK 72461
LONDON, W.C. 1, ENGLAND.

BRITISH NAVY STAFF
BRITISH EMBASSY
3100 MASSACHUSETTS AVE. N.W.
WASHINGTON, D.C. 20008
ATL. SCIENTIFIC INFORMATION OFFICER

CHIEF
BRANCH OF MARINE FISHERIES
BUREAU OF COMMERCIAL FISHERIES
DEPARTMENT OF THE INTERIOR
WASHINGTON, D.C. 20240

LIBRARIAN
BUREAU OF COMMERCIAL FISHERIES
TROPICAL ATLANTIC BIOLOGICAL LAB.
75 VIRGINIA BEACH DRIVE
MIAMI, FLORIDA 33149

LIBRARIAN
BUREAU OF COMMERCIAL FISHERIES
U.S. FISH AND WILDLIFE SERVICE
P. O. BOX 3830
HONOLULU 12, HAWAII 96812

MR. J. G. BURNETTE, CHAIRMAN
MARINE RESEARCH COMMITTEE
P. O. BOX 807
LOS ALTOS, CALIFORNIA 94022

DR. WAYNE V. BURT
PROFESSOR OF OCEANOGRAPHY
DEPARTMENT OF OCEANOGRAPHY
OREGON STATE UNIVERSITY
CORVALLIS, OREGON

LIBRARY
CALIFORNIA ACADEMY OF SCIENCES
GOLDEN GATE PARK
SAN FRANCISCO, CALIF. 94118

MARINE RESOURCES LIBRARY 4
DEPARTMENT OF FISH AND GAME
CALIFORNIA STATE FISHERIES LAB.
TERMINAL ISLAND, CALIF. 90731

CAPITAN DE NAVIO
LUIS R. A. CAPURRO
SERVICIO DE HIDROGRAFIA NAVAL
AVENIDA MONTES DE OCA 2124
BUENOS AIRES, ARGENTINA

ANATOLIO HERNANDEZ CARVALLO, DIR.
ESTACION DE BIOLOGIA PESQUERA
PASEO CLAUSSEN, COL LOS PINOS
MAZATLAN, SINALOA, MEXICO

MR. HAROLD B. CLEMENS, JR.
MARINE RESOURCES OPERATIONS
CALIFORNIA STATE FISHERIES LAB.
TERMINAL ISLAND, CALIFORNIA
90731

DR. DANIEL M. COHEN
BUREAU OF COMMERCIAL FISHERIES
ICHTHYOLOGICAL LABORATORY
U. S. NATIONAL MUSEUM
WASHINGTON, D.C. 20560

MISS NANCY R. COMAN, LIBRARIAN
NARRAGANSETT MARINE LABORATORY
UNIVERSITY OF RHODE ISLAND
KINGSTON, RHODE ISLAND 02881

MR. E.H. COUGHRAN
ENVIRONMENTAL STUDIES INSTITUTE
P.O. BOX 6564
SAN DIEGO, CALIF. 92106

DR. G. M. CRESSWELL
TIBURON OCEANOGRAPHIC INSTITUTE
TIBURON, CALIFORNIA 94920

HERRN PROF. DR. A. DEFANT
STERNWARTESTRASSE 38
INNSBRUCK
AUSTRIA

DEUTSCHE AKADEMIE DER
WISSENSCHAFTEN ZU BERLIN
INSTITUT FUR MEERESKUNDE
WARNEMUNDE, SEESTR. 15
BERLIN, GERMANY

MR. ROBERT L. EBERHARDT
LOCKHEED AIRCRAFT CORPORATION
3380 N. HARBOR DRIVE
SAN DIEGO, CALIF. 92101

ENVIRONMENTAL SCIENCES DIVISION
CODE 3150, BOX 7
PACIFIC MISSILE RANGE
POINT MUGU, CALIF. 93041

LIBRARY
OCEANOGRAPHIC GROUP
FISHERIES RESEARCH AND DEVELOPMENT
AGENCY
PUSAN, KOREA

DR. RICHARD H. FLEMING
UNIVERSITY OF WASHINGTON
OCEANOGRAPHIC LABORATORIES
SEATTLE, WASHINGTON 98105

PROF. JAMES A. GAST
DIVISION OF NATURAL RESOURCES
HUMBOLDT STATE COLLEGE
ARCATA, CALIFORNIA 95521

DR. ROBERT H. GIBBS, JR.
DIVISION OF FISHERIES
U.S. NATIONAL MUSEUM
WASHINGTON, D.C. 20560

DR. DONN S. GORSLINE
DEPARTMENT OF GEOLOGY
UNIVERSITY OF SOUTHERN CALIFORNIA
LOS ANGELES, CALIF. 90007

MR. CHARLES C. GUNNERSON
WATER QUALITY ACTIVITIES
FEDERAL WATER POLLUTION CONTROL ADM.
1014 BROADWAY
CINCINNATI, OHIO, 45202

HANCOCK LIBRARY OF BIOLOGY & OCEANOGRAPHY
ALLAN HANCOCK FOUNDATION
UNIVERSITY OF SO. CALIF.
LOS ANGELES, CALIF. 90007

MR. KOJI HIDAKA
OCEAN RESEARCH INSTITUTE
UNIVERSITY OF TOKYO
NAKANO, TOKYO, JAPAN

MR. T. HIRANO
TOKAI REGIONAL FISHERIES
RESEARCH LABORATORY
5, KACHIDOKI, CHUO-KU
TOKYO, JAPAN

LIBRARIAN
INSTITUTE OF MARINE SCIENCE
UNIVERSITY OF MIAMI
1 BICKENBACKER CAUSEWAY
MIAMI, FLORIDA 33149

DIR.. INST. DE GEOFISICA
TORRE DE CIENCIAS, 3ER PISO
UNIVERSIDAD NACIONAL AUTONOMA
DE MEXICO
VILLA OBREGON, D. F., MEXICO

INSTITUTO NACIONAL DE
INVESTIGACIONES BIOLOGICO-PESQUERAS
CARMONA Y VALLE NO. 101, PISO NO. 4
MEXICO 7, D. F., MEXICO

DIRECTOR
ESTACION DE BIOLOGIA MARINA
INSTITUTO TECNOLÓGICO DE VERACRUZ
HEROICA, VERACRUZ
VERACRUZ, MEXICO

DR. W. C. JACOBS, DIRECTOR
NATIONAL OCEANOGRAPHIC DATA CENTER
WASHINGTON, D.C. 20390

JAPAN METEOROLOGICAL AGENCY
OCEANOGRAPHICAL SECTION
TOKYO, JAPAN

MR. LARRY KINL
DIRECTOR OF NATURAL RESOURCES
CALIFORNIA STATE CHAMBER OF COMMERCE
520 CAPITOL MALL, ROOM 406
SACRAMENTO, CALIFORNIA 95814

MR. JOSEPH E. KING, CHIEF
BRANCH OF MARINE FISHERIES
BUREAU OF COMMERCIAL FISHERIES
WASHINGTON, D.C. 20240

DR. H. KITAMURA
OCEANOGRAPHIC SECTION
KOBE MARINE OBSERVATORY
KOBE, JAPAN

DR. E. C. LA FOND
CODE 3190
U. S. NAVY ELECTRONICS LABORATORY
SAN DIEGO, CALIF. 92152

MR. OWEN S. LEE
PROGRAM MANAGER FOR PHYSICAL
OCEANOGRAPHY
U.S. NAVY ELECTRONICS LABORATORY
SAN DIEGO, CALIF. 92152

MR. ROBERT W. LESSER
LOCKHEED MARINE LABORATORY
3390 N. HARBOR DRIVE
SAN DIEGO, CALIF. 92101

DR. JOHN LYMAN
BUREAU OF COMMERCIAL FISHERIES
DEPT. OF THE INTERIOR
WASHINGTON, D.C. 20240

MARINE ADVISERS, INC.
P.O. BOX 1963
LA JOLLA, CALIFORNIA 92037

MR. JOHN C. MARR, AREA DIRECTOR
BUREAU OF COMMERCIAL FISHERIES
P. O. BOX 3830
HONOLULU, HAWAII 96812

MR. JOTARO WASUZAWA
OCEANOGRAPHICAL SECTION
JAPAN METEOROLOGICAL AGENCY
CHIYODA-KU, TOKYO, JAPAN

DR. HUGH J. McLELLAN
OFFICE OF NAVAL RESEARCH
CODE 408-416
WASHINGTON, D.C. 20360

DR. GILES W. MEAD
MUSEUM OF COMPARATIVE ZOOLOGY
HARVARD UNIVERSITY
CAMBRIDGE 38, MASSACHUSETTS
02138

LIBRARIAN
MINISTRY OF AGRICULTURE, FISHERIES
AND FOOD
FISHERIES LABORATORY
LOWESTOFT, SUFFOLK, ENGLAND

LIBRARY
NANKAI REGIONAL FISH. RES. LAB.
6-2, SANBASHI-DORI, KOCHI-SHI
KOCHI, JAPAN

LIBRARIAN
NATIONAL OCEANOGRAPHIC DATA CENTER
WASHINGTON, D.C. 20390

DR. KENNETH S. NORRIS
UNIVERSITY OF CALIFORNIA
DEPT. OF ZOOLOGY
LOS ANGELES, CALIF. 90024

DR. ROBERT M. NORRIS
DEPARTMENT OF GEOLOGY
UNIVERSITY OF CALIFORNIA
SANTA BARBARA, CALIFORNIA 93106

OCEANOGRAPHIC RESEARCH INSTITUTE
CENTENARY AQUARIUM BLDGS.
2 WEST STREET
DURBAN, NATAL, SOUTH AFRICA

OFICINA DE PESCA NO. 1
AV. RUIZ NO. 4-3
ENSENADA, BAJA CALIFORNIA
MEXICO

DR. YNGVE H. OLSEN
JOURNAL OF MARINE RESEARCH
BOX 2025, YALE STATION
NEW HAVEN, CONN. 06520

LIBRARY, RESEARCH LABORATORY
OREGON FISH COMMISSION
ROUTE 2, BOX 31A
CLACKAMAS, OREGON 97015

PACIFIC MARINE FISHERIES COMMISSION
741 STATE OFFICE BUILDING
1400 S.W. FIFTH AVENUE
PORTLAND, OREGON 97201

MR. HAROLD D. PALMER
DAMES AND MOORE
2333 W. THIRD STREET
LOS ANGELES, CALIF. 90057

DR. ROBERT G. PAQUETTE
GENERAL MOTORS CORPORATION
DEFENSE SYSTEMS DIVISION
BOX T
SANTA BARBARA, CALIFORNIA 93102

DR. G. L. PICKARD
INST. OF OCEANOGRAPHY
UNIVERSITY OF BRITISH COLUMBIA
VANCOUVER, B. C.
CANADA

DR. D. W. PRITCHARD, DIRECTOR
CHESAPEAKE BAY INSTITUTE
THE JOHNS HOPKINS UNIVERSITY
OCEANOGRAPHY BLDG.
JAL. MORE, MARYLAND 21218

MR. D. W. PRIVETT, LIBRARIAN
NATL. INST. OF OCEANOGRAPHY
WORMLEY
NEAR GODALMING
SURREY, ENGLAND

DR RICARDO M. PYTKOWICZ
DEPARTMENT OF OCEANOGRAPHY
OREGON STATE UNIVERSITY
CORVALLIS, OREGON
97331

MR. JOHN RADOVICH, CHIEF
MARINE RESOURCES BRANCH
DEPARTMENT OF FISH AND GAME
1416 NINTH STREET
SACRAMENTO, CALIF. 95814

MR. GUNNAR I. RODEN
DEPARTMENT OF OCEANOGRAPHY
UNIVERSITY OF WASHINGTON
SEATTLE, WASHINGTON 98105

DIRECTOR PEDRO MERCADO SANCHEZ
ESCUELA SUPERIOR CIENCIAS MARINAS
UNIVERSIDAD AUTONOMA DE BAJA CALIF.
APARTADO DE CORREOS 453
ENSENADA, B. C., MEXICO

LIBRARIAN
SERIALS DEPARTMENT
SAN DIEGO STATE COLLEGE LIBRARY
SAN DIEGO, CALIF. 92115

DR. O. E. SETTE, CHIEF
BUREAU OF COMMERCIAL FISHERIES
BIOLOGICAL LABORATORY
450-B JORDAN HALL
STANFORD, CALIFORNIA 94305

MR. DAITARO SHOJI
OCEANOGRAPHIC SECTION
JAPANESE HYDROGRAPHIC OFFICE
5-CHOME, TSUKIJI, CHUO-KU
TOKYO, JAPAN

DR. REIMER SIMONSEN
INSTITUT FUR MEERESFORSCHUNG
285 BREMERHAVEN
AM HANDELSHAFEN 12
GERMANY

MR. EDMUND H. SMITH, DIRECTOR
PACIFIC MARINE STATION
DILLON BEACH
MARIN COUNTY, CALIF

DR. F.G. SMITH, DIRECTOR
INSTITUTE OF MARINE SCIENCE
UNIVERSITY OF MIAMI
1 RICKENBACKER CAUSEWAY
MIAMI, FLORIDA 33149

LIBRARY OF THE DIVISION OF
SYSTEMATIC BIOLOGY
STANFORD UNIVERSITY
STANFORD, CALIF. 94305

PROF. HENRY M. STOMMEL
MASSACHUSETTS INSTIT. OF TECHNOLOGY
BLDG. 24, ROOM 1416
CAMBRIDGE 39, MASSACHUSETTS.
02139

DR. ARTHUR D. STUMP
DEPARTMENT OF CHEMISTRY
SAN JOSE STATE COLLEGE
SAN JOSE, CALIF.

MR. NORMAN TEBBLE
ZOOLOGY DEPARTMENT
BRITISH MUSEUM, NATURAL HISTORY
CROWWELL ROAD
LONDON SW 7, ENGLAND

DEPARTMENT OF OCEANOGRAPHY
TEXAS A. AND M. COLLEGE
COLLEGE STATION, TEXAS
77843

MR. A. J. THOMSON
OFFICIAL SECRETARY
NEW SOUTH WALES GOVERNMENT OFFICES
56, STRAND
LONDON, W. C. 2, ENGLAND

DR. R. B. TIBBY
HANCOCK FOUNDATION
U. OF SOUTHERN CALIFORNIA
UNIVERSITY PARK
LOS ANGELES 7, CALIFORNIA 90007

DR. M. UDA
TOKYO UNIV. OF FISHERIES
4-5 KONANCHO, MINATO-KU
TOKYO, JAPAN

COMMANDING OFFICER
USCG OCEANOGRAPHIC UNIT
BLDG. 159-E, NAVY YARD ANNEX
WASHINGTON, D.C. 20390

LOS ANGELES FIELD OFFICE
U.S. COAST AND GEODETIC SURVEY
417 S. HILL ST., ROOM 535
LOS ANGELES, CALIF. 90013

LIBRARIAN
U. S. COAST AND GEODETIC SURVEY
WASHINGTON SCIENCE CENTER
ROCKVILLE, MARYLAND 20852

U. S. FISH AND WILDLIFE SERVICE
TIBURON MARINE LABORATORY
P. O. BOX 98
TIBURON, CALIFORNIA
94920

U.S. FLFET NUMERICAL WEATHER FACILITY
U.S. NAVAL POSTGRADUATE SCHOOL
MONTEREY, CALIF. 93940

LIBRARIAN
U. S. NAVAL CIVIL ENGINEERING LAB.
PORT HUENEME, CALIFORNIA
93041

COMMANDER 2
U.S. NAVAL OCEANOGRAPHIC OFFICE
LIBRARY CODE 1640
WASHINGTON, D.C. 20390

U.S. NAVAL ORDNANCE TEST STATION
3202 E. FOOTHILL BLVD.
PASADENA, CALIFORNIA
ATTN. CODE P- 80833
91107

LIBRARY 2
U.S. NAVY ELECTRONICS LABORATORY
SAN DIEGO, CALIF. 92152

UNIVERSITY OF CALIFORNIA 2
SERIALS DEPARTMENT
GENERAL LIBRARY
BERKELEY 4, CALIFORNIA
94704

PUBLICATIONS OFFICE 2
101 UNIVERSITY HALL
2200 UNIVERSITY AVE
BERLELEY, CALIF. 94720

UNIVERSITY OF WASHINGTON 2
FISHERIES-OCEANOGRAPHY LIBRARY
203 FISHERIES CENTER
SEATTLE, WASHINGTON 98105

DR. M. PAT WENNEKENS
DEPARTMENT OF THE NAVY
OFFICE OF NAVAL RESEARCH
1076 MISSION ST.
SAN FRANCISCO, CALIFORNIA 94103

WOODS HOLE OCEANOGRAPHIC INST.
DOCUMENT LIBRARY LO-206
WOODS HOLE, MASS. 02643

DIRECTOR 6
WORLD DATA CENTER A, OCEANOGRAPHY
BLDG. 160
2ND AND N STREETS, S.E.
WASHINGTON, D.C. 20390

MR. HAJIME YAMANAKA
DIVISION OF OCEANOGRAPHY
NANKAI REGIONAL FISH. RES. LAB.
2-6, SANBASHI-DORI, KOCHI-SHI
KOCHI, JAPAN

DR. KOZO YOSHIDA
GEOPHYSICAL INST.
UNIVERSITY OF TOKYO
HONGO, TOKYO, JAPAN