

UNIVERSITY OF CALIFORNIA    SCRIPPS INSTITUTION OF OCEANOGRAPHY

# data report

PHYSICAL AND CHEMICAL DATA

CalCOFI Cruise 6707  
19 June - 20 July 1967

and

CalCOFI Cruise 6712  
5-20 December 1967

SIO Reference 69-8

UNIVERSITY OF CALIFORNIA  
SCRIPPS INSTITUTION OF OCEANOGRAPHY

PHYSICAL AND CHEMICAL DATA

CalCOFI Cruise 6707  
19 June - 20 July

and

CalCOFI Cruise 6712  
5-20 December

Sponsored by  
Marine Research Committee

SIO Reference 69-8

Approved for distribution:

*W. A. Nierenberg*  
W. A. Nierenberg, Director

CONTENTS

INTRODUCTION . . . . . iii

CRUISE 6707

    List of Figures . . . . . viii

    Personnel . . . . . x

    Tabulated Data . . . . . 1

CRUISE 6712

    List of Figures . . . . . xii

    Personnel . . . . . xiv

    Tabulated Data . . . . . 47

DISTRIBUTION LIST . . . . . 69



## INTRODUCTION

The data in this report were collected on Cruises 6707 and 6712 of the California Cooperative Fisheries Investigations (CalCOFI) program by the RV Ellen B. Scripps and RV Horizon of the Scripps Institution of Oceanography. The first two digits in this cruise-numbering system represent the year of the cruise; the last two digits, the month. The cruises preceding these in the series are 6607, 6609 and Special Cruise 6608 all of which appear in SIO Ref. 68-21; and 6610, 6612 and Special Cruise 6611 all of which appear in SIO Ref. 69-2.

These data were collected in part and processed completely by personnel of the Data Collection and Processing Group (DCPG, MLR), Scripps Institution of Oceanography.

### TABULATED DATA

Data for both cruises presented in this report were obtained by bottle casts and by the in situ Salinity/Temperature/Depth Monitoring and Recording System (STD) and appear in two forms:

1. For each station on which an STD lowering was made, temperature and salinity values at standard levels of depth were read, corrections applied as indicated by continuing comparison with the bottle cast observations and the usual computations carried out. These data appear on the right half of the page under Standard Levels of Depth.

2. For those stations on which a bottle cast only was made or on which a bottle cast was made in addition to the STD lowering, the bottle cast data appear on the left of the page under Observed Levels of Depth, and standard depth values interpolated and computed from the bottle cast data, to the right.

The data tabulated are of the same type as have previously appeared in these reports; the column headings from the computer are explained as follows:

Z	Depth in meters	
T	Temperature	°C
S	Salinity	‰
OXY	Oxygen	ml/L
PHO	Phosphate	µg at/L
SIL	Silicate	µg at/L
NIT	Nitrite	µg at/L
D*T	$\delta T$	cl/ton
SIG*T	$\sigma_t$	g/L
DD	$\Delta D$	dyn. m

## STANDARD PROCEDURES

### In situ Salinity/Temperature/Depth Recorder

The manufacturer of the STD claims for the temperature an accuracy of  $\pm 0.05^\circ\text{C}$  on all ranges with repeatability of  $\pm 0.01^\circ\text{C}$  and for the salinity an accuracy of  $\pm 0.03\%$  on all ranges with repeatability of  $\pm 0.01\%$ .<sup>1/</sup> Except for the depth range corresponding to the steepest part of the thermocline, where the salinity trace appears to fluctuate more widely than the bottle samples can confirm, the results of this cruise support the manufacturer's claims.

Continuing comparison of the data from each STD lowering with the sample bottle observations for the corresponding location resulted in the following corrections being applied to the standard depth values tabulated for the STD.

For Cruise 6707 the temperature was accepted without correction but attempts at adjusting the salinity resulted in corrections varying from  $-0.53\%$  to  $+0.05\%$ . This wide range was not the result of sensor malfunction but of various adjustments made to keep the analogue recorder in operation.

Cruise 6712 required temperature corrections varying with depth of  $-0.07^\circ\text{C}$  at the surface to  $-0.15^\circ\text{C}$  at 500 meters. The salinity again required a greater correction varying from  $+0.40\%$  to  $-0.04\%$ .

### Hydrographic Casts

The observed data have been plotted and then evaluated using the method described by Klein.<sup>2/</sup> This involves consideration of their variation as functions of density or depth and their relations to each other, and comparison with concurrent bathythermograph or STD observations and with previous or adjacent observations. The Nansen-bottle-cast data are tabulated at observed depths; the values at standard depths are computer interpolations according to a modified Rattray technique,<sup>3/</sup> except that some property values at standard depths have been determined from consideration of other information such as bathythermograph traces and adjacent stations. These property values were entered in the "observed" columns to prevent instabilities or to indicate features not covered by the hydrographic cast. The values are indicated by notations (see FOOTNOTES).

---

<sup>1/</sup>In situ Salinity/Temperature/Depth Monitoring and Recording System, Model 9006, Tech. Rep. No. 102, HYTECH Marine Products, The Bissett-Berman Corporation.

<sup>2/</sup>Klein, Hans T. A new technique for processing physical oceanographic data. MS.

<sup>3/</sup>Rattray, Maurice (1962). Interpolation errors and oceanographic sampling. Deep-Sea Res. 9: 25-37.



To indicate degree of accuracy, temperatures are recorded in tenths of a degree when obtained by bucket thermometer, thermograph, or bathythermograph, while temperatures from reversing thermometers or the STD are recorded in hundredths of a degree. The salinity values obtained by salinometer are recorded to three decimal places, provided they meet accepted standards. The values recorded "have a reproducibility of  $\pm 0.004\%$  salinity at the 95 per cent probability level, and a probable accuracy of  $\pm 0.01\%$  salinity or better at the same level of probability."<sup>4/</sup> The values are recorded to two decimal places when only one determination per sample was obtained, or where there is doubt concerning the accuracy of a particular sample, or of all samples on a station. The accuracy of all samples obtained by salinometer and recorded to two decimal places is believed to be equal to or better than those obtained by manual titration.

On stations consisting of bottle casts only, extrapolated values and values interpolated between remote observations are not indicated but can be determined from the tabulation of observed depths. A hyphen is used to indicate a missing observed or interpolated value. The time on these stations is the time of messenger release for the bottle cast. The time listed for all STD stations is the startdown time for the lowering, usually about one-half hour before the bottle cast. When more than one bottle cast was made on station, messenger times and wire angles are given in the order of increasing depth and a significant change in position during a multiple cast is listed similarly. Multiple casts are indicated by a letter following all observed depths of each cast except the cast originating at the surface. Footnotes corresponding to each letter will explain the type of cast.

On stations where more than one cast was lowered, slight discrepancies in the property values may be noted. These may be caused by changes in geographical position, real changes with time, slight errors in measurement or a combination of these factors. Values at standard depths in the area of these discrepancies may be determined from reconciliation of the plotted observed values and entered in the "observed" columns with notations.

#### FOOTNOTES

In addition to footnotes, three special notations are used without footnotes because their meaning is always the same.

Values which are not used in interpolation because they seem to be in error without apparent reason are indicated by the following notation.

u: uncertain value

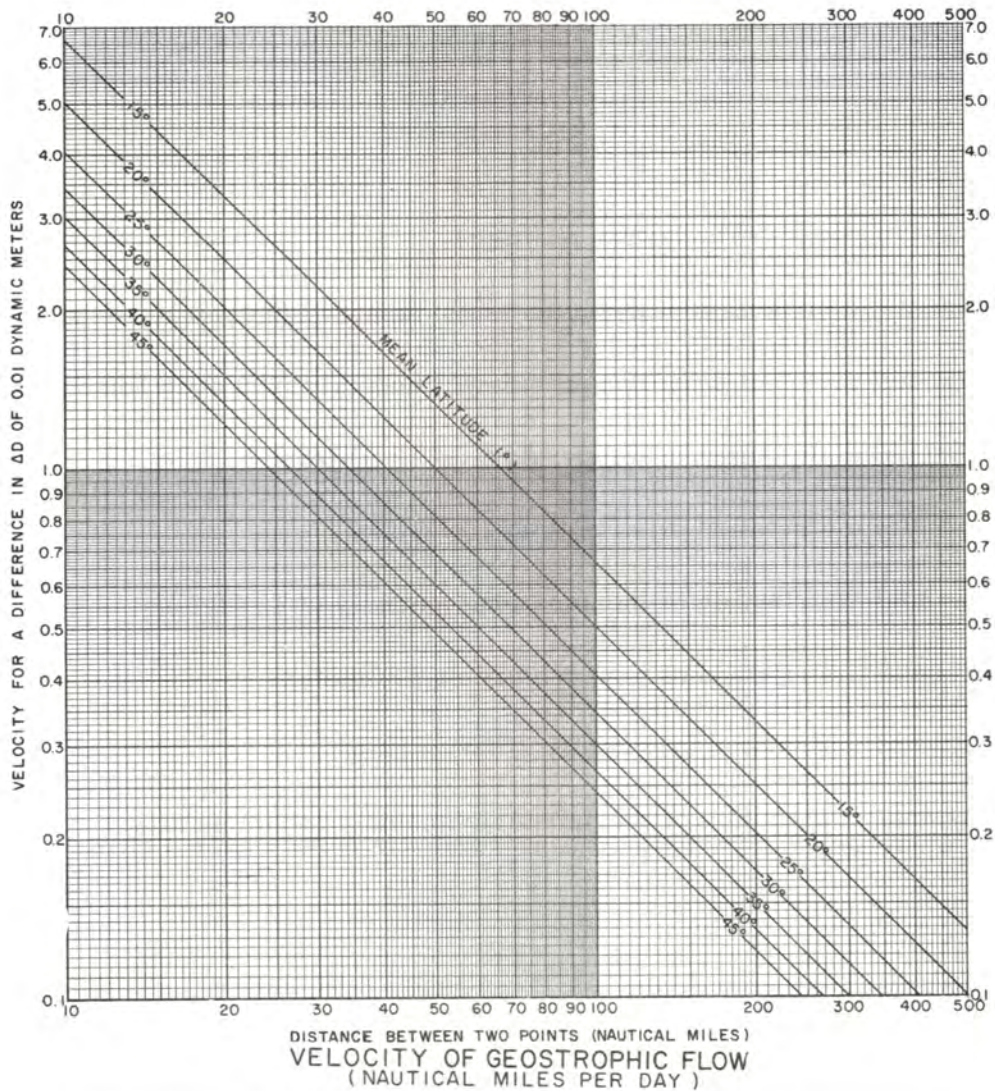
---

<sup>4/</sup>Quotation from Department of Oceanography, University of Washington, Tech. Rep. No. 66, UW Ref. 60-18, October 1960.

Values at standard levels of depth entered in the observed columns to limit machine interpolations may have either of the following notations.

- k: a value determined from another measurement such as a bathythermogram or STD recording.
- g: a value determined from considerations such as stability or previous or surrounding stations.





cm/sec	0	1	2	3	4	5	6	7	8	9
0	<i>KNOTS</i> 0.02 <i>NM/DAY</i>	0.04 0.47	0.06 0.93	0.08 1.40	0.10 1.86	0.12 2.33	0.14 2.80	0.16 3.26	0.17 3.73	0.17 4.20
10	0.19 4.66	0.21 5.13	0.23 5.59	0.25 6.06	0.27 6.53	0.29 6.99	0.31 7.46	0.33 7.93	0.35 8.39	0.37 8.86
20	0.39 9.32	0.41 9.79	0.43 10.26	0.45 10.72	0.47 11.19	0.49 11.66	0.51 12.12	0.52 12.59	0.54 13.05	0.56 13.52
30	0.58 13.99	0.60 14.45	0.62 14.92	0.64 15.38	0.66 15.85	0.68 16.32	0.70 16.78	0.72 17.25	0.74 17.72	0.76 18.18
40	0.78 18.65	0.80 19.11	0.82 19.58	0.84 20.05	0.85 20.51	0.87 20.98	0.89 21.45	0.91 21.91	0.93 22.38	0.95 22.84
50	0.97 23.31	0.99 23.78	1.01 24.24	1.03 24.71	1.05 25.17	1.07 25.64	1.09 26.11	1.11 26.57	1.13 27.04	1.15 27.51
60	1.17 27.98	1.18 28.44	1.20 28.90	1.22 29.37	1.24 29.84	1.26 30.30	1.28 30.77	1.30 31.24	1.32 31.70	1.34 32.17
70	1.36 32.63	1.38 33.10	1.40 33.57	1.42 34.03	1.44 34.50	1.46 34.96	1.48 35.43	1.50 35.90	1.52 36.36	1.53 36.83
80	1.55 37.30	1.57 37.76	1.59 38.23	1.61 38.69	1.63 39.16	1.65 39.63	1.67 40.09	1.69 40.56	1.71 41.03	1.73 41.49
90	1.75 41.96	1.77 42.42	1.79 42.89	1.81 43.36	1.83 43.82	1.85 44.29	1.86 44.76	1.88 45.22	1.90 45.69	1.92 46.15
100	1.94 46.62	1.96 47.09	1.98 47.55	2.00 48.02	2.02 48.48	2.04 48.95	2.06 49.42	2.08 49.88	2.10 50.35	2.12 50.82

CONVERSION TABLE  
( CENTIMETERS / SECOND - KNOTS - NAUTICAL MILES / DAY )

1 cm/sec = 0.019 kts = 0.466 NAUTICAL MILES / DAY  
 1 kt = 24 NAUTICAL MILES / DAY = 51.48 cm/sec  
 1 NAUTICAL MILE / DAY = 0.042 kts = 2.14 cm/sec



FIGURES  
Cruise 6712

1. CalCOFI Cruise 6712, station positions
2. Horizontal distribution of dynamic height anomaly (0 over 500 d-bar)
3. Horizontal distribution of dynamic height anomaly (200 over 500 d-bar)
4. Horizontal distribution of temperature at 10 meters
5. Horizontal distribution of salinity at 10 meters
6. Horizontal distribution of thermosteric anomaly at 10 meters
7. Horizontal distribution of temperature at 200 meters
8. Horizontal distribution of salinity at 200 meters
9. Horizontal distribution of thermosteric anomaly at 200 meters

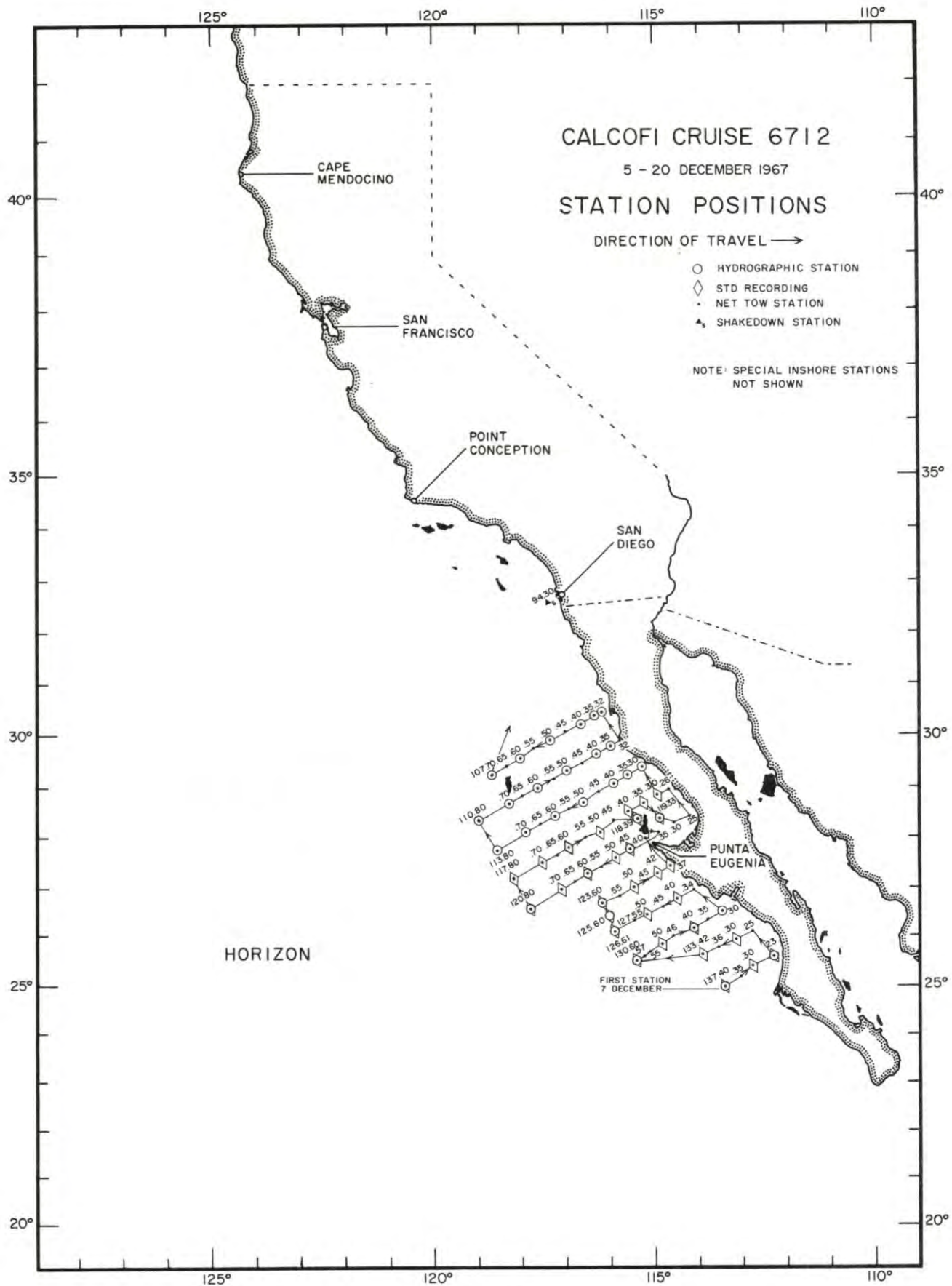


FIGURE 1



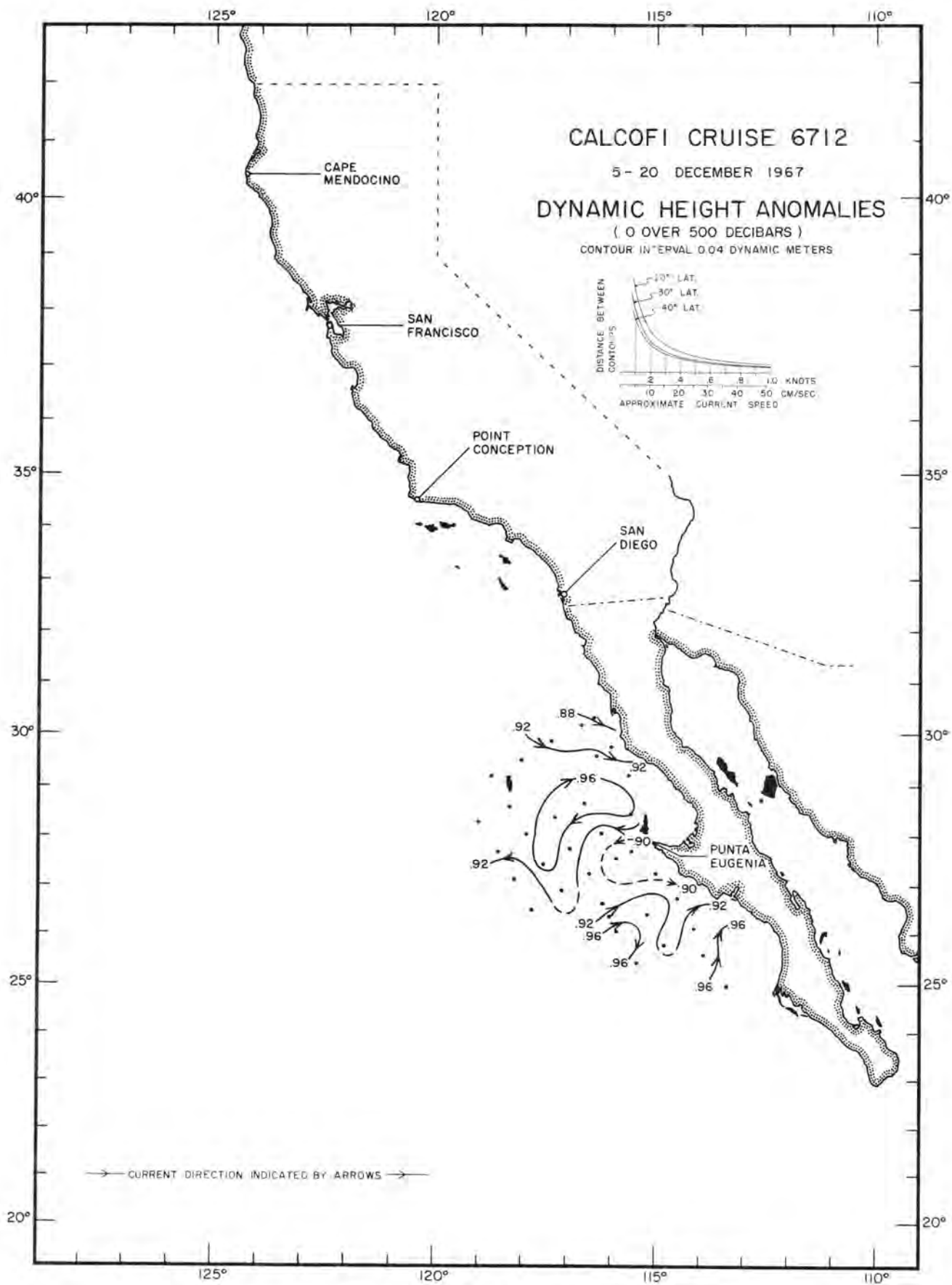


FIGURE 2

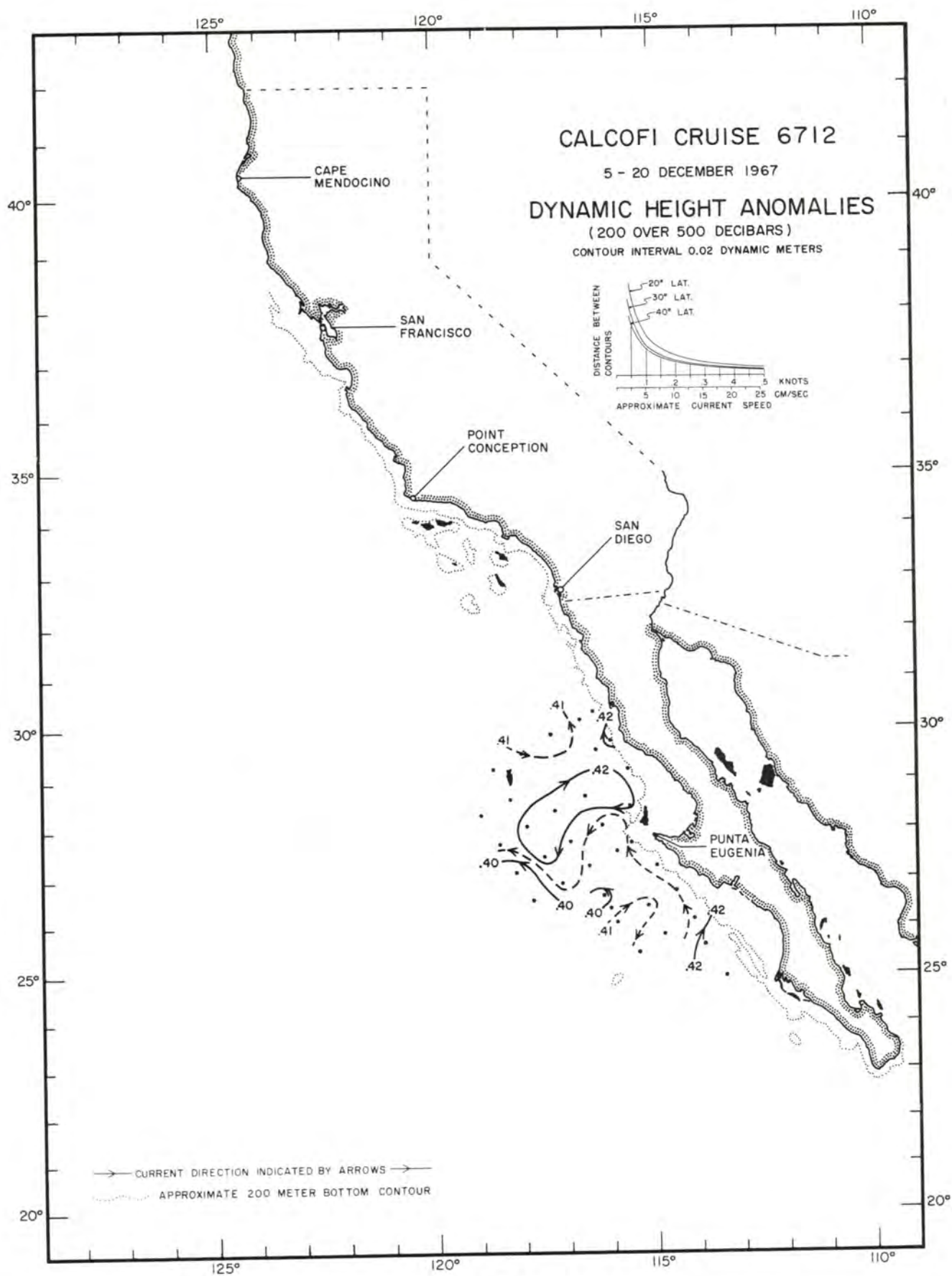


FIGURE 3



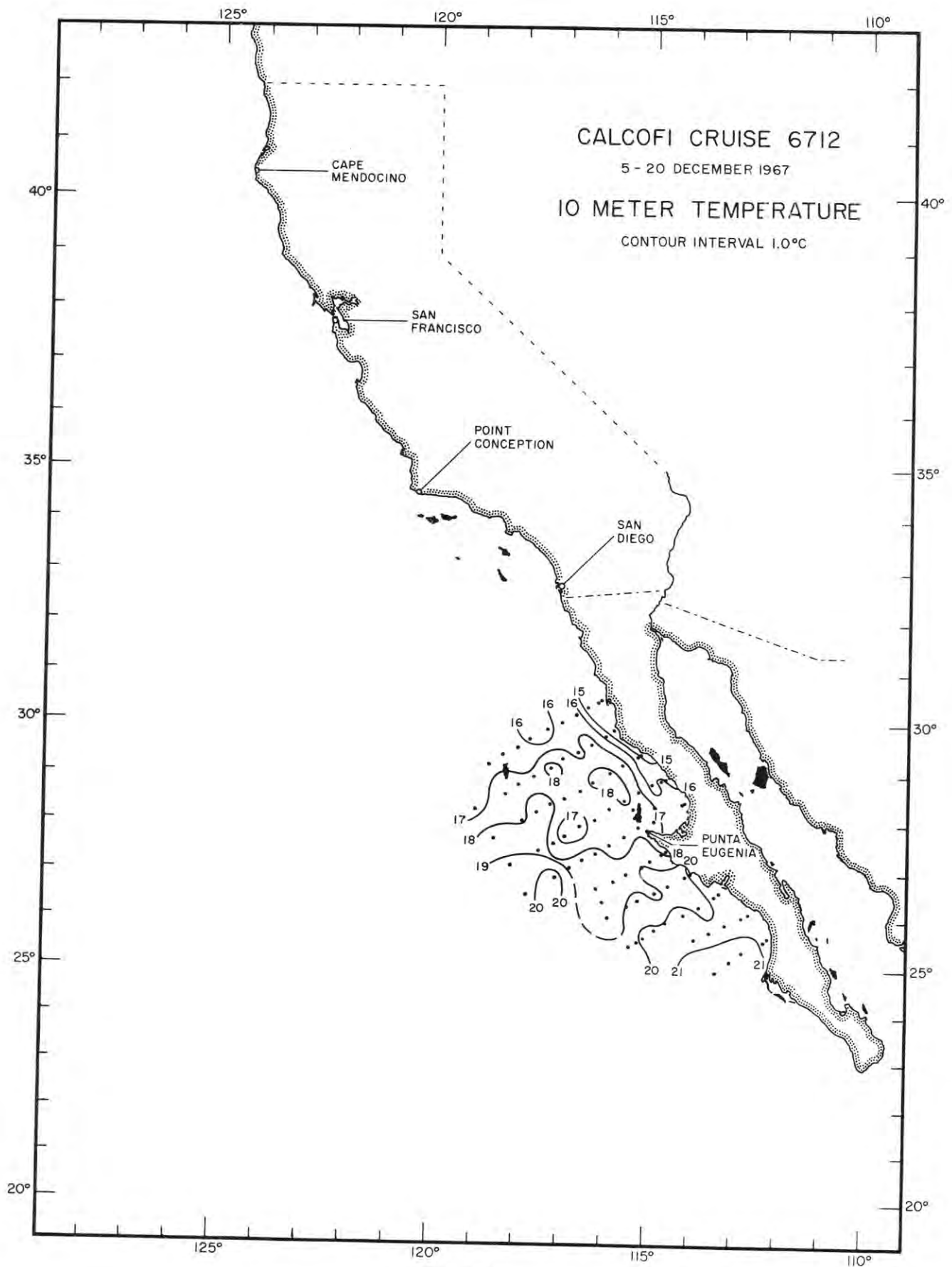


FIGURE 4

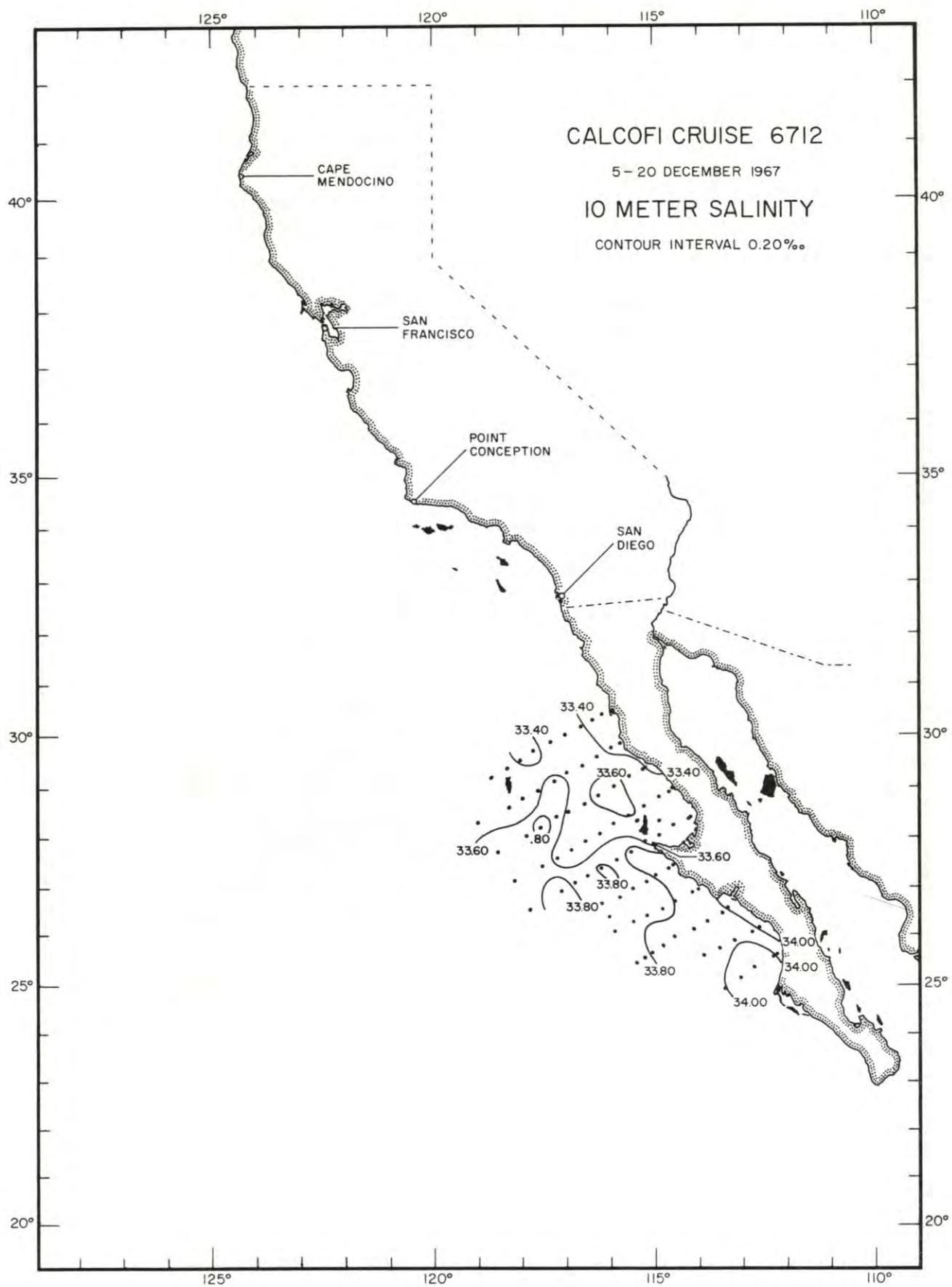


FIGURE 5



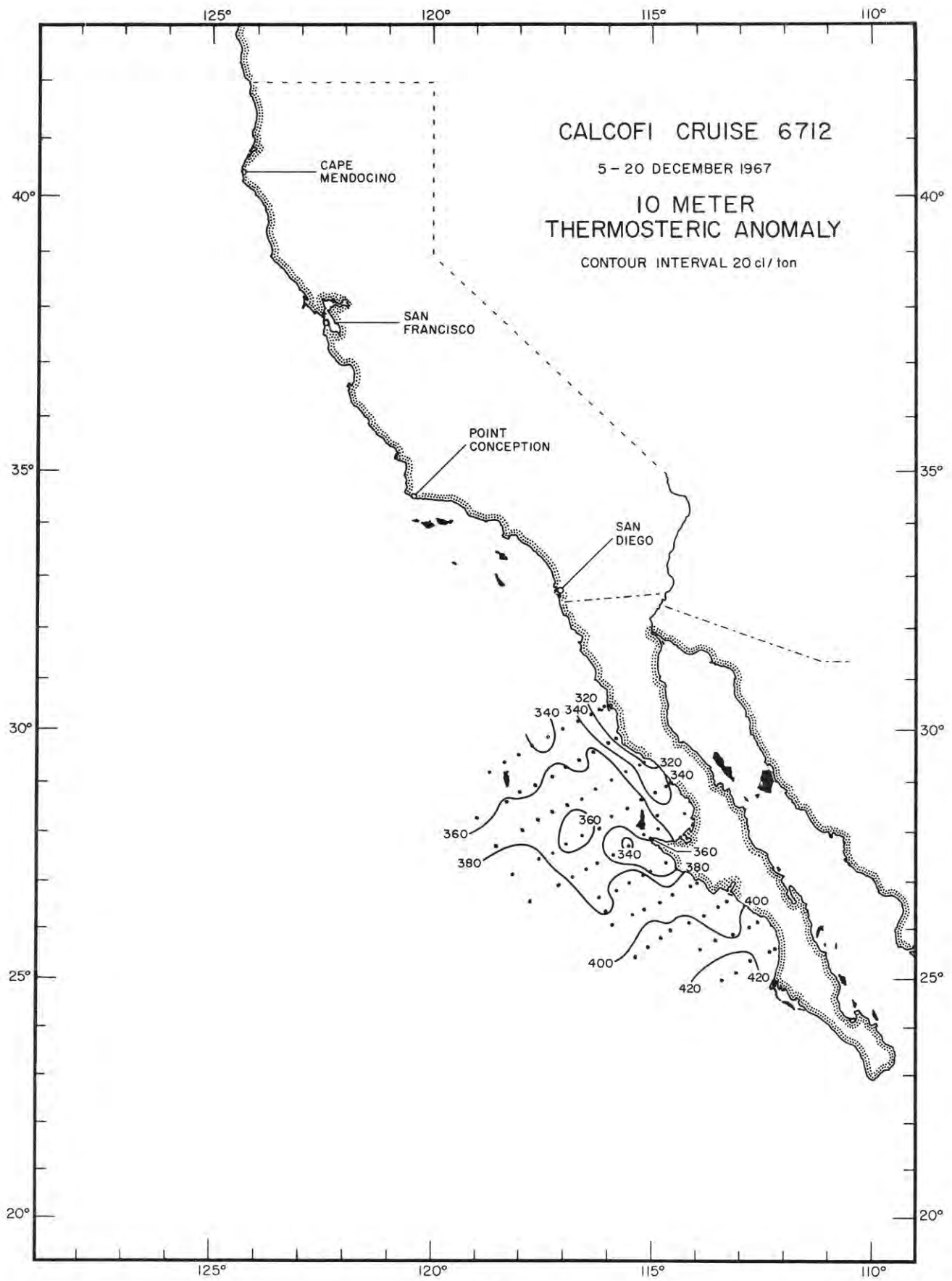


FIGURE 6



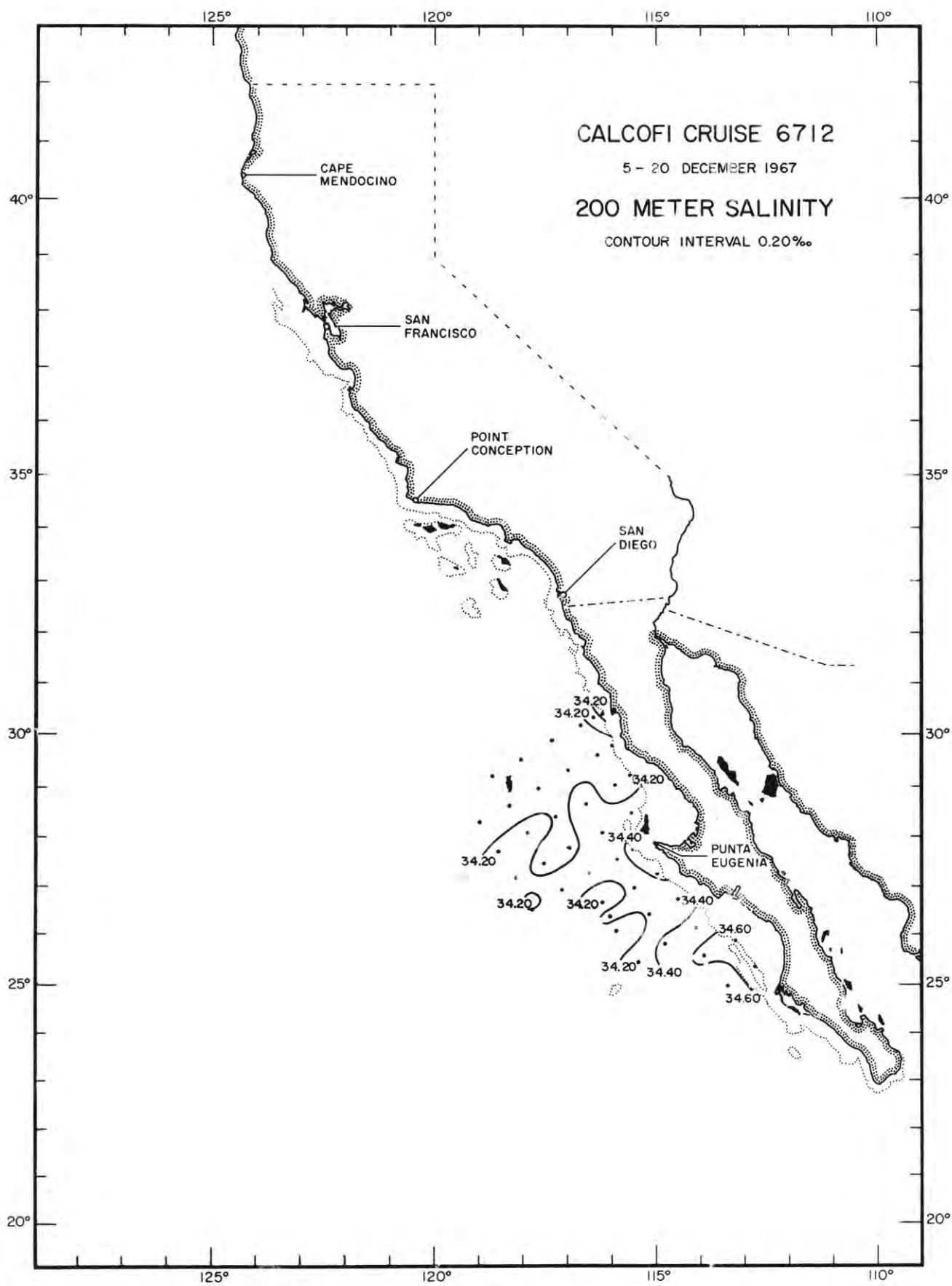


FIGURE 8



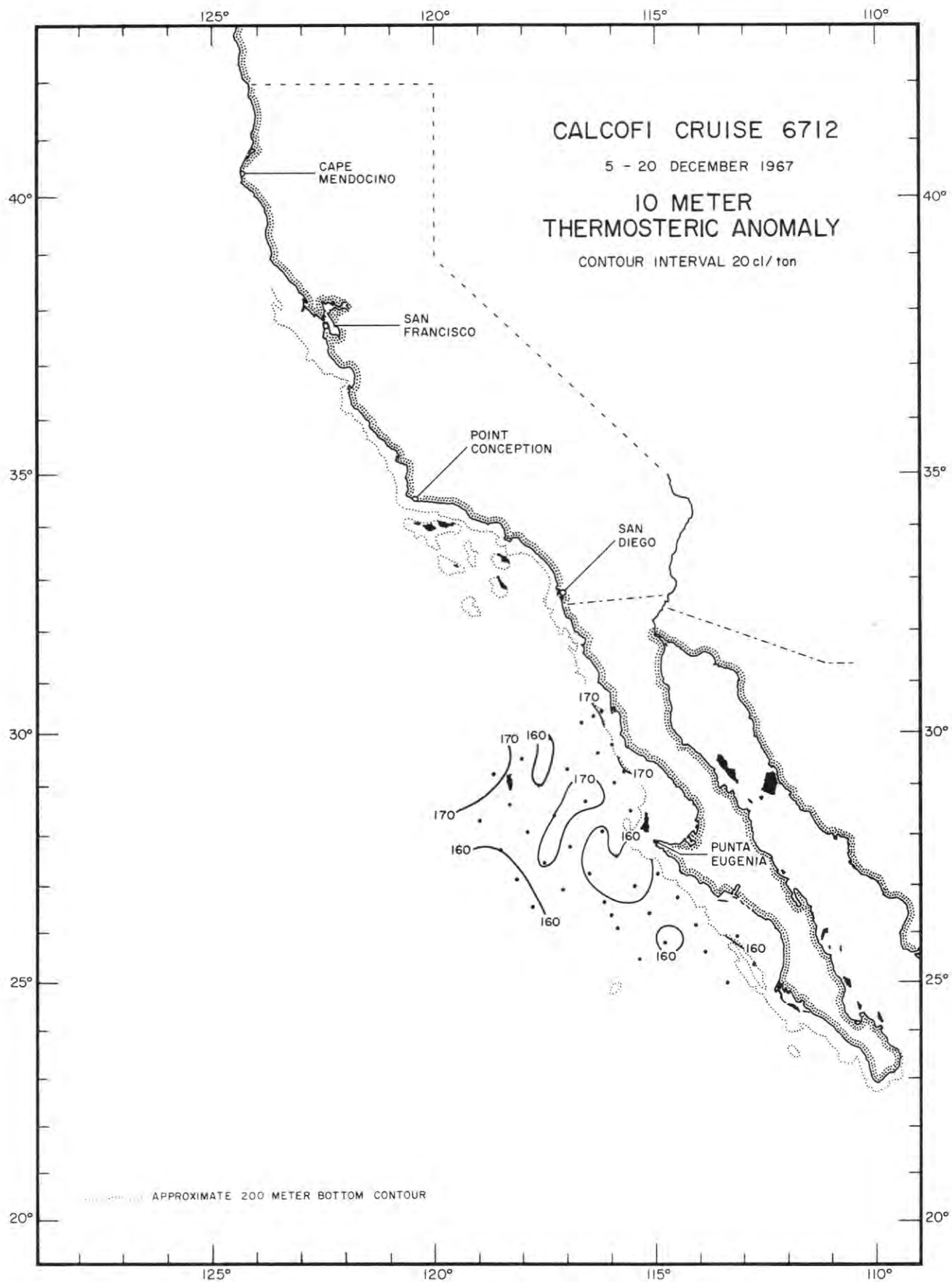


FIGURE 9

PERSONNEL  
Cruise 6712

SHIP'S CAPTAIN

Hansen, Terry, RV Horizon

PERSONNEL PARTICIPATING IN THE COLLECTION OF DATA

RV Horizon

Mead, Richard V., Principal Marine Technician (in charge)  
Anderson, George C., Marine Technician  
Bryan, Walter R., Senior Marine Technician  
Cooley, William M., Marine Technician  
Graham, Jerry B., Electronics Technician  
Louda, Svata, Student, University of Washington  
Mauck, William W., Marine Technician  
May, Michel L., Marine Technician  
Peterson, Janet, Student, University of Washington  
Wagner, Vaughn M., Biological Technician (Fisheries), Bureau of Commercial  
Fisheries  
Wells, James A., Marine Technician

OBSERVED LEVELS OF DEPTH							STANDARD LEVELS OF DEPTH							
INPUT							COMPUTED							
Z	T	S	OXY	PHO	SIL	NIT	D*T	Z	T	S	OXY	SIG*T	D*T	DD
94.30							CALCOFI CRUISE 6712							94.30
HORIZON, DECEMBER 5 1967, 0203 GMT, 32 42.5N 117 27W, SOUNDING 670 FM, WIND 190 3 KNOTS, WEATHER CLEAR, SEA MODERATE.														
								0	17.48	32.98	-	23.87	404.0	0
								10	17.49	32.99	-	23.88	403.5	.040
								20	17.43	32.99	-	23.89	402.2	.081
								30	17.23	32.99	-	23.94	397.6	.121
								50	13.30	32.78	-	24.64	331.3	.194
								75	11.72	32.91	-	25.04	292.8	.272
								100	10.41	33.08	-	25.41	258.1	.342
								125	9.71	33.68	-	25.99	202.4	.400
								150	9.20	33.86	-	26.21	181.2	.448
								200	8.63	34.02	-	26.43	160.8	.535
								250	7.99	34.10	-	26.59	145.6	.614
								300	7.60	34.16	-	26.69	135.7	.687
								400	6.85	34.25	-	26.87	119.0	.819
								500	6.20	34.25	-	26.96	110.8	.941

94.30 CALCOFI CRUISE 6712 94.30  
 HORIZON, DECEMBER 5 1967, 0643 GMT, 32 42.5N 117 27W, SOUNDING 670 FM, WIND 190 3 KNOTS, WEATHER CLEAR, SEA MODERATE,  
 WIRE ANGLE 08.

533A	6.12	34.316	.34	-	-	-	104.9
538	6.11	34.316	.33	-	-	-	104.8
543	6.04	34.321	.33	-	-	-	103.6
547	6.02	34.319	.31	-	-	-	103.5
552	6.00	34.321	.32	-	-	-	103.1
557	5.97	34.323	.33	-	-	-	102.6
561	5.95	34.324	.28	-	-	-	102.3
566	5.93	34.326	.31	-	-	-	101.9
571	5.91	34.327	.30	-	-	-	101.6
576	5.90	34.330	.32	-	-	-	101.2
579	5.86	34.331	.30	-	-	-	100.7
584	5.83	34.333	.29	-	-	-	100.2
589	5.80	34.337	.19	-	-	-	99.5
594	5.72	34.343	.26	-	-	-	98.1
599	5.70	34.342	.34	-	-	-	97.9
603	5.66	34.349	.32	-	-	-	97.0
608	5.63	34.355	.25	-	-	-	96.2
613	5.63	34.357	.28	-	-	-	96.0

107.32 CALCOFI CRUISE 6712 107.32  
 HORIZON, DECEMBER 19 1967, 2014 GMT, 30 26N 116 11W, SOUNDING 255 FM, WIND 220 7 KNOTS, WEATHER CLOUDY, SEA VERY ROUGH,  
 WIRE ANGLE 10.

0	14.27	33.367	6.00	-	-	-	307.1	0	14.27	33.367	6.00	24.89	307.1	0
10	14.26	33.365	6.01	-	-	-	307.1	10	14.26	33.365	6.01	24.89	307.1	.031
29	13.73	33.377	5.42	-	-	-	295.7	20	14.14	33.370	5.70	24.92	304.3	.061
43	12.17	33.459	5.50	-	-	-	260.4	30	13.61	33.383	5.43	25.04	293.0	.091
58	11.85	33.462	4.58	-	-	-	254.4	50	12.04	33.460	5.12	25.41	257.9	.147
73	11.12	33.593	3.95	-	-	-	232.0	75	11.09	33.599	3.92	25.69	231.1	.208
87	11.04	33.617	3.88	-	-	-	228.9	100	10.74	33.742	3.26	25.86	214.5	.264
106	10.60	33.808	2.92	-	-	-	207.4	125	10.66	33.907	2.28	26.01	201.1	.317
131	10.70	33.928	2.16	-	-	-	200.2	150	10.43	34.004	2.17	26.12	190.2	.366
160	10.26	34.038	2.25	-	-	-	184.8	200	9.95	34.134	2.10	26.30	172.6	.459
194	9.99	34.121	2.13	-	-	-	174.2	250	9.67	34.241	1.58	26.43	160.3	.544
227	9.79	34.192	1.89	-	-	-	165.8	300	9.36	34.300	1.10	26.53	151.0	.625
267	9.58	34.271	1.35	-	-	-	156.6							
311	9.24	34.307	1.03	-	-	-	148.7							
349	8.63	34.318	.86	-	-	-	138.6							

A) A SPECIAL CAST FOR THE VERIFICATION OF THE PRESSURE FACTORS FOR THE UNPROTECTED REVERSING THERMOMETERS.



INPUT								OUTPUT AT STANDARD LEVELS OF DEPTH							
Z	T	S	OXY	PHO	SIL	NIT	D*T	Z	T	S	OXY	SIG*T	D*T	DD	
107.35								107.35							
CALCOFI CRUISE 6712															
HORIZON, DECEMBER 19 1967, 2222 2252 GMT, 30 21.5N 116 21W, SOUNDING 1042 FM, WIND 280 16 KNOTS, WEATHER PARTLY CLOUDY, SEA VERY ROUGH, WIRE ANGLE 30.															
1	14.92	33.368	5.94	-	-	-	320.2	0	14.92	33.368	5.94	24.75	320.2	0	
10	14.94	33.366	6.01	-	-	-	320.8	10	14.94	33.366	6.01	24.75	320.8	.032	
27	14.46	33.374	5.93	-	-	-	310.4	20	14.73	33.368	5.98	24.79	316.4	.064	
54	17.54	33.459	4.60	-	-	-	267.1	30	14.28	33.380	5.82	24.90	306.3	.095	
63	11.96	33.538	4.10	-	-	-	250.8	50	12.86	33.436	4.85	25.23	274.7	.153	
76	11.05	33.600	3.94	-	-	-	230.3	75	11.11	33.595	3.95	25.68	231.7	.217	
89	10.85	33.737	3.61	-	-	-	216.8	100	10.70	33.721	3.70	25.85	215.4	.274	
100	10.70K	-	-	-	-	-	-	125	10.11	33.887	3.27	26.09	193.5	.325	
103	10.23	33.713	3.73	-	-	-	208.3	150	9.79	33.973	3.35	26.21	182.0	.373	
126	10.10	33.896	3.25	-	-	-	192.7	200	9.76	34.232	1.78	26.41	162.3	.461	
144	9.87	33.949	3.40	-	-	-	185.0	250	9.05	34.287	1.30	26.57	147.3	.540	
172	9.62	34.078	2.87	-	-	-	171.5	300	8.60	34.319	.95	26.67	138.1	.614	
198	9.78	34.227	1.81	-	-	-	163.0	400	7.71	34.344	.60	26.82	123.6	.751	
225	9.36	34.259	1.60	-	-	-	154.1	500	6.65	34.345	.41	26.97	109.3	.875	
271	8.84	34.306	1.07	-	-	-	142.6								
311A	8.51	34.322	.93	-	-	-	136.6								
391A	7.81	34.344	.62	-	-	-	124.9								
472A	6.94	34.344	.45	-	-	-	113.2								
554A	6.09	34.350	.35	-	-	-	102.0								

INPUT								OUTPUT AT STANDARD LEVELS OF DEPTH							
Z	T	S	OXY	PHO	SIL	NIT	D*T	Z	T	S	OXY	SIG*T	D*T	DD	
107.40								107.40							
CALCOFI CRUISE 6712															
HORIZON, DECEMBER 20 1967, 0152 GMT, 30 11N 116 41W, SOUNDING 1420 FM, WIND 270 19 KNOTS, WEATHER OVERCAST, SEA HIGH, WIRE ANGLE 20.															
1	16.25	33.428	5.73	-	-	-	344.0	0	16.25	33.428	5.73	24.50	344.0	0	
10	16.29	33.427	5.97	-	-	-	344.9	10	16.29	33.427	5.97	24.49	344.9	.034	
33	15.96	33.404	5.79	-	-	-	339.5	20	16.19	33.419	5.91	24.51	343.4	.069	
42	14.71	33.319	5.96	-	-	-	319.5	30	16.14	33.416	5.82	24.52	342.4	.103	
57	13.33	33.347	5.72	-	-	-	290.2	50	13.90	33.317	5.91	24.93	303.5	.168	
71	12.25	33.422	4.94	-	-	-	264.5	75	12.02	33.473	4.54	25.42	256.7	.239	
94	11.28	33.719	2.82	-	-	-	225.5	100	11.16	33.756	2.75	25.80	220.6	.299	
114	10.92	33.824	2.63	-	-	-	211.6	125	10.64	33.897	2.60	26.00	201.4	.352	
133	10.44	33.952	2.57	-	-	-	194.1	150	10.24	34.060	2.26	26.20	182.8	.401	
160	10.18	34.115	2.04	-	-	-	177.8	200	9.73	34.197	1.71	26.39	164.5	.489	
189	10.03	34.215	1.66	-	-	-	167.9	250	8.75	34.168	1.93	26.53	151.5	.571	
226	8.99	34.139	-	-	-	-	157.3	300	8.51	34.277	1.16	26.65	139.9	.646	
255	8.72	34.178	1.95	-	-	-	150.4	400	7.45	34.341	.51	26.86	120.1	.782	
302	8.50	34.281	1.12	-	-	-	139.5	500	6.40	34.329	.36	26.99	107.4	.903	
363	8.00	34.351	.53	-	-	-	127.1	600	5.68	34.367	.28	27.11	95.8	1.012	
459	6.59	34.310	.46	-	-	-	111.2								
548	6.10	34.349	.29	-	-	-	102.2								
621	5.48	34.373	.29	-	-	-	93.1								

INPUT								OUTPUT AT STANDARD LEVELS OF DEPTH							
Z	T	S	OXY	PHO	SIL	NIT	D*T	Z	T	S	OXY	SIG*T	D*T	DD	
107.50								107.50							
CALCOFI CRUISE 6712															
HORIZON, DECEMBER 20 1967, 0717 GMT, 29 53N 117 23.5W, SOUNDING 1425 FM, WIND 220 13 KNOTS, WEATHER PARTLY CLOUDY, SEA ROUGH, WIRE ANGLE 21.															
1	15.82	33.436	5.75	-	-	-	334.1	0	15.82	33.436	5.75	24.61	334.1	0	
10	15.85	33.436	5.78	-	-	-	334.8	10	15.85	33.436	5.78	24.60	334.8	.033	
32	15.85	33.429	5.74	-	-	-	335.3	20	15.86	33.431	5.77	24.59	335.3	.067	
42	15.83	33.438	5.73	-	-	-	334.2	30	15.85	33.429	5.75	24.59	335.4	.101	
56	13.87	33.285	6.08	-	-	-	305.2	50	14.79	33.353	5.95	24.77	318.6	.166	
69	12.94	33.283	5.80	-	-	-	287.5	75	12.54	33.302	5.56	25.19	278.8	.241	
89	11.62	33.364	4.98	-	-	-	257.6	100	10.81	33.402	4.71	25.59	240.8	.307	
104	10.55	33.426	4.60	-	-	-	234.8	125	10.04	33.705	3.66	25.96	205.8	.363	
120	10.14	33.649	3.79	-	-	-	211.6	150	9.49	33.895	3.46	26.19	183.1	.412	
144	9.65	33.864	3.46	-	-	-	187.9	200	8.60	34.020	3.37	26.43	160.3	.500	
168	9.05	33.957	3.44	-	-	-	171.7	250	8.43	34.171	1.85	26.58	146.5	.579	
200	8.60	34.020	3.37	-	-	-	160.3	300	8.07	34.230	1.26	26.68	137.1	.652	
225	8.59	34.120	2.41	-	-	-	152.7	400	6.85	34.218	.87	26.84	121.4	.787	
267	8.28	34.191	1.61	-	-	-	142.9	500	6.41	34.315	.38	26.98	108.6	.908	
321	7.92	34.245	1.12	-	-	-	133.8								
407	6.76	34.215	.85	-	-	-	120.5								
487	6.50	34.307	.41	-	-	-	110.3								
557	5.87	34.324	.37	-	-	-	101.3								

A1 CAST 11.

INPUT							OUTPUT AT STANDARD LEVELS OF DEPTH								
Z	T	S	OXY	PHO	SIL	NIT	D*T	Z	T	S	OXY	SIG*T	D*T	DD	
107.60							CALCOFI CRUISE 6712							107.60	
HORIZON, DECEMBER 20 1967, 1228 GMT, 29 32N 118 01.5W, SOUNDING 2020 FM, WIND 290 12 KNOTS, WEATHER PARTLY CLOUDY, SEA ROUGH, WIRE ANGLE 30.															
1	16.33	33.400	5.70	-	-	-	347.8	0	16.33	33.400	5.70	24.46	347.8	0	
9	16.38	33.399	5.80	-	-	-	348.9	10	16.38	33.399	5.80	24.45	349.0	.035	
31	16.36	33.398	5.69	-	-	-	348.6	20	16.38	33.398	5.77	24.45	349.1	.070	
58	16.14	33.381	5.76	-	-	-	345.0	30	16.36	33.398	5.70	24.45	348.7	.105	
67	14.55	33.317	6.10	-	-	-	316.4	50	16.22	33.387	5.73	24.48	346.3	.174	
85	12.97	33.315	5.79	-	-	-	285.7	75	13.71	33.316	6.06	24.97	299.8	.256	
98	11.89	33.311	5.40	-	-	-	266.3	100	11.73	33.326	5.33	25.36	262.3	.326	
111	10.96	33.440	4.92	-	-	-	240.6	125	10.36	33.603	4.36	25.82	218.5	.387	
138	10.03	33.747	3.99	-	-	-	202.6	150	9.82	33.850	3.98	26.11	191.6	.439	
156	9.74	33.891	4.00	-	-	-	187.3	200	9.01	34.006	3.48	26.36	167.5	.531	
182	9.39	33.962	3.58	-	-	-	176.5	250	8.03	34.042	2.98	26.54	150.5	.612	
214	8.69	34.029	3.43	-	-	-	161.0	300	7.79	34.152	1.80	26.66	138.9	.687	
241	8.12	34.027	3.18	-	-	-	152.8	400	6.91	34.242	.73	26.86	120.3	.822	
286	7.85	34.123	2.06	-	-	-	141.9	500	6.22	34.330	.39	27.02	105.1	.941	
345	7.54	34.228	1.15	-	-	-	129.8								
437	6.48	34.258	.59	-	-	-	113.7								
521	6.12	34.346	.35	-	-	-	102.7								
593	5.74	34.369	.32	-	-	-	96.4								

INPUT							OUTPUT AT STANDARD LEVELS OF DEPTH								
Z	T	S	OXY	PHO	SIL	NIT	D*T	Z	T	S	OXY	SIG*T	D*T	DD	
107.70							CALCOFI CRUISE 6712							107.70	
HORIZON, DECEMBER 20 1967, 1747 GMT, 29 11N 118 41W, SOUNDING 1750 FM, WIND 280 15 KNOTS, WEATHER PARTLY CLOUDY, SEA HIGH, WIRE ANGLE 30.															
0	16.92	33.502	5.62	-	-	-	353.4	0	16.92	33.502	5.62	24.40	353.4	0	
10	16.94	33.494	5.66	-	-	-	354.4	10	16.94	33.494	5.66	24.39	354.4	.035	
32	16.92	33.497	5.90	-	-	-	353.7	20	16.94	33.494	5.77	24.40	354.3	.071	
50	16.80K	33.490K	-	-	-	-	351.6	30	16.93	33.496	5.88	24.40	353.9	.106	
57	15.63	33.449	5.88	-	-	-	329.1	50	16.80	33.490	5.87	24.42	351.6	.177	
66	14.56	33.394	6.04	-	-	-	311.0	75	13.63	33.392	5.82	25.04	292.7	.258	
82	13.01	33.399	5.55	-	-	-	280.3	100	11.82	33.392	4.96	25.39	259.1	.328	
96	12.04	33.362	5.13	-	-	-	265.2	125	10.90	33.693	3.61	25.80	220.9	.388	
109	11.41	33.490	4.52	-	-	-	244.6	150	10.32	33.793	3.41	25.98	203.9	.442	
134	10.69	33.784	3.25	-	-	-	210.6	200	9.67	34.081	2.55	26.31	172.2	.538	
152	10.28	33.797	3.44	-	-	-	202.9	250	8.83	34.194	2.02	26.53	150.8	.621	
178	9.79	33.988	2.93	-	-	-	180.9	300	8.25	34.232	1.35	26.65	139.4	.696	
207	9.63	34.101	2.46	-	-	-	170.0	400	7.46	34.316	.63	26.84	122.2	.833	
233	9.06	34.160	2.32	-	-	-	156.8	500	6.65	34.347	.36	26.97	109.2	.955	
275	8.56	34.230	1.55	-	-	-	144.1								
334	7.86	34.235	1.19	-	-	-	133.7								
422	7.35	34.344	.47	-	-	-	118.6								
503	6.62	34.347	.36	-	-	-	108.8								
574	6.00	34.353	.29	-	-	-	100.7								

INPUT							OUTPUT AT STANDARD LEVELS OF DEPTH								
Z	T	S	OXY	PHO	SIL	NIT	D*T	Z	T	S	OXY	SIG*T	D*T	DD	
110.35							CALCOFI CRUISE 6712							110.35	
HORIZON, DECEMBER 19 1967, 1319 GMT, 29 46N 116 00W, SOUNDING 710 FM, WIND 200 19 KNOTS, WEATHER CLOUDY, SEA ROUGH, WIRE ANGLE 00.															
1	15.16	33.386	5.89	-	-	-	323.9	0	15.16	33.386	5.89	24.71	323.9	0	
11	15.07	33.380	5.91	-	-	-	322.4	10	15.10	33.381	5.91	24.72	322.9	.032	
35	13.38	33.322	5.71	-	-	-	293.0	20	14.51	33.351	5.85	24.83	313.1	.064	
45	12.92	33.355	5.63	-	-	-	281.8	30	13.78	33.329	5.77	24.96	300.3	.095	
60	12.25	33.360	5.39	-	-	-	269.1	50	12.68	33.357	5.57	25.20	277.3	.153	
75	11.78	33.431	4.97	-	-	-	255.5	75	11.78	33.431	4.97	25.43	255.5	.220	
99	11.33	33.627	3.79	-	-	-	233.1	100	11.30	33.632	3.77	25.68	232.2	.281	
119	10.71	33.737	3.51	-	-	-	214.5	125	10.63	33.784	3.38	25.92	209.6	.337	
138	10.50	33.889	3.07	-	-	-	199.7	150	10.33	33.968	2.76	26.11	191.0	.388	
167	10.11	34.063	2.35	-	-	-	180.5	200	9.94	34.199	1.77	26.36	167.7	.479	
196	9.96	34.184	1.84	-	-	-	169.1	250	9.46	34.309	1.21	26.52	151.8	.562	
235	9.67	34.293	1.31	-	-	-	156.4	300	8.85	34.348	.85	26.65	139.6	.637	
265	9.23	34.319	1.13	-	-	-	147.6	400	7.82	34.347	.57	26.81	124.9	.776	
313	8.72	34.356	.76	-	-	-	137.1	500	6.86	34.328	.43	26.93	113.3	.902	
376	8.09	34.354	.60	-	-	-	128.1	600	5.92	34.357	.31	27.08	99.4	1.016	
474	7.04	34.328	.48	-	-	-	115.7								
563	6.31	34.341	.34	-	-	-	105.4								
637	5.48	34.379	.29	-	-	-	92.6								

INPUT								OUTPUT AT STANDARD LEVELS OF DEPTH															
Z	T	S	OXY	PHO	SIL	NIT	D*T	Z	T	S	OXY	SIG*T	D*T	DD									
110.40								CALCOFI CRUISE 6712								110.40							
HORIZON, DECEMBER 19 1967, 1020 GMT, 29 36N 116 19.5W, SOUNDING 1330 FM, WIND 310 19 KNOTS, WEATHER CLOUDY, SEA ROUGH, WIRE ANGLE 35.																							
2	17.67	33.572	5.56	-	-	-	365.2	0	17.67	33.572	5.56	24.28	365.2	0									
10	17.70	33.589	5.53	-	-	-	364.7	10	17.70	33.589	5.53	24.29	364.7	.037									
24	17.68	33.590	5.51	-	-	-	364.2	20	17.70	33.604	5.48	24.30	363.5	.073									
52	14.77	33.276	6.16	-	-	-	323.9	30	17.57	33.575	5.55	24.31	362.8	.109									
60	14.02	33.279	6.06	-	-	-	308.6	50	15.06	33.301	6.12	24.67	328.1	.179									
75	12.53	33.319	5.46	-	-	-	277.2	75	12.53	33.319	5.46	25.20	277.2	.255									
88	11.78	33.417	4.89	-	-	-	256.5	100	11.33	33.551	4.33	25.61	238.7	.320									
99	11.36	33.540	4.37	-	-	-	240.1	125	10.65	33.790	3.99	25.92	209.6	.376									
122	10.72	33.766	3.65	-	-	-	212.5	150	10.14	33.953	3.23	26.13	189.1	.427									
138	10.39	33.881	3.38	-	-	-	198.5	200	9.27	34.115	2.48	26.40	163.3	.517									
161	9.92	34.008	3.09	-	-	-	181.5	250	8.69	34.140	2.26	26.51	152.7	.598									
188	9.48	34.092	2.59	-	-	-	168.3	300	8.24	34.224	1.38	26.65	139.9	.674									
211	9.09	34.130	2.42	-	-	-	159.5	400	7.33	34.288	.72	26.83	122.5	.811									
250	8.69	34.140	2.26	-	-	-	152.7	500	6.50	34.313	.45	26.97	109.8	.934									
302	8.22	34.228	1.34	-	-	-	139.3																
382	7.45	34.278	.80	-	-	-	124.9																
456	6.90	34.309	.53	-	-	-	115.2																
520	6.30	34.315	.43	-	-	-	107.2																

INPUT								OUTPUT AT STANDARD LEVELS OF DEPTH															
Z	T	S	OXY	PHO	SIL	NIT	D*T	Z	T	S	OXY	SIG*T	D*T	DD									
110.50								CALCOFI CRUISE 6712								110.50							
HORIZON, DECEMBER 19 1967, 0515 GMT, 29 16.5N 116 59W, SOUNDING 1650 FM, WIND 210 12 KNOTS, WEATHER RAIN, SEA MODERATE, WIRE ANGLE 38.																							
2	17.44	33.571	5.54	-	-	-	360.1	0	17.44	33.571	5.54	24.33	360.1	0									
9	17.46	33.563	5.58	-	-	-	361.1	10	17.46	33.562	5.58	24.32	361.1	.036									
28	17.39	33.553	5.57	-	-	-	360.2	20	17.43	33.558	5.58	24.33	360.8	.072									
50	16.77	33.494	5.62	-	-	-	350.6	30	17.35	33.549	5.57	24.34	359.6	.108									
56	14.32	33.324	6.02	-	-	-	311.3	50	16.77	33.494	5.62	24.43	350.6	.180									
68	13.13	33.334	5.57	-	-	-	287.3	75	12.45	33.349	5.26	25.24	273.5	.258									
77	12.27	33.359	5.16	-	-	-	269.6	100	11.33	33.628	4.02	25.67	233.1	.322									
88	11.67	33.516	4.43	-	-	-	247.3	125	10.74	33.813	3.44	25.92	209.3	.378									
107	11.20	33.678	3.87	-	-	-	227.1	150	10.29	33.985	2.97	26.13	189.1	.428									
120	10.87	33.775	3.55	-	-	-	214.3	200	9.58	34.139	2.55	26.37	166.3	.519									
138	10.44	33.908	3.20	-	-	-	197.3	250	8.78	34.169	2.21	26.52	152.0	.601									
162	10.14	34.043	2.81	-	-	-	182.4	300	8.12	34.209	1.60	26.66	139.4	.676									
180	9.76	34.078	2.83	-	-	-	173.7	400	7.07	34.246	.78	26.84	122.2	.812									
214	9.47	34.176	2.32	-	-	-	161.9																
256	8.66	34.164	2.18	-	-	-	150.5																
323	7.90	34.236	1.27	-	-	-	134.2																
389	7.17	34.237	.85	-	-	-	124.2																
447	6.69	34.310	.44	-	-	-	112.5																

INPUT								OUTPUT AT STANDARD LEVELS OF DEPTH															
Z	T	S	OXY	PHO	SIL	NIT	D*T	Z	T	S	OXY	SIG*T	D*T	DD									
110.60								CALCOFI CRUISE 6712								110.60							
HORIZON, DECEMBER 19 1967, 0026 GMT, 28 56.5N 119 39W, SOUNDING 1950 FM, WIND 220 15 KNOTS, WEATHER CLOUDY, SEA ROUGH, WIRE ANGLE 25.																							
1	16.97	33.549	5.66	-	-	-	351.0	0	16.97	33.549	5.66	24.43	351.0	0									
10	17.01	33.557	5.69	-	-	-	351.4	10	17.01	33.557	5.69	24.43	351.4	.035									
29	16.99	33.547	5.63	-	-	-	351.6	20	17.01	33.554	5.65	24.42	351.5	.070									
56	14.13	33.300	6.06	-	-	-	309.2	30	16.93	33.534	5.67	24.43	351.2	.106									
64	13.03	33.368	5.59	-	-	-	283.0	50	14.97	33.335	6.07	24.72	323.6	.173									
78	11.92	33.415	4.84	-	-	-	259.1	75	12.08	33.405	4.99	25.36	262.7	.247									
91	11.60	33.529	4.36	-	-	-	245.1	100	11.18	33.637	3.95	25.70	229.7	.309									
104	10.98	33.684	3.78	-	-	-	222.9	125	10.38	33.813	3.25	25.98	203.4	.364									
127	10.34	33.821	3.22	-	-	-	202.1	150	9.72	33.933	2.99	26.19	183.8	.413									
144	9.87	33.911	3.05	-	-	-	187.9	200	8.99	34.107	2.39	26.44	159.7	.500									
172	9.27	34.004	2.74	-	-	-	171.6	250	8.62	34.225	1.62	26.59	145.3	.579									
197	9.00	34.096	2.44	-	-	-	160.6																
226	8.84	34.182	1.96	-	-	-	151.8																
270	8.37	34.242	1.38	-	-	-	140.5																



INPUT							OUTPUT AT STANDARD LEVELS OF DEPTH							
Z	T	S	OXY	PHO	SIL	NIT	D*T	Z	T	S	OXY	SIG*T	D*T	DD
110.70							CALCOFI CRUISE 6712							110.70
HORIZON, DECEMBER 18 1967, 1830 1900 GMT, 28 36.5N 118 17.5W, SOUNDING 1970 FM, WIND 270 9 KNOTS, SEATHER OVERCAST, SEA VERY ROUGH, WIRE ANGLE 20 28.														
1	17.13	33.473	5.60	-	-	-	360.2	0	17.13	33.473	5.60	24.33	360.2	0
10	17.15	33.474	5.66	-	-	-	360.6	10	17.15	33.474	5.66	24.33	360.6	.036
20	17.15K	-	-	-	-	-	-	20	17.15	33.473	5.64	24.33	360.6	.072
29	17.15	33.472	5.62	-	-	-	360.7	30	17.03	33.470	5.64	24.36	358.1	.108
50	14.90K	-	-	-	-	-	-	50	14.90	33.436	5.95	24.81	314.9	.176
57	15.14	33.400	6.05	-	-	-	322.4	75	13.15	33.345	5.71	25.10	286.8	.251
65	14.14	33.325	6.02	-	-	-	307.6	100	11.43	33.418	5.02	25.49	250.3	.319
79	12.80	33.364	5.56	-	-	-	278.9	125	10.55	33.669	4.26	25.84	216.9	.378
92	11.71	33.338	5.26	-	-	-	261.1	150	9.97	33.813	3.69	26.05	196.8	.430
107	11.27	33.509	4.79	-	-	-	240.8	200	9.39	34.143	2.26	26.40	163.1	.522
129	10.40	33.697	4.16	-	-	-	212.3	250	8.90	34.224	1.72	26.55	149.6	.602
148	9.99	33.792	3.80	-	-	-	198.6	300	8.48	34.290	1.13	26.66	138.5	.677
179	9.91	34.101	2.26	-	-	-	174.4	400	7.51	34.335	.54	26.84	121.4	.813
203	9.31	34.148	2.29	-	-	-	161.5	500	6.35	34.342	.35	27.01	105.8	.933
230A	9.03	34.187	1.99	-	-	-	154.3							
276A	8.73	34.269	1.37	-	-	-	143.7							
328A	8.17	34.305	.90	-	-	-	132.9							
407A	7.44	34.337	.52	-	-	-	120.3							
478A	6.55	34.341	.38	-	-	-	108.4							
568A	5.98	34.346	.33	-	-	-	101.0							

INPUT							OUTPUT AT STANDARD LEVELS OF DEPTH							
Z	T	S	OXY	PHO	SIL	NIT	D*T	Z	T	S	OXY	SIG*T	D*T	DD
110.80							CALCOFI CRUISE 6712							110.80
HORIZON, DECEMBER 18 1967, 1335 GMT, 28 16.5N 118 57.5W, SOUNDING 2200 FM, WIND 270 12 KNOTS, WEATHER OVERCAST, SEA MODERATE, WIRE ANGLE 26.														
1	16.87	33.491	5.58	-	-	-	353.0	0	16.87	33.491	5.58	24.41	353.0	0
9	16.89	33.492	5.60	-	-	-	353.4	10	16.89	33.492	5.60	24.40	353.4	.035
20	16.90K	-	-	-	-	-	-	20	16.90	33.491	5.61	24.40	353.7	.071
31	16.90	33.490	5.62	-	-	-	353.8	30	16.90	33.490	5.62	24.40	353.8	.106
50	16.80K	-	-	-	-	-	-	50	16.80	33.471	5.93	24.41	353.0	.177
58	15.12	33.459	5.92	-	-	-	317.7	75	13.02	33.354	5.48	25.14	283.8	.257
67	13.75	33.391	5.51	-	-	-	295.1	100	11.55	33.399	5.09	25.45	253.8	.325
84	12.47	33.342	5.45	-	-	-	274.5	125	10.57	33.560	4.47	25.75	225.2	.385
98	11.66	33.390	5.13	-	-	-	256.4	150	10.08	33.830	3.45	26.05	197.2	.439
111	11.02	33.456	4.83	-	-	-	240.4	200	9.29	34.059	2.79	26.36	167.8	.532
139	10.27	33.695	3.99	-	-	-	210.3	250	8.99	34.194	1.91	26.51	153.3	.614
155	10.00	33.887	3.23	-	-	-	191.7	300	8.34	34.226	1.44	26.64	141.3	.690
182	9.45	33.997	3.10	-	-	-	174.9	400	7.32	34.299	.69	26.84	121.6	.828
213	9.23	34.102	2.52	-	-	-	163.7	500	6.43	34.335	.35	26.99	107.3	.949
239	9.15	34.193	2.01	-	-	-	155.7							
283	8.46	34.196	1.70	-	-	-	145.2							
340	8.12	34.301	.84	-	-	-	132.5							
429	6.92	34.287	.62	-	-	-	117.1							
511	6.34	34.339	.33	-	-	-	105.9							
579	5.69	34.343	.31	-	-	-	97.8							

INPUT							OUTPUT AT STANDARD LEVELS OF DEPTH							
Z	T	S	OXY	PHO	SIL	NIT	D*T	Z	T	S	OXY	SIG*T	D*T	DD
113.30							CALCOFI CRUISE 6712							113.30
HORIZON, DECEMBER 17 1967, 0301 GMT, 29 22N 115 18W, SOUNDING 32 FM, WIND 190 12 KNOTS, WEATHER PARTLY CLOUDY, SEA MODERATE, WIRE ANGLE 00.														
1	15.17	33.408	5.87	-	-	-	322.5	0	15.17	33.408	5.87	24.73	322.5	0
11	15.19	33.407	5.88	-	-	-	323.0	10	15.20	33.408	5.88	24.72	323.1	.032
21	15.00	33.392	5.89	-	-	-	320.1	20	15.03	33.393	5.89	24.75	320.7	.065
31	14.49	33.401	5.64	-	-	-	309.0	30	14.55	33.399	5.68	24.86	310.4	.096
50	13.04	33.471	4.52	-	-	-	275.6	50	13.04	33.471	4.52	25.22	275.6	.155

AJ CAST II.

INPUT							OUTPUT AT STANDARD LEVELS OF DEPTH								
Z	T	S	OXY	PHO	SIL	NIT	D* <sup>T</sup>	Z	T	S	OXY	SIG* <sup>T</sup>	D* <sup>T</sup>	DD	
113.35							CALCOFI CRUISE 6712							113.35	
HORIZON, DECEMBER 17 1967, 0556 GMT, 29 11N 115 38.5W, SOUNDING 733 FM, WIND 240 21 KNOTS, WEATHER OVERCAST, SEA MODERATE, WIRE ANGLE 02.															
1	17.26	33.533	5.35	-	-	-	358.7	0	17.26	33.533	5.35	24.35	358.7	0	
11	17.27	33.531	5.69	-	-	-	359.1	10	17.28	33.531	5.67	24.34	359.4	.036	
31	16.46	33.406	5.74	-	-	-	350.2	20	16.95	33.477	5.71	24.38	355.8	.072	
40	16.24	33.390	5.83	-	-	-	346.5	30	16.51	33.413	5.74	24.43	350.7	.107	
55	15.33	33.350	5.93	-	-	-	330.1	50	15.74	33.363	5.91	24.57	337.7	.176	
70	13.22	33.336	5.80	-	-	-	288.9	75	12.80	33.366	5.57	25.19	278.8	.254	
94	11.81	33.531	4.57	-	-	-	248.6	100	11.56	33.582	4.38	25.59	240.4	.319	
113	11.11	33.682	4.06	-	-	-	225.3	125	10.78	33.747	3.79	25.86	214.9	.377	
132	10.63	33.779	3.64	-	-	-	210.0	150	10.38	33.857	3.26	26.01	200.2	.429	
152	10.36	33.866	3.22	-	-	-	199.1	200	9.77	34.131	2.30	26.33	170.0	.524	
180	9.88	34.049	2.61	-	-	-	177.8	250	9.05	34.218	1.78	26.52	152.3	.606	
211	9.72	34.162	2.16	-	-	-	166.9	300	8.35	34.265	1.29	26.66	138.5	.682	
240	9.27	34.211	1.85	-	-	-	156.2	400	7.71	34.370	.56	26.84	121.6	.818	
286	8.36	34.230	1.51	-	-	-	141.2	500	6.64	34.349	.39	26.98	108.9	.940	
339	8.33	34.363	.71	-	-	-	130.9	600	5.78	34.369	.34	27.10	96.9	1.051	
420	7.45	34.356	.52	-	-	-	119.1								
503	6.61	34.349	.39	-	-	-	108.5								
585	5.90	34.364	.34	-	-	-	98.7								

113.40							CALCOFI CRUISE 6712							113.40	
HORIZON, DECEMBER 17 1967, 0910 GMT, 29 01.5N 115 56.5W, SOUNDING 995 FM, WIND 280 23 KNOTS, WEATHER OVERCAST, SEA ROUGH, WIRE ANGLE 30.															
2	18.06	33.644	-	-	-	-	369.0	0	18.06	33.644	-	24.24	369.0	0	
10	18.07	33.641	5.55	-	-	-	369.5	10	18.07	33.641	5.55	24.24	369.5	.037	
26	18.08	33.641	5.45	-	-	-	369.7	20	18.08	33.640	5.48	24.23	369.7	.074	
52	18.09	33.643	5.45	-	-	-	369.8	30	18.08	33.641	5.44	24.23	369.8	.111	
61	18.08	33.642	5.46	-	-	-	369.6	50	18.09	33.643	5.45	24.23	369.8	.185	
73	15.10	33.437	5.54	-	-	-	318.9	75	14.75	33.416	5.55	24.83	313.2	.271	
85	13.44	33.361	5.61	-	-	-	291.3	100	12.52	33.431	5.39	25.29	268.8	.344	
97	12.61	33.394	5.62	-	-	-	273.2	125	11.78	33.741	3.54	25.67	232.7	.408	
119	12.08	33.694	3.74	-	-	-	241.4	150	10.64	33.869	3.36	25.98	203.5	.463	
134	11.31	33.796	3.39	-	-	-	220.3	200	9.45	34.110	2.49	26.37	166.5	.557	
159	10.32	33.906	3.34	-	-	-	195.5	250	8.87	34.192	1.84	26.53	151.6	.639	
183	9.70	34.040	2.96	-	-	-	175.6								
208	9.34	34.135	2.31	-	-	-	162.9								
249	8.88	34.191	1.84	-	-	-	151.8								

113.50							CALCOFI CRUISE 6712							113.50	
HORIZON, DECEMBER 17 1967, 1545 GMT, 28 39N 116 37W, SOUNDING 1830 FM, WIND 280 21 KNOTS, WEATHER CLOUDY, SEA VERY ROUGH, WIRE ANGLE 30.															
1	17.59	33.559	5.44	-	-	-	364.4	0	17.59	33.559	5.44	24.29	364.4	0	
9	17.66	33.559	5.53	-	-	-	366.0	10	17.66	33.559	5.53	24.27	366.0	.037	
26	17.67	33.559	5.52	-	-	-	366.2	20	17.67	33.559	5.54	24.27	366.2	.073	
50	17.65	33.563	5.53	-	-	-	365.4	30	17.67	33.561	5.52	24.27	365.9	.110	
57	17.66	33.554	5.51	-	-	-	366.3	50	17.65	33.563	5.53	24.28	365.4	.183	
68	16.94	33.523	5.61	-	-	-	352.3	75	15.33	33.464	5.52	24.74	321.7	.270	
79	14.33	33.434	5.43	-	-	-	303.4	100	12.11	33.593	4.15	25.50	249.5	.342	
89	12.83	33.435	5.14	-	-	-	274.3	125	11.23	33.971	3.22	25.95	206.0	.399	
107	11.90	33.732	3.53	-	-	-	235.4	150	11.09	33.887	2.46	25.91	209.8	.452	
122	11.28	33.987	3.31	-	-	-	205.7	200	10.62	34.261	1.63	26.29	174.2	.550	
145	11.11	33.825	2.59	-	-	-	214.7	250	10.03	34.355	1.15	26.46	157.5	.635	
169	10.99	34.173	2.03	-	-	-	187.0	300	9.56	34.419	.66	26.59	145.3	.714	
192	10.73	34.247	1.69	-	-	-	177.1	400	8.06	34.365	.53	26.79	126.9	.856	
232	10.18	34.308	1.41	-	-	-	163.5	500	6.74	34.381	.32	26.99	107.8	.981	
275	9.83	34.415	.80	-	-	-	149.9								
346	8.96	34.417	.58	-	-	-	136.2								
414	7.85	34.358	.51	-	-	-	124.4								
486	6.90	34.370	.36	-	-	-	110.7								

INPUT							OUTPUT AT STANDARD LEVELS OF DEPTH								
Z	T	S	OXY	PHO	SIL	NIT	D*T	Z	T	S	OXY	SIG*T	D*T	DD	
113.60							CALCOFI CRUISE 6712							113.60	
HORIZON, DECEMBER 17 1967, 2138 GMT, 28 21.5N 119 16.5W, SOUNDING 1950 FM, WIND 280 15 KNOTS, WEATHER CLOUDY, SEA VERY ROUGH, WIRE ANGLE 35.															
3	18.14	33.645	5.46	-	-	-	370.8	0	18.14	33.645	5.46	24.22	370.8	0	
11	18.16	33.642	5.53	-	-	-	371.5	10	18.16	33.642	5.52	24.21	371.4	.037	
26	18.18	33.642	5.49	-	-	-	372.0	20	18.17	33.642	5.52	24.21	371.9	.074	
51	18.16	33.640	5.47	-	-	-	371.7	30	18.18	33.642	5.48	24.21	372.0	.112	
59	18.14	33.636	5.49	-	-	-	371.5	50	18.16	33.640	5.47	24.21	371.7	.186	
71	15.05	33.365	6.02	-	-	-	323.1	75	14.90	33.363	5.94	24.75	320.2	.273	
75	14.90K	-	-	-	-	-	-	100	12.49	33.475	5.03	25.33	265.0	.347	
81	13.79	33.364	5.73	-	-	-	297.8	125	11.26	33.724	3.55	25.76	224.8	.409	
93	12.97	33.406	5.37	-	-	-	279.0	150	10.69	33.921	2.81	26.01	200.6	.463	
113	11.71	33.623	4.27	-	-	-	240.1	200	10.11	34.197	1.86	26.33	170.5	.557	
129	11.15	33.755	3.33	-	-	-	220.6	250	8.96	34.168	2.19	26.49	154.7	.641	
152	10.66	33.935	2.79	-	-	-	199.0	300	8.39	34.217	1.47	26.62	142.6	.718	
177	10.18	34.065	2.43	-	-	-	181.5	400	7.47	34.303	.68	26.82	123.3	.857	
201	10.10	34.202	1.84	-	-	-	170.0	500	6.59	34.344	.40	26.98	108.7	.980	
241	9.11	34.164	2.27	-	-	-	157.3								
287	8.51	34.203	1.63	-	-	-	145.4								
359	7.91	34.278	.90	-	-	-	131.2								
432	7.16	34.319	.55	-	-	-	117.9								
506	6.55	34.346	.39	-	-	-	108.0								

INPUT							OUTPUT AT STANDARD LEVELS OF DEPTH								
Z	T	S	OXY	PHO	SIL	NIT	D*T	Z	T	S	OXY	SIG*T	D*T	DD	
113.70							CALCOFI CRUISE 6712							113.70	
HORIZON, DECEMBER 18 1967, 0330 GMT, 28 02N 117 55W, SOUNDING 1700 FM, WIND 320 19 KNOTS, WEATHER CLOUDY, SEA ROUGH, WIRE ANGLE 27.															
2	17.93	33.652	5.50	-	-	-	365.4	0	17.93	33.652	5.50	24.28	365.4	0	
10	17.95	33.641	5.58	-	-	-	366.7	10	17.95	33.641	5.58	24.26	366.7	.037	
20	17.95K	-	-	-	-	-	-	20	17.95	33.640	5.54	24.26	366.8	.073	
30	17.95K	-	-	-	-	-	-	30	17.95	33.639	5.51	24.26	366.8	.110	
32	17.95	33.639	5.50	-	-	-	366.8	50	17.80	33.630	5.89	24.29	364.0	.183	
50	17.80K	33.630K	-	-	-	-	364.0	75	13.34	33.403	5.50	25.11	286.2	.265	
59	15.59	33.411	6.01	-	-	-	331.1	100	11.77	33.606	4.15	25.57	242.4	.332	
67	14.35	33.390	5.86	-	-	-	307.0	125	10.72	33.815	3.14	25.92	208.9	.389	
85	12.41	33.458	4.94	-	-	-	264.8	150	10.36	34.029	2.36	26.15	187.0	.439	
100	11.77	33.606	4.15	-	-	-	242.4	200	10.04	34.227	1.71	26.36	167.2	.529	
113	11.08	33.698	3.67	-	-	-	223.6	250	9.73	34.356	1.07	26.51	152.7	.612	
140	10.48	33.959	2.56	-	-	-	194.2	300	9.17	34.376	.83	26.62	142.5	.688	
159	10.28	34.081	2.23	-	-	-	181.9	400	8.12	34.402	.43	26.81	125.0	.828	
188	10.18	34.192	1.82	-	-	-	172.1	500	6.71	34.336	.42	26.96	110.7	.954	
219	9.82	34.277	1.53	-	-	-	160.0	600	5.85	34.361	.31	27.09	98.3	1.066	
246	9.76	34.351	1.10	-	-	-	153.5								
293	9.26	34.374	.87	-	-	-	144.0								
351	8.53	34.387	.60	-	-	-	132.0								
444	7.72	34.403	.35	-	-	-	119.3								
530	6.32	34.324	.42	-	-	-	106.8								
601	5.85	34.362	.31	-	-	-	98.2								

INPUT							OUTPUT AT STANDARD LEVELS OF DEPTH								
Z	T	S	OXY	PHO	SIL	NIT	D*T	Z	T	S	OXY	SIG*T	D*T	DD	
113.80							CALCOFI CRUISE 6712							113.80	
HORIZON, DECEMBER 18 1967, 0823 GMT, 27 41N 118 34W, SOUNDING 2150 FM, WIND 300 10 KNOTS, WEATHER MISSING, SEA ROUGH, WIRE ANGLE 20.															
1	18.45	33.769	5.56	-	-	-	369.1	0	18.45	33.769	5.56	24.24	369.1	0	
10	18.47	33.751	5.47	-	-	-	370.9	10	18.47	33.751	5.47	24.22	370.9	.037	
33	18.45	33.757	5.43	-	-	-	370.0	20	18.47	33.750	5.44	24.22	371.0	.074	
50	18.40K	33.750K	-	-	-	-	369.3	30	18.46	33.755	5.43	24.23	370.3	.111	
63	14.42	33.480	5.77	-	-	-	301.8	50	18.40	33.750	5.95	24.24	369.3	.186	
72	12.81	33.528	4.74	-	-	-	267.1	75	12.53	33.568	4.41	25.40	258.9	.264	
91	11.68	33.772	3.27	-	-	-	228.6	100	11.16	33.788	3.31	25.82	218.2	.325	
105	10.90	33.803	3.40	-	-	-	212.8	125	10.40	33.949	3.07	26.08	193.6	.377	
120	10.45	33.917	3.20	-	-	-	196.8	150	10.28	34.088	2.36	26.21	181.4	.424	
150	10.28	34.088	2.36	-	-	-	181.4	200	9.67	34.244	1.70	26.44	160.0	.512	
169	10.03	34.181	1.99	-	-	-	170.5	250	9.38	34.358	.93	26.57	147.1	.591	
198	9.68	34.237	1.74	-	-	-	160.7	300	8.97	34.378	.69	26.66	139.3	.665	
231	9.52	34.340	1.09	-	-	-	150.6	400	7.89	34.385	.40	26.83	122.9	.802	
259	9.31	34.361	.89	-	-	-	145.7	500	6.69	34.376	.27	26.99	107.6	.925	
307	8.91	34.380	.66	-	-	-	138.2	600	5.84	34.376	.24	27.10	97.1	1.035	
368	8.32	34.389	.46	-	-	-	128.8								
463	7.04	34.375	.33	-	-	-	112.2								
549	6.26	34.376	.23	-	-	-	102.1								
622	5.67	34.376	.26	-	-	-	95.1								

## OBSERVED LEVELS OF DEPTH

## STANDARD LEVELS OF DEPTH

INPUT						COMPUTED		INPUT						COMPUTED			
Z	T	S	OXY	PHO	SIL	NIT	D*1	Z	T	S	OXY	SIG*1	D*1	DD			
117.30								CALCOFI CRUISE 6712								117.30	
HORIZON, DECEMBER 16 1967, 2154 GMT, 28 48N 114 56.5W, SOUNDING 50 FM, WIND 250 4 KNOTS, WEATHER PARTLY CLOUDY, SEA MODERATE.																	
								0	16.03	33.47	-	24.59	336.2	0			
								10	15.68	33.47	-	24.66	328.7	.033			
								20	15.61	33.47	-	24.68	327.2	.066			
								30	13.06	33.28	-	25.07	290.0	.097			
								50	12.06	33.46	-	25.40	258.3	.152			
								75	11.45	33.72	-	25.72	228.4	.213			

117.35 CALCOFI CRUISE 6712 117.35  
 HORIZON, DECEMBER 16 1967, 0650 GMT, 28 38N 115 16W, SOUNDING 103 FM, WIND 290 17 KNOTS, WEATHER PARTLY CLOUDY, SEA ROUGH.

								0	17.38	33.52	-	24.31	362.4	0
								10	17.38	33.52	-	24.31	362.4	.036
								20	17.37	33.52	-	24.31	362.2	.073
								30	16.86	33.45	-	24.38	355.8	.109
								50	15.23	33.30	-	24.63	331.6	.177
								75	12.57	33.33	-	25.20	277.2	.254
								100	11.31	33.51	-	25.58	241.4	.319
								125	10.63	33.79	-	25.92	209.2	.376
								150	10.12	34.10	-	26.25	177.9	.425

117.40 CALCOFI CRUISE 6712 117.40  
 HORIZON, DECEMBER 16 1967, 0410 GMT, 28 23N 115 35.5W, SOUNDING 560 FM, WIND 270 21 KNOTS, WEATHER PARTLY CLOUDY, SEA ROUGH.

								0	18.13	33.61	-	24.20	373.1	0
								10	18.13	33.61	-	24.20	373.1	.037
								20	18.13	33.61	-	24.20	373.1	.075
								30	18.13	33.61	-	24.20	373.1	.112
								50	18.13	33.61	-	24.20	373.1	.187
								75	14.35	33.24	-	24.78	318.0	.274
								100	11.26	33.56	-	25.63	236.9	.344
								125	10.69	33.78	-	25.90	210.9	.400
								150	10.40	34.08	-	26.19	184.0	.450
								200	10.43	34.37	-	26.41	163.0	.539
								250	9.93	34.39	-	26.51	153.4	.621
								300	9.19	34.39	-	26.63	141.7	.697
								400	8.05	34.39	-	26.81	124.9	.837
								500	6.57	34.36	-	26.99	107.2	.960

117.50 CALCOFI CRUISE 6712 117.50  
 HORIZON, DECEMBER 14 1967, 1749 GMT, 28 03N 116 14W, SOUNDING 1830 FM, WIND 280 27 KNOTS, WEATHER RAIN, SEA VERY ROUGH.

								0	17.53	33.57	-	24.31	362.2	0
								10	17.53	33.57	-	24.31	362.2	.036
								20	17.53	33.57	-	24.31	362.2	.073
								30	17.53	33.57	-	24.31	362.2	.109
								50	16.10	33.47	-	24.57	337.7	.179
								75	12.90	33.49	-	25.26	271.5	.256
								100	11.56	33.78	-	25.74	225.9	.318
								125	10.78	34.06	-	26.10	191.8	.371
								150	10.17	34.17	-	26.30	173.5	.418
								200	10.04	34.34	-	26.45	158.9	.502
								250	9.62	34.41	-	26.58	147.0	.581
								300	9.10	34.46	-	26.70	135.2	.655
								400	7.84	34.43	-	26.87	118.9	.788
								500	6.78	34.44	-	27.03	103.9	.907



OBSERVED LEVELS OF DEPTH							STANDARD LEVELS OF DEPTH							
INPUT				COMPUTED			INPUT				COMPUTED			
Z	T	S	OXY	PHO	SIL	NIT	D*T	Z	T	S	OXY	SIG*T	D*T	DD
117.60							CALCOFI CRUISE 6712							117.60
HORIZON, DECEMBER 14 1967, 1235 GMT, 27 44.5N 116 56W, SOUNDING 2100 FM, WIND 140 25 KNOTS, WEATHER RAIN, SEA HIGH.														
								0	16.80	33.50	-	24.43	350.8	0
								10	16.80	33.50	-	24.43	350.8	.035
								20	16.80	33.50	-	24.43	350.8	.070
								30	16.80	33.50	-	24.43	350.8	.105
								50	14.83	33.29	-	24.71	324.1	.173
								75	13.27	33.45	-	25.16	281.5	.249
								100	12.11	33.67	-	25.56	243.8	.315
								125	11.01	33.81	-	25.87	214.1	.373
								150	10.46	34.03	-	26.14	188.6	.424
								200	9.84	34.17	-	26.35	168.2	.515
								250	9.67	34.37	-	26.54	150.7	.597
								300	8.97	34.36	-	26.64	140.6	.673
								400	7.38	34.32	-	26.85	120.8	.810
								500	6.51	34.34	-	26.99	107.9	.931

OBSERVED LEVELS OF DEPTH							STANDARD LEVELS OF DEPTH							
INPUT				COMPUTED			INPUT				COMPUTED			
Z	T	S	OXY	PHO	SIL	NIT	D*T	Z	T	S	OXY	SIG*T	D*T	DD
117.70							CALCOFI CRUISE 6712							117.70
HORIZON, DECEMBER 14 1967, 0644 GMT, 27 27.5N 117 31.5W, SOUNDING 2100 FM, WIND 080 40 KNOTS, WEATHER OVERCAST, SEA HIGH.														
								0	18.78	33.67	-	24.08	384.2	0
								10	18.78	33.67	-	24.08	384.2	.038
								20	18.78	33.67	-	24.08	384.2	.077
								30	18.78	33.67	-	24.08	384.2	.115
								50	15.63	33.33	-	24.57	337.8	.188
								75	13.42	33.38	-	25.08	289.5	.267
								100	11.83	33.49	-	25.47	252.0	.335
								125	11.20	33.79	-	25.82	218.9	.394
								150	10.46	33.93	-	26.06	196.0	.447
								200	10.18	34.19	-	26.31	172.2	.541
								250	9.65	34.31	-	26.49	154.8	.625
								300	9.21	34.37	-	26.61	143.5	.702
								400	7.77	34.36	-	26.83	123.2	.842
								500	7.05	34.40	-	26.96	110.4	.966

OBSERVED LEVELS OF DEPTH							STANDARD LEVELS OF DEPTH							
INPUT				COMPUTED			INPUT				COMPUTED			
Z	T	S	OXY	PHO	SIL	NIT	D*T	Z	T	S	OXY	SIG*T	D*T	DD
117.80							CALCOFI CRUISE 6712							117.80
HORIZON, DECEMBER 14 1967, 0117 GMT, 27 07.5N 118 11W, SOUNDING 2000 FM, WIND 340 26 KNOTS, WEATHER DRIZZLE, SEA HIGH.														
								0	19.35	33.75	-	24.00	392.1	0
								10	19.35	33.75	-	24.00	392.1	.039
								20	19.35	33.75	-	24.00	392.1	.078
								30	19.35	33.75	-	24.00	392.1	.118
								50	18.93	33.66	-	24.04	388.5	.196
								75	11.82	33.62	-	25.57	242.2	.275
								100	10.86	33.85	-	25.93	208.6	.332
								125	10.56	34.07	-	26.15	187.4	.382
								150	10.20	34.13	-	26.26	177.0	.429
								200	9.84	34.32	-	26.47	157.1	.514
								250	9.32	34.36	-	26.59	146.0	.592
								300	8.46	34.37	-	26.73	132.3	.664
								400	7.21	34.38	-	26.92	114.0	.793
								500	6.44	34.38	-	27.03	104.1	.909

OBSERVED LEVELS OF DEPTH							STANDARD LEVELS OF DEPTH							
INPUT				COMPUTED			INPUT				COMPUTED			
Z	T	S	OXY	PHO	SIL	NIT	D*T	Z	T	S	OXY	SIG*T	D*T	DD
118.39							CALCOFI CRUISE 6712							118.39
HORIZON, DECEMBER 15 1967, 0124 GMT, 28 18.5N 115 23.5W, SOUNDING 140 FM, WIND 280 12 KNOTS, WEATHER CLOUDY, SEA ROUGH.														
								0	17.43	33.53	-	24.31	362.8	0
								10	17.43	33.53	-	24.31	362.8	.036
								20	16.68	33.42	-	24.40	354.0	.072
								30	15.71	33.38	-	24.59	335.9	.107
								50	14.88	33.34	-	24.74	321.5	.173
								75	12.47	33.46	-	25.32	265.8	.247
								100	11.56	33.65	-	25.64	235.4	.310
								125	10.57	33.81	-	25.95	206.7	.366
								150	10.20	34.01	-	26.17	185.9	.415
								200	9.95	34.26	-	26.40	163.3	.505

## OBSERVED LEVELS OF DEPTH STANDARD LEVELS OF DEPTH

INPUT								COMPUTED															
Z	T	S	OXY	PHO	SIL	NIT	D*1	Z	T	S	OXY	SIG*1	D*1	DD									
118.39								CALCOFI CRUISE 6712								118.39							
HORIZON, DECEMBER 16 1967, 0142 GMT, 28 18.5N 115 23.5W, SOUNDING 143 FM, WIND 270 19 KNOTS, WEATHER PARTLY CLOUDY, SEA ROUGH.																							
								0	16.65	33.45	-	24.43	351.1	0									
								10	16.65	33.45	-	24.43	351.1	.035									
								20	16.63	33.45	-	24.43	350.7	.070									
								30	15.73	33.40	-	24.60	334.8	.105									
								50	13.85	33.30	-	24.93	303.7	.169									
								75	12.34	33.47	-	25.36	262.7	.240									
								100	11.38	33.66	-	25.68	231.6	.302									
								125	10.71	33.79	-	25.91	210.5	.358									
								150	10.20	33.90	-	26.08	194.0	.409									
								200	10.04	34.22	-	26.36	167.7	.502									
								250	9.60	34.32	-	26.51	153.3	.584									

118.39 CALCOFI CRUISE 6712 118.39

HORIZON, DECEMBER 16 1967, 0209 GMT, 28 18.5N 115 23.5W, SOUNDING 143 FM, WIND 270 19 KNOTS, WEATHER PARTLY CLOUDY, SEA ROUGH, WIRE ANGLE 15.

1	16.69	33.448	5.69	-	-	-	352.2	0	16.69	33.448	5.69	24.42	352.2	0
11	16.71	33.446	5.73	-	-	-	352.8	10	16.72	33.447	5.73	24.41	352.9	.035
30	16.08	33.382	5.83	-	-	-	343.7	20	16.57	33.418	5.78	24.42	351.7	.071
44	14.53	33.360	5.89	-	-	-	312.9	30	16.08	33.382	5.83	24.51	343.7	.105
54	13.80	33.330	5.84	-	-	-	300.5	50	14.08	33.339	5.86	24.91	305.4	.171
68	12.64	33.402	5.06	-	-	-	273.2	75	12.39	33.523	4.46	25.39	259.7	.242
82	12.20	33.643	3.93	-	-	-	247.4	100	11.31	33.693	3.83	25.72	228.0	.303
101	11.26	33.696	3.82	-	-	-	226.8	125	10.47	33.853	3.64	26.00	201.9	.357
126	10.45	33.860	3.63	-	-	-	201.0	150	10.18	33.963	3.15	26.13	189.0	.407
146	10.21	33.926	3.37	-	-	-	192.2	200	9.90	34.250	1.49	26.40	163.3	.497
170	10.06	34.156	1.99	-	-	-	172.8	250	9.65	34.304	1.19	26.49	155.2	.579
210	9.85	34.271	1.38	-	-	-	160.9							
248	9.66	34.303	1.20	-	-	-	155.5							

119.33 CALCOFI CRUISE 6712 119.33

HORIZON, DECEMBER 16 1967, 0942 GMT, 28 19N 114 53W, SOUNDING 60 FM, WIND 320 10 KNOTS, WEATHER PARTLY CLOUDY, SEA ROUGH.

								0	17.13	33.53	-	24.38	356.0	0
								10	17.13	33.53	-	24.38	356.0	.036
								20	17.13	33.53	-	24.38	356.0	.071
								30	17.16	33.53	-	24.37	356.7	.107
								50	13.98	33.34	-	24.93	303.3	.173
								75	11.90	33.62	-	25.56	243.7	.242
								100	10.79	33.90	-	25.98	203.8	.298

119.33 CALCOFI CRUISE 6712 119.33

HORIZON, DECEMBER 16 1967, 1004 GMT, 28 19N 114 53W, SOUNDING 60 FM, WIND 320 10 KNOTS, WEATHER PARTLY CLOUDY, SEA ROUGH, WIRE ANGLE 00.

1	17.12	33.525	5.58	-	-	-	356.2	0	17.12	33.525	5.58	24.38	356.2	0
11	17.16	33.520	5.63	-	-	-	357.4	10	17.16	33.520	5.63	24.36	357.3	.036
26	17.16	33.521	5.57	-	-	-	357.4	20	17.17	33.520	5.60	24.36	357.6	.071
35	17.14	33.521	5.59	-	-	-	356.9	30	17.15	33.529	5.58	24.37	356.6	.107
45	15.23	33.371	5.75	-	-	-	326.4	50	14.39	33.366	5.59	24.86	309.7	.174
60	13.03	33.433	4.94	-	-	-	278.2	75	11.88	33.614	3.39	25.56	243.8	.244
75	11.88	33.614	3.39	-	-	-	243.8	100	10.89	33.862	2.49	25.93	208.2	.301
104	10.84	33.896	2.38	-	-	-	204.9							

OBSERVED LEVELS OF DEPTH								STANDARD LEVELS OF DEPTH															
INPUT								COMPUTED															
Z	T	S	OXY	PHO	SIL	NIT	D* <sup>T</sup>	Z	T	S	OXY	SIG* <sup>T</sup>	D* <sup>T</sup>	DD									
120.45								CALCOFI CRUISE 6712								120.45							
HORIZON, DECEMBER 12 1967, 2215 GMT, 27 43N 115 33W, SOUNDING 1300 FM, WIND 120 10 KNOTS, WEATHER OVERCAST, SEA VERY ROUGH.																							
								0	17.21	33.78	-	24.55	339.6	0									
								10	17.32	33.84	-	24.57	337.7	.034									
								20	17.36	33.85	-	24.57	337.9	.068									
								30	16.73	33.70	-	24.60	334.7	.101									
								50	13.93	33.65	-	25.18	279.6	.163									
								75	12.50	33.89	-	25.65	234.7	.228									
								100	11.74	33.95	-	25.84	216.5	.285									
								125	11.20	34.15	-	26.10	192.3	.336									
								150	11.08	34.34	-	26.27	176.2	.383									
								200	10.70	34.50	-	26.46	157.9	.469									
								250	10.23	34.54	-	26.57	147.2	.548									
								300	9.59	34.53	-	26.67	137.6	.622									
								400	8.01	34.42	-	26.84	122.1	.758									
								500	7.20	34.43	-	26.96	110.2	.882									

120.45								CALCOFI CRUISE 6712								120.45							
HORIZON, DECEMBER 12 1967, 2252 GMT, 27 43N 115 33W, SOUNDING 1300 FM, WIND 120 10 KNOTS, WEATHER OVERCAST, SEA VERY ROUGH, WIRE ANGLE 05.																							
1	17.38	33.851	5.66	-	-	-	338.3	0	17.38	33.851	5.66	24.56	338.3	0									
11	17.34	33.833	5.76	-	-	-	338.7	10	17.35	33.835	5.76	24.56	338.7	.034									
31	17.14	33.790	5.46	-	-	-	337.3	20	17.26	33.815	5.68	24.56	338.2	.068									
40	15.90	33.692	4.81	-	-	-	317.1	30	17.19	33.795	5.50	24.56	338.1	.102									
55	13.81	33.726	3.75	-	-	-	271.7	50	14.44	33.693	4.08	25.11	286.7	.164									
69	12.98	33.891	3.06	-	-	-	243.6	75	12.64	33.925	2.87	25.65	234.7	.230									
92	11.80	33.979	2.54	-	-	-	215.4	100	11.69	34.003	2.49	25.93	208.2	.286									
111	11.17	34.045	2.39	-	-	-	199.5	125	10.97	34.138	2.01	26.13	189.1	.336									
130	10.94	34.177	1.85	-	-	-	185.9	150	11.04	34.330	1.35	26.27	176.3	.383									
150	11.04	34.330	1.35	-	-	-	176.3	200	10.74	34.497	.64	26.45	158.9	.468									
179	10.90	34.436	.87	-	-	-	166.1	250	10.26	34.535	.48	26.56	148.1	.548									
213	10.63	34.524	.55	-	-	-	155.0	300	9.56	34.500	.40	26.65	139.4	.622									
243	10.34	34.536	.50	-	-	-	149.3	400	8.01	34.401	.47	26.82	123.5	.760									
292	9.71	34.510	.40	-	-	-	141.0	500	7.07	34.418	.30	26.97	109.3	.884									
346	8.70	34.437	.44	-	-	-	130.8	600	5.82	34.422	.37	27.14	93.3	.993									
430	7.71	34.395	.46	-	-	-	119.7																
514	6.92	34.421	.29	-	-	-	107.2																
597	5.86	34.422	.36	-	-	-	93.9																

120.50								CALCOFI CRUISE 6712								120.50							
HORIZON, DECEMBER 13 1967, 0115 GMT, 27 32N 115 53W, SOUNDING 2000 FM, WIND 190 12 KNOTS, WEATHER OVERCAST, SEA ROUGH.																							
								0	17.68	33.83	-	24.47	346.7	0									
								10	17.41	33.78	-	24.50	344.2	.035									
								20	16.70	33.68	-	24.59	335.5	.069									
								30	16.67	33.68	-	24.60	334.8	.102									
								50	14.03	33.62	-	25.14	283.8	.164									
								75	13.42	33.73	-	25.35	263.8	.233									
								100	11.25	33.76	-	25.79	221.9	.294									
								125	10.55	33.90	-	26.02	199.7	.348									
								150	10.26	34.03	-	26.17	185.4	.397									
								200	9.85	34.28	-	26.44	160.2	.485									
								250	9.30	34.35	-	26.58	146.4	.564									
								300	8.51	34.34	-	26.70	135.2	.637									
								400	7.40	34.35	-	26.87	118.8	.770									
								500	6.32	34.34	-	27.01	105.6	.889									

## OBSERVED LEVELS OF DEPTH

## STANDARD LEVELS OF DEPTH

INPUT							COMPUTED							
Z	T	S	QXY	PHI	SIL	NIT	D*P	Z	T	S	QXY	SIG*P	D*P	DD
120.60							CALCOFI CRUISE 6712							120.60
HORIZON, DECEMBER 13 1967, 0530 GMT, 27 14N 116 31W, SOUNDING 2009 FM, WIND 280 10 KNOTS, WEATHER OVERCAST, SEA MODERATE.														
								0	18.39	33.68	-	24.19	374.2	0
								10	18.39	33.68	-	24.19	374.2	.037
								20	18.39	33.68	-	24.19	374.2	.075
								30	18.40	33.68	-	24.18	374.4	.112
								50	14.68	33.34	-	24.78	317.4	.182
								75	12.50	33.51	-	25.36	262.6	.255
								100	10.99	33.79	-	25.86	215.3	.315
								125	10.49	33.93	-	26.05	196.5	.367
								150	10.05	34.09	-	26.25	177.5	.415
								200	9.65	34.27	-	26.46	157.8	.500
								250	9.33	34.38	-	26.60	144.6	.578
								300	8.90	34.41	-	26.69	135.8	.651
								400	7.45	34.36	-	26.87	118.8	.784
								500	6.55	34.38	-	27.01	105.5	.903

120.60 CALCOFI CRUISE 6712 120.60  
 HORIZON, DECEMBER 13 1967, 0620 GMT, 27 14N 116 31W, SOUNDING 2009 FM, WIND 280 10 KNOTS, WEATHER OVERCAST, SEA MODERATE, WIRE ANGLE 13.

1	18.36	33.662	5.49	-	-	-	374.8	0	18.36	33.662	5.49	24.18	374.8	0
10	18.40	33.659	5.52	-	-	-	375.9	10	18.40	33.659	5.52	24.17	375.9	.038
29	18.38	33.658	5.50	-	-	-	375.5	20	18.40	33.658	5.51	24.17	376.0	.075
38	18.35	33.655	5.50	-	-	-	375.0	30	18.38	33.658	5.49	24.17	375.5	.113
46	16.02	33.531	5.86	-	-	-	331.5	50	15.09	33.495	5.68	24.81	314.5	.182
61	13.46	33.476	4.83	-	-	-	283.2	75	13.43	33.612	4.16	25.25	272.7	.256
75	13.43	33.612	4.16	-	-	-	272.7	100	10.89	33.794	3.46	25.88	213.2	.317
93	11.19	33.751	3.62	-	-	-	221.6	125	10.52	33.957	2.88	26.07	195.0	.369
117	10.67	33.897	3.10	-	-	-	202.0	150	10.12	34.079	2.51	26.23	179.4	.416
136	10.33	34.033	2.62	-	-	-	186.3	200	9.67	34.279	1.56	26.46	157.5	.502
163	9.95	34.112	2.41	-	-	-	174.3	250	9.45	34.379	.90	26.58	146.6	.581
192	9.71	34.262	1.66	-	-	-	159.3	300	8.76	34.377	.71	26.69	136.2	.654
220	9.60	34.308	1.35	-	-	-	154.2	400	7.41	34.316	.61	26.84	121.5	.789
258	9.39	34.395	.79	-	-	-	144.5	500	6.43	34.354	.36	27.01	105.9	.909
315	8.90	34.358	.69	-	-	-	133.7							
387	7.58	34.316	.65	-	-	-	123.8							
459	6.76	34.331	.45	-	-	-	111.8							
536	6.22	34.383	.29	-	-	-	101.1							

120.70 CALCOFI CRUISE 6712 120.70  
 HORIZON, DECEMBER 13 1967, 1105 GMT, 26 54N 117 09W, SOUNDING 2020 FM, WIND 280 16 KNOTS, WEATHER OVERCAST, SEA MISSING.

0	20.23	33.96	-	23.93	398.7	0
10	20.23	33.96	-	23.93	398.7	.040
20	20.23	33.96	-	23.93	398.7	.080
30	20.20	33.95	-	23.93	398.7	.120
50	16.63	33.64	-	24.58	336.8	.194
75	14.24	33.67	-	25.13	284.3	.272
100	11.91	33.59	-	25.53	246.1	.338
125	10.82	33.78	-	25.88	213.1	.397
150	10.36	34.02	-	26.15	187.7	.447
200	10.13	34.25	-	26.36	167.0	.538
250	9.53	34.35	-	26.54	150.0	.619
300	8.85	34.38	-	26.68	137.3	.694
400	7.42	34.32	-	26.85	121.3	.829
500	6.61	34.35	-	26.98	108.5	.951



OBSERVED LEVELS OF DEPTH							STANDARD LEVELS OF DEPTH							
INPUT				COMPUTED			INPUT				COMPUTED			
Z	T	S	OXY	PHO	SIL	NIT	D*T	Z	T	S	OXY	SIG*T	D*T	DD
120.80							CALCOFI CRUISE 6712							120.80
HORIZON, DECEMBER 13 1967, 1612 GMT, 26 31.5N 117 49.5W, SOUNDING 2070 FM, WIND 260 16 KNOTS, WEATHER CLOUDY, SEA ROUGH.														
								0	19.45	33.78	-	24.00	392.4	0
								10	19.45	33.78	-	24.00	392.4	.039
								20	19.45	33.78	-	24.00	392.4	.079
								30	19.45	33.78	-	24.00	392.4	.118
								50	14.68	33.40	-	24.83	313.0	.189
								75	11.90	33.65	-	25.58	241.5	.258
								100	10.81	33.89	-	25.97	204.8	.315
								125	10.38	34.09	-	26.20	182.9	.364
								150	10.05	34.17	-	26.32	171.6	.409
								200	9.35	34.20	-	26.46	158.3	.493
								250	9.24	34.38	-	26.61	143.2	.571
								300	8.65	34.40	-	26.72	132.8	.642
								400	7.81	34.46	-	26.90	116.3	.773
								500	6.56	34.41	-	27.04	103.3	.890

120.80							CALCOFI CRUISE 6712							120.80
HORIZON, DECEMBER 13 1967, 1635 1913 GMT, 26 31.5N 117 49.5W, SOUNDING 2070 FM, WIND 260 16 KNOTS, WEATHER CLOUDY, SEA ROUGH, WIRE ANGLE 23 25.														
1	19.39	33.760	5.41	-	-	-	392.4	0	19.39	33.760	5.41	24.00	392.4	0
10	19.40K	-	-	-	-	-	-	10	19.40	33.759	5.41	23.99	392.7	.039
20	19.43K	-	-	-	-	-	-	20	19.43	33.758	5.42	23.98	393.5	.079
25	19.44	33.758	5.42	-	-	-	393.7	30	18.88	33.707	5.57	24.09	383.8	.118
61	13.85	33.456	5.85	-	-	-	292.3	50	15.93	33.532	5.88	24.65	329.6	.189
93	11.28	33.748	3.32	-	-	-	223.3	75	12.49	33.553	4.82	25.39	259.4	.263
139	10.21	34.118	2.16	-	-	-	178.0	100	11.00	33.813	3.03	25.87	213.7	.323
185	9.81	34.285	1.45	-	-	-	159.2	125	10.48	34.019	2.33	26.12	189.7	.374
231	9.36	34.355	.98	-	-	-	147.0	150	10.09	34.172	1.96	26.31	172.1	.420
300	8.79	34.414	.51	-	-	-	133.9	200	9.66	34.315	1.28	26.49	154.7	.503
392	7.88	34.450	.22	-	-	-	118.0	250	9.20	34.375	.83	26.62	143.0	.580
487	6.71	34.410	.21	-	-	-	105.3	300	8.79	34.414	.51	26.71	133.9	.652
579	6.03	34.415	.23	-	-	-	96.4	400	7.78	34.447	.22	26.89	116.8	.783
673	5.37	34.430	.27	-	-	-	87.6	500	6.60	34.409	.21	27.03	103.9	.901
678A	5.29	34.431	.23	-	-	-	86.6	600	5.95	34.418	.24	27.12	95.3	1.008
769	4.85	34.453	.35	-	-	-	80.1	700	5.09	34.436	.29	27.24	83.9	1.106
858A	4.55	34.473	.31	-	-	-	75.4	800	4.75	34.460	.38	27.30	78.5	1.195
863	4.50	34.474	.45	-	-	-	74.8	1000	4.08	34.500	.56	27.40	68.5	1.360
981	4.11	34.496	.57	-	-	-	69.2	1200	3.51	34.538	.76	27.49	60.2	1.507
1041A	4.01	34.509	.55	-	-	-	67.2	1500	2.78	34.576	1.26	27.59	51.0	1.702
1125	3.71	34.525	.69	-	-	-	63.1	2000	2.14	34.636	1.74	27.69	41.2	1.980
1224A	3.45	34.542	.79	-	-	-	59.4	2500	1.80	34.662	2.30	27.74	36.7	2.222
1268	3.32	34.550	.90	-	-	-	57.6	3000	1.63	34.672	2.67	27.76	34.7	2.450
1409A	3.07	34.572	.92	-	-	-	53.7	3500	1.57	34.678	2.87	27.77	33.9	2.676
1414	3.04	34.571	1.04	-	-	-	53.5							
1599A	2.69	34.597	1.82U	-	-	-	48.6							
1787A	2.37	34.620	1.63	-	-	-	44.2							
1976A	2.16	34.635	1.71	-	-	-	41.5							
2165A	2.00	34.645	2.02	-	-	-	39.5							
2354A	1.89	34.659	2.26	-	-	-	37.6							
2543A	1.77	34.663	2.32	-	-	-	36.4							
2733A	1.69	34.668	2.24U	-	-	-	35.5							
2922A	1.64	34.671	2.63	-	-	-	34.9							
3113A	1.61	34.674	2.73	-	-	-	34.5							
3305A	1.59	34.677	2.85	-	-	-	34.1							
3497A	1.57	34.678	2.88	-	-	-	33.9							
3616A	1.57	34.679	2.82	-	-	-	33.8							
3688A	1.57	34.679	2.93	-	-	-	33.8							

A) CAST II.

## OBSERVED LEVELS OF DEPTH STANDARD LEVELS OF DEPTH

INPUT							COMPUTED							
Z	T	S	OXY	PHO	SIL	NIT	U+T	Z	T	S	OXY	SIG+T	D+T	DO
123.37							CALCOFI CRUISE 6712							123.37
HORIZON, DECEMBER 11 1967, 1450 GMT, 27 24N 114 40W, SOUNDING 37 FM, WIND 360 6 KNOTS, WEATHER CLEAR, SEA MODERATE.														
								0	18.01	33.92	-	24.46	347.8	0
								10	18.01	33.92	-	24.46	347.8	.035
								20	18.00	33.92	-	24.47	347.6	.070
								30	15.23	33.67	-	24.92	304.6	.102
								50	14.03	33.85	-	25.31	266.9	.160

INPUT							COMPUTED							
Z	T	S	OXY	PHO	SIL	NIT	U+T	Z	T	S	OXY	SIG+T	D+T	DO
123.42							CALCOFI CRUISE 6712							123.42
HORIZON, DECEMBER 11 1967, 1206 GMT, 27 14N 114 59W, SOUNDING 1020 FM, WIND 320 19 KNOTS, WEATHER PARTLY CLOUDY, SEA MODERATE.														
								0	18.26	33.91	-	24.39	354.4	0
								10	18.26	33.91	-	24.39	354.4	.035
								20	18.26	33.91	-	24.39	354.4	.071
								30	17.23	33.83	-	24.58	336.4	.106
								50	13.64	33.70	-	25.28	270.3	.166
								75	12.37	33.83	-	25.63	236.7	.230
								100	11.59	34.05	-	25.95	206.5	.286
								125	11.13	34.17	-	26.13	189.6	.336
								150	10.78	34.26	-	26.26	177.0	.383
								200	10.58	34.43	-	26.43	161.1	.469
								250	10.25	34.54	-	26.57	147.5	.549
								300	9.45	34.51	-	26.68	136.9	.623
								400	8.24	34.48	-	26.85	120.9	.759
								500	7.12	34.44	-	26.98	108.4	.881

INPUT							COMPUTED							
Z	T	S	OXY	PHO	SIL	NIT	U+T	Z	T	S	OXY	SIG+T	D+T	DO
123.50							CALCOFI CRUISE 6712							123.50
HORIZON, DECEMBER 11 1967, 0735 GMT, 26 57N 115 30W, SOUNDING 2025 FM, WIND 290 21 KNOTS, WEATHER MISSING, SEA MODERATE.														
								0	18.84	33.72	-	24.10	382.0	0
								10	18.84	33.72	-	24.10	382.0	.038
								20	18.85	33.72	-	24.10	382.2	.076
								30	18.82	33.71	-	24.10	382.2	.115
								50	14.23	33.40	-	24.92	303.9	.184
								75	11.93	33.58	-	25.52	247.2	.253
								100	11.17	33.73	-	25.78	222.8	.312
								125	10.47	33.97	-	26.09	193.2	.365
								150	10.06	34.09	-	26.25	177.7	.412
								200	9.67	34.31	-	26.49	155.1	.497
								250	10.09	34.54	-	26.60	144.9	.574
								300	9.43	34.54	-	26.71	134.3	.647
								400	7.82	34.43	-	26.87	118.6	.780

INPUT							COMPUTED							
Z	T	S	OXY	PHO	SIL	NIT	U+T	Z	T	S	OXY	SIG+T	D+T	DO
123.60							CALCOFI CRUISE 6712							123.60
HORIZON, DECEMBER 11 1967, 0129 GMT, 26 39N 116 12W, SOUNDING 2016 FM, WIND 360 14 KNOTS, WEATHER PARTLY CLOUDY, SEA VERY ROUGH.														
								0	18.65	33.74	-	24.17	376.0	0
								10	18.65	33.74	-	24.17	376.0	.038
								20	18.67	33.74	-	24.16	376.4	.075
								30	18.68	33.75	-	24.17	375.9	.113
								50	15.75	33.71	-	24.83	312.6	.182
								75	13.34	33.60	-	25.26	271.8	.256
								100	11.86	33.67	-	25.60	239.3	.320
								125	10.82	33.87	-	25.95	206.5	.376
								150	10.18	33.97	-	26.14	188.5	.426
								200	8.69	34.03	-	26.43	160.9	.515
								250	8.17	34.10	-	26.56	148.1	.595
								300	8.28	34.34	-	26.73	131.9	.667
								400	7.21	34.36	-	26.91	115.5	.797
								500	6.22	34.33	-	27.02	105.1	.914

OBSERVED LEVELS OF DEPTH								STANDARD LEVELS OF DEPTH							
INPUT				COMPUTED				INPUT				COMPUTED			
Z	T	S	OXY	PHO	SIL	NIT	D*T	Z	T	S	OXY	SIG*T	D*T	DD	
123.60								123.60							
CALCOFI CRUISE 6712															
HORIZON, DECEMBER 11 1967, 0230 GMT, 26 39N 116 12W, SOUNDING 2016 FM, WIND 360 14 KNOTS, WEATHER PARTLY CLOUDY, SEA VERY ROUGH, WIRE ANGLE 15.															
0	18.67	33.771	5.33	-	-	-	374.2	0	18.67	33.771	5.33	24.19	374.2	0	
10	18.75	33.771	5.49	-	-	-	376.1	10	18.75	33.771	5.49	24.17	376.1	.038	
33	18.74	33.770	5.38	-	-	-	375.9	20	18.76	33.771	5.49	24.16	376.4	.075	
41	17.59	33.694	5.00	-	-	-	354.5	30	18.75	33.770	5.45	24.17	376.1	.113	
55	15.68	33.751	4.14	-	-	-	308.1	50	16.28	33.718	4.44	24.72	323.5	.183	
68	15.03	33.784	3.68	-	-	-	292.1	75	14.16	33.715	3.84	25.18	279.3	.259	
89	12.40	33.585	4.16	-	-	-	255.3	100	11.87	33.638	3.70	25.58	241.8	.325	
107	11.66	33.702	3.35	-	-	-	233.4	125	10.87	33.862	3.08	25.93	207.9	.381	
125	10.87	33.862	3.08	-	-	-	207.9	150	10.17	34.012	2.94	26.17	185.1	.431	
151	10.14	34.016	2.94	-	-	-	184.4	200	8.68	34.068	3.09	26.46	157.9	.519	
178	9.06	34.016	3.50	-	-	-	167.5	250	8.01	34.123	2.18	26.61	144.1	.596	
213	8.54	34.100	2.72	-	-	-	153.5	300	8.20	34.230	1.41	26.66	138.9	.669	
240	8.11	34.115	2.31	-	-	-	146.2	400	7.54	34.371	.50	26.87	119.2	.804	
285	8.00	34.177	1.72	-	-	-	140.0	500	6.28	34.334	.41	27.01	105.5	.924	
300	8.20K	-	-	-	-	-	-	600	5.91	34.408	.27	27.12	95.5	1.031	
344	-	34.378	.57	-	-	-	-								
436	6.93	34.329	.46	-	-	-	114.1								
519	6.15	34.342	.39	-	-	-	103.3								
591	5.91	34.398	.29	-	-	-	96.2								

125.60								125.60							
CALCOFI CRUISE 6712															
HORIZON, DECEMBER 10 1967, 2243 2120 GMT, 26 22N 116 02W, SOUNDING 3791 FM, WIND 010 24 KNOTS, WEATHER PARTLY CLOUDY, SEA VERY ROUGH, WIRE ANGLE 26.															
0A	18.83	33.760	-	-	-	-	378.8	0	18.83	33.760	-	24.14	378.8	0	
10	18.83	33.760	-	-	-	-	378.8	10	18.83	33.760	-	24.14	378.8	.038	
20	18.83	33.760	-	-	-	-	378.8	20	18.83	33.760	-	24.14	378.8	.076	
30	18.81	33.760	-	-	-	-	378.3	30	18.81	33.760	-	24.14	378.3	.114	
50	15.81	33.540	-	-	-	-	326.3	50	15.81	33.540	-	24.69	326.3	.184	
75	12.70	33.360	-	-	-	-	277.4	75	12.70	33.360	-	25.20	277.4	.260	
100	11.46	33.610	-	-	-	-	236.6	100	11.46	33.610	-	25.63	236.6	.325	
125	10.68	33.830	-	-	-	-	207.1	125	10.68	33.830	-	25.94	207.1	.381	
150	10.24	34.010	-	-	-	-	186.5	150	10.24	34.010	-	26.16	186.5	.431	
200	9.64	34.230	-	-	-	-	160.6	200	9.64	34.230	-	26.43	160.6	.520	
250	8.82	34.190	-	-	-	-	151.0	250	8.82	34.190	-	26.53	151.0	.600	
300	8.43	34.330	-	-	-	-	134.8	300	8.43	34.330	-	26.70	134.8	.674	
400	7.50	34.400	-	-	-	-	116.5	400	7.50	34.400	-	26.90	116.5	.805	
500	6.66	34.390	-	-	-	-	106.1	500	6.66	34.390	-	27.01	106.1	.924	
600	5.72	34.380	-	-	-	-	95.3	600	5.72	34.380	-	27.12	95.3	1.032	
700	5.13	34.430	-	-	-	-	84.9	700	5.13	34.430	-	27.23	84.9	1.130	
800	4.81	34.470	-	-	-	-	78.4	800	4.81	34.470	-	27.30	78.4	1.220	
908B	4.38	34.486	.42	-	-	-	72.6	1000	4.08	34.504	.50	27.41	68.2	1.384	
1096B	3.81	34.525	.59	-	-	-	64.0	1200	3.55	34.545	.69	27.49	60.1	1.531	
1281B	3.36	34.559	.79	-	-	-	57.3	1500	2.87	34.588	1.21	27.59	50.7	1.726	
1467B	2.94	34.584	1.14	-	-	-	51.7	2000	2.10	34.636	1.99	27.69	40.9	2.003	
1653B	2.57	34.606	1.49	-	-	-	46.9	2500	1.80	34.659	2.45	27.74	37.0	2.245	
1840B	2.29	34.625	1.73	-	-	-	43.2	3000	1.64	34.671	2.76	27.76	34.9	2.474	
2028B	2.07	34.638	2.04	-	-	-	40.5	3500	1.60	34.674	2.90	27.76	34.4	2.702	
2215B	1.94	34.653	2.27	-	-	-	38.4	4000	1.58	34.678	3.04	27.77	33.9	2.934	
2402B	1.85	34.656	-	-	-	-	37.5								
2591B	1.76	34.662	2.49	-	-	-	36.4								
2779B	1.70	34.667	2.61	-	-	-	35.6								
2971B	1.64	34.671	2.75	-	-	-	34.9								
3161B	1.62	34.672	2.79	-	-	-	34.7								
3352B	1.61	34.673	2.88	-	-	-	34.5								
3547B	1.60	34.675	2.90	-	-	-	34.3								

127.40								127.40							
CALCOFI CRUISE 6712															
HORIZON, DECEMBER 10 1967, 0625 GMT, 26 44N 114 30W, SOUNDING 1620 FM, WIND 080 19 KNOTS, WEATHER MISSING, SEA MODERATE.															
								0	19.52	33.86	-	24.04	388.3	0	
								10	19.53	33.86	-	24.04	388.5	.039	
								20	19.53	33.86	-	24.04	388.5	.078	
								30	19.54	33.86	-	24.03	388.8	.117	
								50	14.58	33.36	-	24.82	313.9	.187	
								75	12.06	33.61	-	25.52	247.3	.258	
								100	11.10	33.73	-	25.79	221.6	.317	
								125	10.61	33.99	-	26.08	194.1	.369	
								150	10.85	34.33	-	26.30	173.0	.416	
								200	9.69	34.21	-	26.41	162.9	.502	
								250	9.37	34.35	-	26.57	147.5	.582	
								300	8.93	34.41	-	26.69	136.3	.655	
								400	8.13	34.45	-	26.84	121.5	.791	
								500	6.87	34.42	-	27.00	106.6	.912	

A) STANDARD DEPTH VALUES FROM THE S/T/D AND ACCEPTED DEPTH VALUES FROM THE SAMPLE BOTTLE CAST WERE COMBINED TO COMPUTE DYNAMIC HEIGHTS FROM THE SURFACE TO 3500 METERS.  
 B) SAMPLE BOTTLE CAST.

## OBSERVED LEVELS OF DEPTH

## STANDARD LEVELS OF DEPTH

INPUT								COMPUTED															
Z	T	S	OXY	PHO	SIL	NT	D*H	Z	T	S	OXY	SIG*H	D*H	DO									
127.50								CALCOFI CRUISE 6712								127.50							
HORIZON, DECEMBER 10 1967, 1120 GMT, 26 26N 115 10.5W, SOUNDING 2200 FM, WIND 300 24 KNOTS, WEATHER MISSING, SEA ROUGH.																							
								0	19.53	33.79	-	23.98	393.6	0									
								10	19.53	33.79	-	23.98	393.6	.039									
								20	19.53	33.79	-	23.98	393.6	.079									
								30	19.53	33.78	-	23.97	394.3	.118									
								50	15.33	33.52	-	24.78	317.6	.190									
								75	12.62	33.50	-	25.33	265.6	.263									
								100	11.36	33.67	-	25.70	230.5	.326									
								125	10.76	33.73	-	25.85	215.8	.382									
								150	10.20	34.01	-	26.17	185.9	.433									
								200	9.81	34.21	-	26.39	164.8	.522									
								250	9.35	34.36	-	26.58	146.4	.602									
								300	8.60	34.33	-	26.68	137.3	.676									
								400	7.70	34.38	-	26.85	120.7	.811									
								500	6.90	34.40	-	26.98	108.5	.933									

126.61 CALCOFI CRUISE 6712 126.61  
 HORIZON, DECEMBER 10 1967, 1630 GMT, 26 05N 115 54W, SOUNDING 2050 FM, WIND 360 22 KNOTS, WEATHER PARTLY CLOUDY, SEA ROUGH. A)

								0	18.80	33.62	-	24.04	388.3	0
								10	18.80	33.62	-	24.04	388.3	.039
								20	18.80	33.62	-	24.04	388.3	.078
								30	18.80	33.62	-	24.04	388.3	.117
								50	18.78	33.60	-	24.03	389.2	.195
								75	14.20	33.35	-	24.89	307.0	.282
								100	11.96	33.52	-	25.47	252.1	.353
								125	11.26	33.76	-	25.78	222.1	.412
								150	10.45	33.86	-	26.01	201.0	.466
								200	9.54	34.13	-	26.37	166.4	.560
								250	9.35	34.33	-	26.56	148.7	.641
								300	8.90	34.38	-	26.67	138.1	.715
								400	7.83	34.39	-	26.84	121.8	.851
								500	6.49	34.36	-	27.01	106.2	.972

126.61 CALCOFI CRUISE 6712 126.61  
 HORIZON, DECEMBER 10 1967, 1725 GMT, 26 05N 115 54W, SOUNDING 2050 FM, WIND 360 22 KNOTS, WEATHER PARTLY CLOUDY, SEA ROUGH, WIRE ANGLE 25. A)

2A	18.77	33.614	5.47	-	-	-	388.0	0	18.77	33.614	5.47	24.04	388.0	0
10	18.79	33.609	5.50	-	-	-	388.0	10	18.79	33.609	5.50	24.03	388.8	.039
20	18.79K	-	-	-	-	-	-	20	18.79	33.608	5.51	24.03	388.9	.078
30	18.79K	-	-	-	-	-	-	30	18.79	33.607	5.51	24.03	389.0	.117
31	18.79	33.607	5.51	-	-	-	389.0	50	18.70	33.600	5.96	24.05	387.3	.195
50	18.70K	33.600K	-	-	-	-	387.3	75	14.07	33.382	5.74	24.94	302.0	.281
58	15.68	33.363	6.10	-	-	-	336.5	100	11.99	33.539	4.47	25.48	251.3	.351
65	15.13	33.366	6.04	-	-	-	324.7	125	11.06	33.753	3.60	25.81	219.2	.410
84	13.10	33.416	5.33	-	-	-	280.8	150	10.51	33.904	3.03	26.03	198.7	.463
97	12.11	33.508	4.63	-	-	-	255.7	200	9.68	34.140	2.25	26.35	168.0	.557
109	11.72	33.635	4.05	-	-	-	239.4	250	9.48	34.324	1.14	26.53	151.1	.639
135	10.70	33.811	3.40	-	-	-	208.8	300	8.85	34.361	.83	26.66	138.8	.714
153	10.48	33.921	2.97	-	-	-	197.0	400	7.74	34.380	.42	26.85	121.3	.850
180	9.86	34.020	2.77	-	-	-	179.6	500	6.45	34.347	.30	27.00	106.7	.971
211	9.65	34.207	1.91	-	-	-	162.5	600	6.00	34.450	.27	27.14	93.4	1.079
237	9.63	34.317	1.28	-	-	-	154.0							
282	9.01	34.343	.96	-	-	-	142.5							
340	8.53	34.394	.57	-	-	-	131.5							
430	7.31	34.363	.39	-	-	-	116.6							
513	6.34	34.352	.29	-	-	-	104.9							
583	6.01	34.422	.27	-	-	-	95.7							

130.30 CALCOFI CRUISE 6712 130.30  
 HORIZON, DECEMBER 9 1967, 2148 GMT, 26 29N 113 29.5W, SOUNDING 44 FM, WIND 050 25 KNOTS, WEATHER PARTLY CLOUDY, SEA MODERATE, WIRE ANGLE 15.

1	20.21	33.998	5.23	-	-	-	395.4	0	20.21	33.998	5.23	23.96	395.4	0
10	20.22	33.997	5.27	-	-	-	395.7	10	20.22	33.997	5.27	23.96	395.7	.040
20	20.19	33.998	5.26	-	-	-	394.9	20	20.19	33.998	5.26	23.97	394.9	.079
29	16.23	33.774	4.37	-	-	-	318.3	30	16.17	33.774	4.36	24.79	317.1	.115
48	15.12	33.832	4.11	-	-	-	290.4	50	15.00	33.845	4.01	25.10	286.9	.175
72	13.57	34.075	2.00	-	-	-	241.4							

A) THE UNUSUAL NUMBER FOR THIS STATION RESULTS FROM THE CAST BEING LOWERED SO FAR FROM THE DESIRED POSITION FOR STATION 127.60.



OBSERVED LEVELS OF DEPTH								STANDARD LEVELS OF DEPTH							
INPUT								COMPUTED							
Z	T	S	OXY	PHO	SIL	NIT	D*T	Z	T	S	OXY	SIG*T	D*T	DD	
130.40								CALCOFI CRUISE 6712							130.40
HORIZON, DECEMBER 9 1967, 1545 GMT, 26 09N 114 07W, SOUNDING 1320 FM, WIND 380 14 KNOTS, WEATHER PARTLY CLOUDY, SEA MODERATE.															
								0	20.66	33.95	-	23.81	410.3	0	
								10	20.66	33.95	-	23.81	410.3	.041	
								20	20.66	33.95	-	23.81	410.3	.082	
								30	20.66	33.95	-	23.81	410.3	.123	
								50	16.01	33.37	-	24.51	343.0	.199	
								75	14.89	33.68	-	25.00	296.8	.279	
								100	12.26	33.66	-	25.52	247.2	.348	
								125	11.36	33.94	-	25.91	210.6	.406	
								150	10.53	34.00	-	26.10	192.0	.457	
								200	10.71	34.45	-	26.42	161.8	.547	
								250	10.04	34.46	-	26.54	150.0	.628	
								300	9.63	34.54	-	26.68	137.5	.702	
								400	7.86	34.42	-	26.86	120.0	.838	
								500	7.25	34.46	-	26.98	108.6	.959	

130.40								CALCOFI CRUISE 6712							130.40
HORIZON, DECEMBER 9 1967, 1640 GMT, 26 09N 114 07W, SOUNDING 1320 FM, WIND 380 14 KNOTS, WEATHER PARTLY CLOUDY, SEA MODERATE, WIRE ANGLE 12.															
1	20.66	33.952	5.28	-	-	-	410.2	0	20.66	33.952	5.28	23.81	410.2	0	
11	20.68	33.957	5.22	-	-	-	410.3	10	20.68	33.957	5.22	23.81	410.3	.041	
30	20.67	33.955	5.33	-	-	-	410.2	20	20.68	33.957	5.25	23.81	410.3	.082	
39	18.79	33.681	5.73	-	-	-	383.6	30	20.67	33.955	5.33	23.81	410.2	.123	
54	15.50	33.438	6.01	-	-	-	327.2	50	16.26	33.467	6.04	24.53	341.3	.199	
68	14.81	33.640	4.74	-	-	-	298.1	75	14.29	33.672	4.54	25.12	285.2	.277	
91	13.02	33.715	4.25	-	-	-	257.3	100	12.38	33.791	3.67	25.60	239.7	.344	
111	11.71	33.897	2.94	-	-	-	219.9	125	11.16	34.017	2.45	26.00	201.4	.399	
130	11.02	34.053	2.34	-	-	-	196.4	150	10.71	34.133	2.05	26.17	185.2	.448	
149	10.72	34.126	2.08	-	-	-	185.9	200	10.62	34.460	.83	26.44	159.6	.537	
176	10.58	34.334	1.34	-	-	-	168.2	250	9.99	34.494	.51	26.58	146.6	.616	
209	10.61	34.488	.70	-	-	-	157.3	300	9.41	34.516	.33	26.69	135.8	.689	
237	10.15	34.483	.58	-	-	-	150.1	400	7.95	34.441	.31	26.86	119.7	.823	
284	9.61	34.522	.34	-	-	-	138.5	500	7.21	34.457	.22	26.98	108.4	.945	
336	8.92	34.488	.32	-	-	-	130.4	600	6.35	34.465	.23	27.11	96.6	1.055	
418	7.71	34.432	.30	-	-	-	117.0								
502	7.20	34.457	.22	-	-	-	108.2								
589	6.46	34.464	.22	-	-	-	98.1								

130.50								CALCOFI CRUISE 6712							130.50
HORIZON, DECEMBER 8 1967, 1025 GMT, 25 49N 114 50W, SOUNDING 1950 FM, WIND 340 16 KNOTS, WEATHER PARTLY CLOUDY, SEA ROUGH.															
								0	20.28	33.88	-	23.86	405.7	0	
								10	20.30	33.88	-	23.85	406.2	.041	
								20	20.30	33.88	-	23.85	406.2	.081	
								30	19.93	33.88	-	23.95	397.0	.122	
								50	14.76	33.55	-	24.93	303.6	.192	
								75	12.84	33.71	-	25.45	254.2	.262	
								100	11.66	33.91	-	25.83	218.0	.322	
								125	11.36	34.03	-	25.98	203.9	.375	
								150	10.56	34.22	-	26.27	176.3	.423	
								200	10.36	34.44	-	26.47	156.7	.508	
								250	10.04	34.54	-	26.61	144.1	.586	
								300	9.53	34.56	-	26.71	134.4	.659	
								400	8.14	34.50	-	26.88	118.0	.791	
								500	7.18	34.48	-	27.01	106.2	.911	

## OBSERVED LEVELS OF DEPTH

## STANDARD LEVELS OF DEPTH

INPUT								COMPUTED															
Z	T	S	QXY	PHO	SII	NTT	D*T	Z	T	S	QXY	SIG*T	D*T	DD									
130.60								CALCOFI CRUISE 6712								130.60							
HORIZON, DECEMBER 9 1967, 0418 GMT, 25 29N 115 24W, SOUNDING 2000 FM, WIND 290 15 KNOTS, WEATHER CLOUDY, SEA ROUGH.																							
								0	19.80	33.74	-	23.87	403.9	0									
								10	19.80	33.74	-	23.87	403.9	.040									
								20	19.80	33.74	-	23.87	403.9	.081									
								30	19.80	33.74	-	23.87	403.9	.121									
								50	16.38	33.55	-	24.57	337.9	.196									
								75	13.49	33.42	-	25.09	287.9	.274									
								100	12.11	33.52	-	25.44	254.8	.343									
								125	11.16	33.79	-	25.83	218.2	.403									
								150	10.53	33.97	-	26.08	194.2	.455									
								200	10.05	34.24	-	26.37	166.4	.547									
								250	9.40	34.39	-	26.60	145.0	.627									
								300	9.10	34.45	-	26.69	135.9	.700									
								400	7.85	34.44	-	26.88	118.3	.833									
								500	6.95	34.44	-	27.01	106.1	.953									

130.60 CALCOFI CRUISE 6712 130.60  
 HORIZON, DECEMBER 9 1967, 0512 GMT, 25 29N 115 24W, SOUNDING 2000 FM, WIND 290 15 KNOTS, WEATHER CLOUDY, SEA ROUGH,  
 WIRE ANGLE 13.

0	19.79	33.756	5.36	-	-	-	402.5	0	19.79	33.756	5.36	23.89	402.5	0
10	19.80	33.750	5.43	-	-	-	403.2	10	19.80	33.750	5.43	23.88	403.2	.040
29	19.80	33.755	5.39	-	-	-	402.8	20	19.80	33.754	5.42	23.88	403.0	.081
30	19.80K	-	-	-	-	-	-	30	19.80	33.754	5.38	23.89	402.9	.121
38	19.80	33.745	5.39	-	-	-	403.5	50	17.10	33.607	5.90	24.44	349.7	.197
52	16.54	33.582	5.97	-	-	-	339.1	75	13.67	33.555	5.58	25.16	281.6	.276
63	14.75	33.550	5.70	-	-	-	303.4	100	12.47	33.552	5.06	25.40	259.1	.344
89	12.98	33.574	5.41	-	-	-	266.9	125	11.36	33.787	3.60	25.79	221.8	.405
109	12.10	33.565	4.66	-	-	-	251.3	150	10.64	33.988	2.79	26.07	194.8	.458
127	11.27	33.818	3.47	-	-	-	218.0	200	9.78	34.239	1.77	26.42	162.1	.549
147	10.73	33.967	2.86	-	-	-	197.8	250	9.33	34.352	.99	26.58	146.6	.628
175	10.01	34.140	2.29	-	-	-	173.2	300	9.05	34.434	.49	26.69	136.3	.702
208	9.73	34.262	1.62	-	-	-	159.7	400	7.83	34.429	.29	26.87	118.9	.836
236	9.38	34.320	1.19	-	-	-	149.9	500	6.94	34.444	.18	27.01	105.7	.955
284	9.22	34.418	.60	-	-	-	140.1	600	6.03	34.351	.54	27.06	101.2	1.066
337	8.57	34.449	.35	-	-	-	128.0							
420	7.62	34.420	.27	-	-	-	116.6							
502	6.92	34.443	.18	-	-	-	105.5							
584	6.18	34.375	.45	-	-	-	101.2							

133.30 CALCOFI CRUISE 6712 133.30  
 HORIZON, DECEMBER 8 1967, 1505 GMT, 25 55N 113 10W, SOUNDING 120 FM, WIND 330 17 KNOTS, WEATHER PARTLY CLOUDY,  
 SEA ROUGH.

0	20.25	33.99	-	23.95	397.0	0
10	20.26	33.99	-	23.94	397.3	.040
20	20.25	33.99	-	23.95	397.0	.079
30	20.25	33.99	-	23.95	397.0	.119
50	16.43	33.53	-	24.54	340.5	.193
75	14.42	33.61	-	25.05	292.3	.273
100	12.51	34.08	-	25.80	220.9	.338
125	12.11	34.25	-	26.01	201.1	.391
150	12.11	34.55	-	26.24	179.0	.439
200	11.33	34.63	-	26.45	159.2	.526

133.42 CALCOFI CRUISE 6712 133.42  
 HORIZON, DECEMBER 8 1967, 2006 GMT, 25 36N 113 55.6W, SOUNDING 2160 FM, WIND 320 4 KNOTS, WEATHER CLOUDY, SEA ROUGH.

0	20.88	33.98	-	23.77	413.8	0
10	20.86	33.98	-	23.78	413.2	.041
20	20.85	33.98	-	23.78	413.0	.083
30	19.03	33.77	-	24.09	382.9	.123
50	17.07	33.76	-	24.57	337.9	.195
75	14.72	33.51	-	24.90	305.7	.276
100	13.09	34.22	-	25.79	221.5	.342
125	12.66	34.38	-	26.00	201.6	.396
150	12.05	34.46	-	26.18	184.5	.445
200	11.52	34.61	-	26.40	164.0	.534
250	10.65	34.57	-	26.52	151.9	.616
300	10.00	34.56	-	26.63	141.9	.692
400	8.43	34.48	-	26.82	123.7	.832
500	7.26	34.45	-	26.97	109.5	.956

## OBSERVED LEVELS OF DEPTH

## STANDARD LEVELS OF DEPTH

INPUT							COMPUTED	INPUT					COMPUTED			
Z	T	S	DXY	PHO	SIL	NIT	D*T	Z	T	S	DXY	SIG*T	D*T	DD		
137.23							CALCOFI CRUISE 6712								137.23	
HORIZON, DECEMBER 8 1967, 0615 GMT, 25 34N 112 19W, SOUNDING 35 FM, WIND 320 16 KNOTS, WEATHER MISSING, SEA MISSING.																
								0	20.96	34.01	-	23.77	413.6	0		
								10	20.96	34.01	-	23.77	413.6	.041		
								20	20.78	33.96	-	23.78	412.6	.083		
								30	18.83	33.74	-	24.12	380.3	.122		
								50	16.00	33.82	-	24.86	310.0	.192		

INPUT							COMPUTED	INPUT					COMPUTED			
Z	T	S	DXY	PHO	SIL	NIT	D*T	Z	T	S	DXY	SIG*T	D*T	DD		
137.23							CALCOFI CRUISE 6712								137.23	
HORIZON, DECEMBER 8 1967, 0633 GMT, 25 34N 112 19W, SOUNDING 35 FM, WIND 320 16 KNOTS, WEATHER MISSING, SEA MISSING, WIRE ANGLE 03.																
1	20.97	34.016	5.07	-	-	-	413.5	0	20.97	34.016	5.07	23.77	413.5	0		
10	20.97K	-	-	-	-	-	-	10	20.97	34.015	5.66	23.77	413.5	.041		
20	20.98K	-	-	-	-	-	-	20	20.98	34.014	5.72	23.77	413.9	.083		
21	20.98	34.014	5.69	-	-	-	413.9	30	19.97	33.916	5.13	23.96	395.4	.123		
31	19.77	33.903	5.07	-	-	-	391.3	50	16.20	33.804	4.50	24.80	315.5	.195		
40	17.42	33.779	4.93	-	-	-	344.5									
50	16.20	33.804	4.50	-	-	-	315.5									

INPUT							COMPUTED	INPUT					COMPUTED			
Z	T	S	DXY	PHO	SIL	NIT	D*T	Z	T	S	DXY	SIG*T	D*T	DD		
137.30							CALCOFI CRUISE 6712								137.30	
HORIZON, DECEMBER 8 1967, 0234 GMT, 25 21.5N 112 47W, SOUNDING 170 FM, WIND 320 19 KNOTS, WEATHER PARTLY CLOUDY, SEA MODERATE.																
								0	21.44	34.04	-	23.66	423.9	0		
								10	21.45	34.04	-	23.66	424.2	.042		
								20	21.45	34.04	-	23.66	424.2	.085		
								30	21.38	34.02	-	23.67	423.8	.127		
								50	15.68	33.76	-	24.89	307.5	.201		
								75	14.02	34.13	-	25.53	246.2	.270		
								100	13.52	34.32	-	25.78	222.4	.330		
								125	13.34	34.49	-	25.95	206.5	.384		
								150	13.02	34.60	-	26.10	192.3	.435		
								200	11.64	34.62	-	26.38	165.4	.526		
								250	11.09	34.61	-	26.47	156.5	.609		

INPUT							COMPUTED	INPUT					COMPUTED			
Z	T	S	DXY	PHO	SIL	NIT	D*T	Z	T	S	DXY	SIG*T	D*T	DD		
137.40							CALCOFI CRUISE 6712								137.40	
HORIZON, DECEMBER 7 1967, 2012 GMT, 24 59N 113 24W, SOUNDING 1380 FM, WIND 280 14 KNOTS, WEATHER PARTLY CLOUDY, SEA VERY ROUGH, WIRE ANGLE 25.																
1	21.65	34.022	5.14	-	-	-	430.7	0	21.65	34.022	5.14	23.59	430.7	0		
10	21.65	34.010	5.19	-	-	-	431.6	10	21.65	34.010	5.19	23.58	431.6	.043		
27	21.49	34.004	5.20	-	-	-	427.8	20	21.57	34.006	5.20	23.60	429.7	.086		
35	18.67	33.800	5.73	-	-	-	372.1	30	20.46	33.928	5.40	23.85	406.7	.128		
48	16.94	33.713	5.89	-	-	-	338.4	50	16.79	33.712	5.89	24.60	335.1	.203		
61	16.10	33.731	5.75	-	-	-	318.6	75	14.88	33.756	5.33	25.06	290.9	.281		
81	14.33	33.760	5.10	-	-	-	279.5	100	12.89	33.722	4.21	25.45	254.2	.350		
98	13.04	33.708	4.39	-	-	-	258.2	125	11.97	34.051	2.32	25.88	213.3	.409		
115	12.03	33.898	2.87	-	-	-	225.5	150	11.96	34.345	1.37	26.11	191.3	.461		
132	12.03	34.157	2.03	-	-	-	206.5	200	11.14	34.514	.65	26.39	164.4	.552		
161	11.86	34.424	1.08	-	-	-	183.7	250	10.77	34.579	.36	26.51	153.3	.634		
187	11.42	34.523	.66	-	-	-	168.6	300	10.03	34.584	.24	26.64	140.7	.710		
213	10.89	34.497	.64	-	-	-	161.4	400	8.77	34.530	.13	26.81	125.0	.850		
257	10.73	34.597	.30	-	-	-	151.3	500	7.52	34.450	.34	26.93	113.0	.977		
306	9.92	34.578	.23	-	-	-	139.3									
382	8.97	34.537	.17	-	-	-	127.5									
460	8.05	34.490	.17	-	-	-	117.4									
536	7.00	34.404	.60	-	-	-	109.5									

INPUT							COMPUTED	INPUT					COMPUTED			
Z	T	S	DXY	PHO	SIL	NIT	D*T	Z	T	S	DXY	SIG*T	D*T	DD		
137.40							CALCOFI CRUISE 6712								137.40	
HORIZON, DECEMBER 7 1967, 2059 GMT, 24 59N 113 24W, SOUNDING 1380 FM, WIND 280 14 KNOTS, WEATHER PARTLY CLOUDY, SEA VERY ROUGH.																
								0	21.65	33.99	-	23.57	433.0	0		
								10	21.55	33.99	-	23.60	430.4	.043		
								20	21.55	34.00	-	23.60	429.7	.086		
								30	19.93	33.73	-	23.83	407.9	.128		
								50	16.88	33.71	-	24.57	337.3	.203		
								75	15.67	33.76	-	24.89	307.3	.284		
								100	13.16	33.62	-	25.31	266.9	.356		
								125	11.61	34.11	-	25.99	202.4	.416		
								150	11.88	34.32	-	26.10	191.8	.466		
								200	11.14	34.53	-	26.40	163.2	.557		
								250	10.52	34.56	-	26.54	150.5	.638		
								300	9.92	34.59	-	26.67	138.4	.713		
								400	8.61	34.52	-	26.82	123.3	.851		
								500	7.42	34.47	-	26.96	110.2	.975		

## DATA AT NET TOW STATIONS

Station	Date	Time GCT	Latitude North	Longitude West	Sounding (fm)	Wind		Weather	Sea	Z m	T °C	S ‰	O <sub>2</sub> ml/L	PO <sub>4</sub> -P μg at/L	SiO <sub>3</sub> -Si μg at/L	NO <sub>2</sub> -N μg at/L	δT cl/ton
						Dir	Knots										
107.31-H	XII-19	1900	30°28.0'	116°07.0'	27	300°	21	drizzle	rough	10	14.40	33.349	5.92				311
107.45-H	20	0435	30°02.0'	117°02.5'	840	320°	16	drizzle	rough	10	16.47	33.446	-				348
107.55-H	20	0950	29°43.0'	117°44.5'	1850	280°	15	partly cloudy	rough	10	15.87	33.374	5.74				340
107.65-H	20	1510	29°21.0'	118°21.0'	1600	240°	16	partly cloudy	very rough	10	16.94	33.479	5.62				356
110.32-H	19	1505	29°52.0'	115°48.0'	15	180°	19	rain	rough	10	14.59	33.361	-				314
110.45-H	19	0730	29°26.5'	116°39.0'	270	160°	22	overcast	moderate	10	16.90	33.531	5.63				351
110.55-H	19	0235	29°06.5'	117°18.0'	1850	220°	18	missing	moderate	10	18.04	33.638	-				369
110.65-H	18	2135	28°46.0'	117°59.0'	1800	220°	15	overcast	rough	10	17.12	33.531	5.65				356
113.29-H	17	0148	29°24.0'	115°13.0'	-	-	-	missing	missing	10	14.40	33.400	-				307
113.45-H	17	1205	28°51.0'	116°16.5'	1200	280°	19	cloudy	rough	10	18.02	33.638	5.47				368
113.55-H	17	1835	28°30.0'	116°58.0'	1800	310°	21	cloudy	very rough	10	17.50	33.570	5.48				362
113.65-H	18	0025	28°12.0'	117°36.0'	2050	340°	17	cloudy	very rough	10	18.80	33.862	-				371
117.25-H	16	1950	28°58.0'	114°37.0'	16	250°	6	partly cloudy	moderate	10	15.96	33.444	5.75				336
117.26-H	16	2020	28°56.0'	114°41.5'	40	260°	2	partly cloudy	moderate	10	16.41	33.491	5.71				343
117.30-H	16	2207	28°48.0'	114°56.5'	50	250°	4	partly cloudy	moderate	10	15.78	33.476	-				330
117.35-H	16	0657	28°38.0'	115°16.0'	103	290°	17	partly cloudy	rough	10	17.37	33.514	5.58				363
117.40-H	16	0410	28°28.0'	115°35.5'	560	270°	21	partly cloudy	rough	10	18.14	33.587	5.53				375
117.45-H	14	2100	28°18.0'	115°56.0'	1860	220°	19	drizzle	very rough	10	17.68	33.538	5.55				368
117.50-H	14	1810	28°03.0'	116°14.0'	1830	280°	27	rain	very rough	10	17.56	33.548	5.58				364



## DATA AT NET TOW STATIONS

Station	Date	Time GCT	Latitude North	Longitude West	Sounding (fm)	Wind Dir	Wind Knots	Weather	Sea	Z m	T °C	S ‰	O <sub>2</sub> ml/L	PO <sub>4</sub> -P µg at/L	SiO <sub>3</sub> -Si µg at/L	NO <sub>2</sub> -N µg at/L	δT cl/ton
117.55-H	XII-14	1530	27°55.5'	116°33.5'	1850	240°	38	rain	very rough	10	16.69	33.482	5.81				350
117.60-H	14	1230	27°44.5'	116°56.0'	2100	140°	25	rain	high	10	16.80	33.483	5.67				352
117.65-H	14	1003	27°36.0'	117°13.5'	2200	260°	30	missing	high	10	17.60	33.547	5.57				366
117.80-H	14	0140	27°07.5'	118°11.0'	2000+	340°	26	drizzle	high	10	19.44	33.753	5.43				394
120.24-H	16	1525	28°25.0'	114°10.5'	20	300°	1	cloudy	moderate	10	16.80	33.506	5.64				350
120.25-H	16	1430	28°22.5'	114°15.0'	32	240°	7	cloudy	moderate	10	16.84	33.520	5.20				350
120.30-H	16	1200	28°14.0'	114°33.5'	50	300°	10	partly cloudy	moderate	10	-	33.544	5.49				-
120.35-H	12	1630	28°03.0'	114°55.0'	42	190°	8	overcast	slight	10	17.44	33.516	5.64				364
120.40-H	11	2020	27°56.5'	115°14.0'	20	300°	14	clear	moderate	10	17.84	33.551	5.64				371
120.50-H	13	0130	27°32.0'	115°53.0'	2000	190°	12	overcast	moderate	10	17.36	33.777	5.62				343
120.55-H	13	0330	27°22.0'	116°12.5'	2260	210°	5	overcast	moderate	10	18.62	33.810	5.46				370
120.65-H	12	0845	27°04.0'	116°49.0'	2420	280°	12	overcast	moderate	10	18.41	33.707	5.16				373
120.70-H	12	1133	26°54.0'	117°09.0'	2020	280°	16	overcast	moderate	10	20.26	33.967	5.20				399
123.36-H	11	1545	27°26.0'	114°36.0'	28	330°	12	clear	moderate	10	17.54	33.890	5.31				339
123.37-H	11	1500	27°24.0'	114°40.0'	37	360°	6	clear	moderate	10	17.90	33.915	5.40				346
123.42-H	11	1215	27°14.0'	114°59.0'	1020	320°	19	partly cloudy	moderate	10	18.24	33.903	5.35				354
123.45-H	11	1025	27°07.0'	115°10.0'	2230	330°	19	clear	moderate	10	19.00	33.654	5.40				391
123.50-H	11	0830	26°57.0'	115°30.0'	2025	290°	21	missing	moderate	10	18.78	33.727	5.51				380
123.55-H	11	0515	26°47.0'	115°49.0'	2010	340°	19	missing	moderate	10	18.76	33.677	5.52				383

## DATA AT NET TOW STATIONS

Station	Date	Time GCT	Latitude North	Longitude West	Sounding (fm)	Wind Dir	Wind Knots	Weather	Sea	Z m	T °C	S ‰	O <sub>2</sub> ml/L	PO <sub>4</sub> -P µg at/L	SiO <sub>3</sub> -Si µg at/L	NO <sub>2</sub> -N µg at/L	δ <sub>T</sub> cl/ton
127.33-H	XII-10	0330	26°57.5'	114°02.0'	35	340°	12	partly cloudy	moderate	10	20.09	33.964	5.27				395
127.34-H	10	0400	26°55.0'	114°06.5'	45	340°	19	partly cloudy	moderate	10	19.84	33.921	4.97				392
127.40-H	10	0650	26°44.0'	114°30.0'	1620	080°	19	missing	moderate	10	19.40	33.826	5.41				388
127.45-H	10	0915	26°35.0'	114°48.0'	1620	120°	22	missing	moderate	10	18.74	33.638	5.48				385
127.55-H	10	1400	26°18.0'	115°28.0'	2120	020°	23	clear	rough	10	19.00	33.684	5.44				388
130.28-H	9	2240	26°33.0'	113°21.0'	30	360°	24	partly cloudy	moderate	10	20.22	34.019	5.23				394
130.35-H	9	1918	26°19.0'	113°49.0'	368	020°	14	clear	rough	10	19.66	33.952	5.31				385
130.46-H	9	1300	25°59.0'	114°34.0'	1750	360°	19	overcast	rough	10	20.04	33.853	5.27				402
130.50-H	9	1045	25°49.0'	114°50.0'	1950	340°	16	partly cloudy	rough	10	20.30	33.883	5.23				406
130.55-H	9	0759	25°39.0'	115°06.0'	2020	320°	20	missing	moderate	10	20.32	33.901	5.28				405
130.57-H	9	0655	25°33.0'	115°14.0'	2020	320°	21	missing	rough	10	19.54	33.666	5.44				403
133.23-H	8	1140	26°08.5'	112°40.0'	40	310°	27	missing	moderate	10	20.74	34.042	5.16				406
133.25-H	8	1252	26°04.5'	112°48.0'	45	320°	29	missing	moderate	10	20.44	33.982	5.21				402
133.30-H	8	1510	25°55.0'	113°10.0'	120	330°	17	partly cloudy	rough	10	20.25	33.985	5.13				397
133.36-H	8	1800	25°46.0'	113°32.0'	680	340°	22	partly cloudy	rough	10	20.52	33.954	5.27				406
133.42-H	8	2043	25°36.0'	113°56.0'	2160	310°	14	cloudy	rough	10	20.89	33.973	5.26				414
137.22-H	8	0737	25°36.0'	112°15.0'	-	-	-	missing	missing	10	20.42	33.975	5.34				402
137.30-H	8	0235	25°21.5'	112°47.0'	170	320°	19	partly cloudy	moderate	10	21.47	34.039	5.06				425
137.35-H	8	0015	25°09.0'	113°03.5'	757	310°	21	partly cloudy	high	10	21.86	34.068	5.11				433

## DISTRIBUTION LIST

Inter-American Tropical Tuna Commission  
(c/o Scripps Institution of Oceanography)

Dr. John Kask

U. S. Bureau of Commercial Fisheries  
(c/o Scripps Institution of Oceanography)

Dr. E. H. Ahlstrom  
Mr. Ronald Lynn  
Mr. Robert W. Owen, Jr.  
Director's Office  
Library (2)

Scripps Institution of Oceanography

Dr. Alvariño de Leira  
Dr. Maurice Blackburn (2)  
Dr. T. J. Chow  
Dr. Richard W. Eppley  
Dr. Abraham Fleminger  
Mr. Jeffery D. Frautschy  
Mr. John D. Isaacs  
Mr. Hans T. Klein  
Miss Margaret D. Knight  
Dr. John A. McGowan  
Dr. Fred B. Phleger  
Mr. Joseph L. Reid, Jr.  
Mrs. Margaret K. Robinson  
Dr. Richard H. Rosenblatt  
Dr. M. B. Schaefer  
Mr. Richard A. Schwartzlose  
Mr. George H. Snyder  
Dr. Warren S. Wooster  
Mr. Manley Young  
Director's Office  
Library, AOG, SFA  
Library, SIO, Archives  
Library, SIO, Circulation (3)

Mr. William Allen, Jr.  
1070 - 16th Place South  
Edmonds, Wash. 98020

Mr. D. L. Alverson, Base Dir.  
North Pacific Fish. Exploration  
and Gear Research  
2725 Montlake Blvd.  
Seattle, Wash. 98102

Mr. Thomas S. Austin, Dir.  
National Oceanographic Data Center  
Washington, D. C. 20390

Mr. William E. Batzler  
Code 3185 C  
U. S. Navy Electronics Lab.  
San Diego, Calif. 92152

Mr. E. B. Bennett  
Department of Oceanography  
University of Hawaii  
Honolulu, Hawaii 96812

Mr. Frederick H. Berry, Dir.  
U. S. Bureau of Commercial Fish.  
Tropical Atlantic Biological Lab.  
75 Virginia Beach Drive  
Miami, Fla. 33149

Dr. Rolf Bolin  
Hopkins Marine Station  
Pacific Grove, Calif. 93950

British Museum  
Dept. of Printed Books-SB  
Stechert-Hafner, Inc.  
Order No. AK 72461  
London, W. C. 1, England

British Navy Staff  
British Embassy  
3100 Massachusetts Ave. N. W.  
Washington, D. C. 20008  
Attn: Scientific Info. Officer

Dr. Dail W. Brown  
Ofc. of Oceanography and Limnology  
Smithsonian Institution  
Washington, D. C. 20560

Chief, Branch of Marine Fish.  
Bureau of Commercial Fish.  
Department of the Interior  
Washington, D. C. 20240

Librarian  
Bureau of Commercial Fish.  
Tropical Atlantic Biological Lab.  
75 Virginia Beach Drive  
Miami, Fla. 33149

Librarian  
Bureau of Commercial Fish.  
U. S. Fish and Wildlife Service  
P. O. Box 3830  
Honolulu, Hawaii 96812

Mr. J. G. Burnette  
Marine Research Committee  
P. O. Box 807  
Los Altos, Calif. 94022

Dr. Wayne V. Burt  
Prof. of Oceanography  
Department of Oceanography  
Oregon State University  
Corvallis, Ore.

Library  
California Academy of Sciences  
Golden Gate Park  
San Francisco, Calif. 94118

Marine Resources Library 4  
Department of Fish and Game  
California State Fisheries Lab.  
Terminal Island, Calif. 90731

Capitan de Navio  
Luis R. A. Capurro  
Servicio de Hidrografía Naval  
Avenida Montes de Oca 2124  
Buenos Aires, Argentina

Anatolio Hernandez Carvallo, Dir.  
Estación de Biología Pesquera  
Paseo Claussen, Col. Los Pinos  
Mazatlán, Sinaloa, México

Mr. Harold B. Clemens, Jr.  
Marine Resources Operations  
California State Fisheries Lab.  
Terminal Island, Calif. 90731

Dr. Daniel M. Cohen  
Bureau of Commercial Fisheries  
Ichthyological Laboratory  
U. S. National Museum  
Washington, D. C. 20560

Miss Nancy R. Coman, Librarian  
Narragansett Marine Laboratory  
University of Rhode Island  
Kingston, Rhode Island 02881

Mr. E. H. Coughran  
Environmental Studies Institute  
P. O. Box 6564  
San Diego, Calif. 92106

Dr. G. M. Cresswell  
Tiburon Oceanographic Institute  
Tiburon, Calif. 94920

Herrn Prof. Dr. A. Defant  
Sternwartestrasse 38  
Innsbruck, Austria

Deutsche Akademie der  
Wissenschaften zu Berlin  
Institut für Meereskunde  
Warnemunde, Seestr. 15  
Berlin, Germany

Deutsches Hydrographisches Institut  
Tauschstelle  
Bernhard-Nocht-Str. 78  
2 Hamburg 4, Germany

Mr. Robert L. Eberhardt  
Lockheed Aircraft Corporation  
3380 N. Harbor Drive  
San Diego, Calif. 92101

Environmental Sciences Division  
Code 3150, Box 7  
Pacific Missile Range  
Point Mugu, Calif. 93041

Dr. David Farris  
Department of Biology  
San Diego State College  
San Diego, Calif. 92115

Library  
Oceanographic Group  
Fisheries Research and Development  
Agency  
Pusan, Korea

Dr. Richard H. Fleming  
University of Washington  
Oceanographic Laboratories  
Seattle, Wash. 98105

Prof. James A. Gast  
Division of Natural Resources  
Humboldt State College  
Arcata, Calif. 95521

Dr. Robert H. Gibbs, Jr.  
Division of Fisheries  
U. S. National Museum  
Washington, D. C. 20560

Dr. Donn S. Gorsline  
Department of Geology  
University of Southern California  
Los Angeles, Calif. 90007

Mr. Charles G. Gunnerson  
DAMOC-WHO  
Macar Kardesler Caddesi, No. 46  
Fatih, Istanbul, Turkey

Hancock Library of Biology and  
Oceanography  
Allan Hancock Foundation  
University of Southern California  
Los Angeles, Calif. 90007

Dr. William J. Hargis, Jr., Dir.  
Virginia Inst. of Marine Sciences  
Gloucester Point, Va. 23062

Mr. Koji Hidaka  
Ocean Research Institute  
University of Tokyo  
Nakano, Tokyo, Japan

Mr. T. Hirano  
Tokai Regional Fisheries Research  
Laboratory  
5, Kachidoki, Chuo-ku  
Tokyo, Japan

Library  
Hopkins Marine Station  
Pacific Grove, Calif. 93950

Librarian  
Institute of Marine Science  
University of Miami  
1 Rickenbacker Causeway  
Miami, Fla. 33149

Dir., Inst. de Geofísica  
Torre de Ciencias, 3er Piso  
Universidad Nacional Autonoma  
de México  
Villa Obregón, D. F., México

Instituto Nacional de Investigaciones  
Biológico-Pesqueras  
Carmona y Valle No. 101, Piso No. 4  
México 7, D. F., México

Director  
Estación de Biología Marina  
Instituto Tecnológico de Veracruz  
Heroica, Veracruz, México

Japan Meteorological Agency  
Oceanographical Section  
Tokyo, Japan

Japanese Oceanographic Data Center  
Hydrographic Division  
Maritime Safety Agency  
No. 3-1, 5-chome, Tsukiji, Chuo-ku  
Tokyo, Japan

Mr. Larry Kiml, Director  
Water and Natural Resource Depts.  
Calif. State Chamber of Commerce  
455 Capitol Mall, Suite 300  
Sacramento, Calif. 95814

Mr. Joseph E. King, Chief  
Branch of Marine Fisheries  
Bureau of Commercial Fisheries  
Washington, D. C. 20240

Dr. H. Kitamura  
Oceanographic Section  
Kobe Marine Observatory  
Kobe, Japan

Dr. E. C. La Fond  
Code 3190  
U. S. Navy Electronics Laboratory  
San Diego, Calif. 92152

Mr. Owen S. Lee  
Program Manager for Physical  
Oceanography  
U. S. Navy Electronics Laboratory  
San Diego, Calif. 92152

Mr. Robert M. Lesser  
Lockheed Marine Laboratory  
3380 N. Harbor Drive  
San Diego, Calif. 92101

Dr. John Lyman  
Bureau of Commercial Fisheries  
Dept. of the Interior  
Washington, D. C. 20240

Marine Advisers, Inc.  
P. O. Box 1963  
La Jolla, Calif. 92037

Mr. John C. Marr, Area Director  
Bureau of Commercial Fisheries  
P. O. Box 3830  
Honolulu, Hawaii 96812

Mr. Jotaro Masuzawa  
Oceanographical Section  
Japan Meteorological Agency  
Chiyoda-ku, Tokyo, Japan

Dr. Hugh J. McLellan  
Office of Naval Research  
Code 408-416  
Washington, D. C. 20360

Dr. Giles W. Mead  
Museum of Comparative Zoology  
Harvard University  
Cambridge, Mass. 02138

Sr. Amin Zarur Menez  
Instituto Nacional de Investigaciones  
Biológico-Pesqueras  
Carmona y Valle 101, 4c Piso  
México, D. F., México

Librarian  
Ministry of Agriculture, Fisheries and  
Food  
Fisheries Laboratory  
Lowestoft, Suffolk, England

Director  
Nansei Laboratory  
6-2, Sanbashi-dori, Kochi-shi  
Kochi, Japan

Dr. Kenneth S. Norris  
University of California  
Department of Zoology  
Los Angeles, Calif. 90024

Dr. Robert M. Norris  
Department of Geology  
University of California  
Santa Barbara, Calif. 93106

Oceanographic Research Institute  
Centenary Aquarium Bldgs.  
2 West Street  
Durban, Natal, South Africa

Oficina de Pesca No. 1  
Av. Rufz No. 4-3  
Ensenada, B. C., México

Dr. Yngve H. Olsen  
Journal of Marine Research  
Box 2025, Yale Station  
New Haven, Conn. 06520

Library, Research Laboratory  
Oregon Fish Commission  
Route 2, Box 31A  
Clackamas, Ore. 97015

Pacific Marine Fish. Commission  
741 State Office Building  
1400 S. W. Fifth Avenue  
Portland, Ore.

Mr. Harold D. Palmer  
Dames and Moore  
2333 W. Third Street  
Los Angeles, Calif. 90057

Dr. Robert G. Paquette  
General Motors Corporation  
Defense Systems Division  
Box T  
Santa Barbara, Calif. 93102



Dr. R. P. Phillips, Director  
San Diego Society of Natural History  
P. O. Box 1390  
San Diego, Calif. 92112

Dr. G. L. Pickard  
Institution of Oceanography  
University of British Columbia  
Vancouver, B. C., Canada

Dr. D. W. Pritchard, Director  
Chesapeake Bay Institute  
The Johns Hopkins University  
Oceanography Bldg.  
Baltimore, Md. 21218

Mr. D. W. Privett, Librarian  
Natl. Inst. of Oceanography  
Wormley, Near Godalming  
Surrey, England

Dr. Ricardo M. Pytkowicz  
Department of Oceanography  
Oregon State University  
Corvallis, Ore. 97331

Mr. John Radovich, Chief  
Marine Resources Branch  
Department of Fish and Game  
1416 Ninth Street  
Sacramento, Calif. 95814

Mr. Gunnar I. Roden  
Department of Oceanography  
University of Washington  
Seattle, Wash. 98105

Director  
Escuela Superior Ciencias Marinas  
Universidad Autonoma de Baja Calif.  
Apartado de Correos 453  
Ensenada, B. C., México

Librarian  
Serials Department  
San Diego State College Library  
San Diego, Calif. 92115

Librarian  
Geology-Oceanography Dept.  
San Fernando State College  
Northridge, Calif. 91324

Dr. O. E. Sette, Chief  
Bureau of Commercial Fisheries  
Biological Laboratory  
450-B Jordan Hall  
Stanford, Calif. 94305

Mr. Daitaro Shoji  
Oceanographic Section  
Japanese Hydrographic Office  
5-chome, Tsukiji, Chuo-ku  
Tokyo, Japan

Mr. J. C. Simpson, Project Manager  
Fisheries Research and Development  
Project  
Apartado 2578  
Caracas, Venezuela

Mr. Edmund H. Smith, Director  
Pacific Marine Station  
Dillon Beach  
Marin County, Calif.

Dr. Reimer Simonsen  
Institut für Meeresforschung  
285 Bremerhaven  
Am Handelshafen 12  
Germany

Dr. F. G. Smith, Director  
Institute of Marine Science  
University of Miami  
1 Rickenbacker Causeway  
Miami, Fla. 33149

Library of the Division of  
Systematic Biology  
Stanford University  
Stanford, Calif. 94305

Prof. Henry M. Stommel  
Mass. Inst. of Technology  
Bldg. 24, Room 1416  
Cambridge, Mass. 02139

Dr. Arthur D. Stump  
Department of Chemistry  
San Jose State College  
San Jose, Calif.

Mr. Norman Tebble  
Zoology Department  
British Museum, Natural History  
Cromwell Road  
London, S. W. 7, England

Department of Oceanography  
Texas A. and M. University  
College Station, Texas 77843

Mr. A. J. Thomson  
Official Secretary  
New South Wales Government Offices  
56, Strand  
London, W. C. 2, England

Dr. R. B. Tibby  
Hancock Foundation  
University of Southern California  
University Park  
Los Angeles, Calif. 90007

Dr. M. Uda  
Tokyo University of Fisheries  
4-5 Konancho, Minato-ku  
Tokyo, Japan

Commanding Officer  
USCG Oceanographic Unit  
Bldg. 159-E, Navy Yard Annex  
Washington, D. C. 20390

Los Angeles Field Office  
U. S. Coast and Geodetic Survey  
417 S. Hill St., Room 535  
Los Angeles, Calif. 90013

Librarian  
U. S. Coast and Geodetic Survey  
Washington Science Center  
Rockville, Md. 20852

U. S. Fish and Wildlife Service  
Tiburon Marine Laboratory  
P. O. Box 98  
Tiburon, Calif. 94920

U.S. Fleet Numerical Weather Facility  
U.S. Naval Postgraduate School  
Monterey, Calif. 93940

Librarian  
U.S. Naval Civil Engineering Laboratory  
Port Hueneme, Calif. 93041

Pacific Support Group  
U.S. Naval Oceanographic Office  
San Diego, Calif. 92152

Commander 2  
U.S. Naval Oceanographic Office  
Library Code 1640  
Washington, D. C. 20390

U.S. Naval Ordnance Test Station  
3202 E. Foothill Blvd.  
Pasadena, Calif. 91107  
Attn: Code P-80833

Library 2  
U.S. Navy Electronics Laboratory  
San Diego, Calif. 92152

University of California 2  
Serials Department  
General Library  
Berkeley, Calif. 94704

Publications Office 2  
101 University Hall  
2200 University Ave.  
Berkeley, Calif. 94720

University of Washington 2  
Fisheries-Oceanography Library  
203 Fisheries Center  
Seattle, Wash. 98105

Dr. M. Pat Wennekens  
Department of the Navy  
Office of Naval Research  
1076 Mission Street  
San Francisco, Calif. 94103

Dr. C. S. Wong  
Dept. of Energy, Mines and  
Resources  
Biological Station  
Nanaimo, B. C., Canada

Woods Hole Oceanographic Inst.  
Document Library LO-206  
Woods Hole, Mass. 02643

Director 6  
World Data Center A, Oceanography  
Bldg. 160  
2nd and N Streets, S. E.  
Washington, D. C. 20390

Mr. Hajime Yamanaka  
High Seas Fisheries Research Lab.  
Orido 1000, Shimizu  
Shizuoka-ken, Japan

Dr. Kozo Yoshida  
Geophysical Inst.  
University of Tokyo  
Hongo, Tokyo, Japan