

Supplement of Earth Syst. Dynam., 9, 679–699, 2018
<https://doi.org/10.5194/esd-9-679-2018-supplement>
© Author(s) 2018. This work is distributed under
the Creative Commons Attribution 4.0 License.



Supplement of

Euro-Atlantic winter storminess and precipitation extremes under 1.5 °C vs. 2 °C warming scenarios

Monika J. Barcikowska et al.

Correspondence to: Monika J. Barcikowska (mbarcikowska@edf.org)

The copyright of individual parts of the supplement might differ from the CC BY 4.0 License.

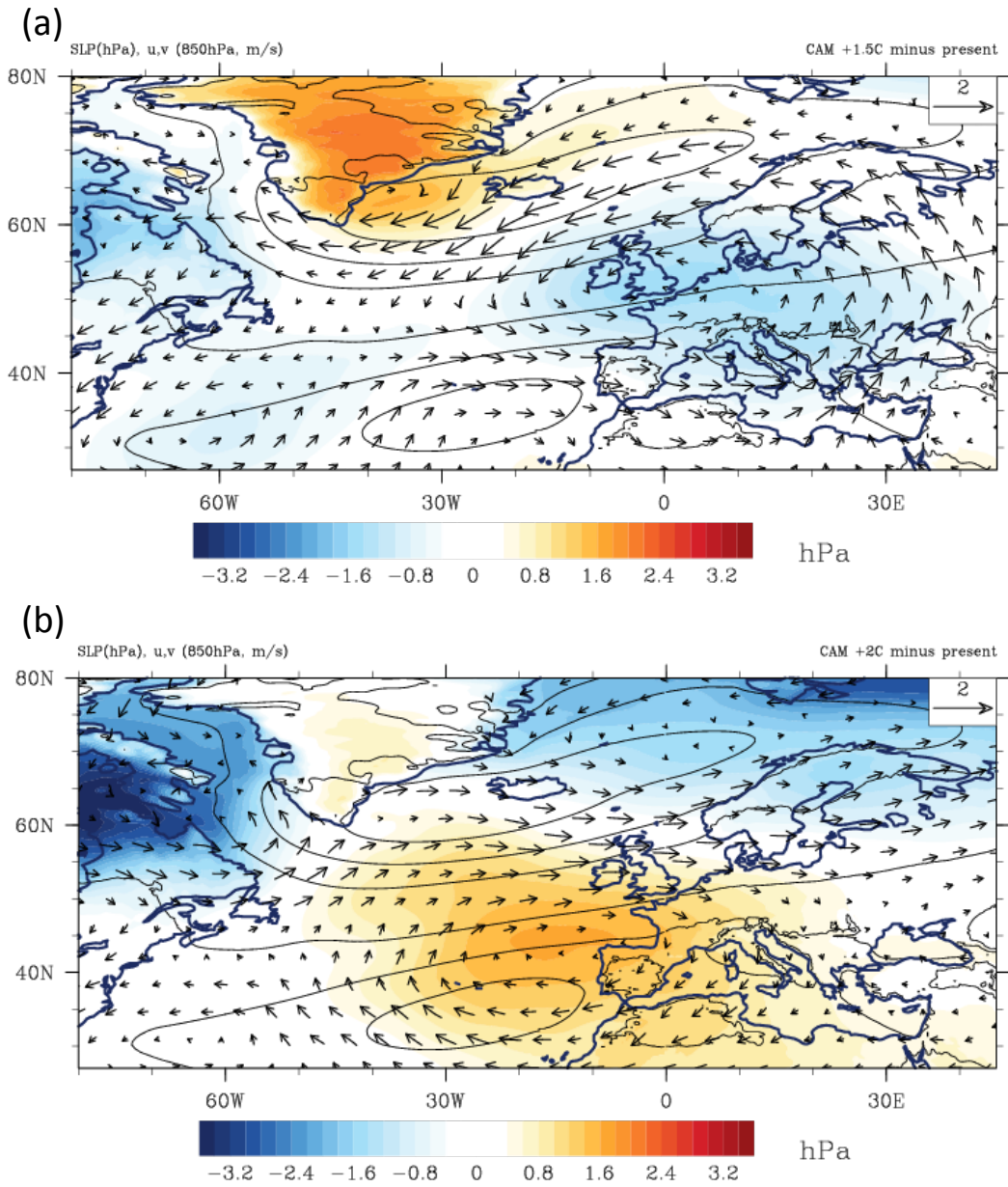


Figure S1. Difference between a) +1.5°C; b) +2°C and present climate (2006-2015) for DJF sea level pressure [shaded, hPa] and wind vector at 850hPa [shaded, m s⁻¹].

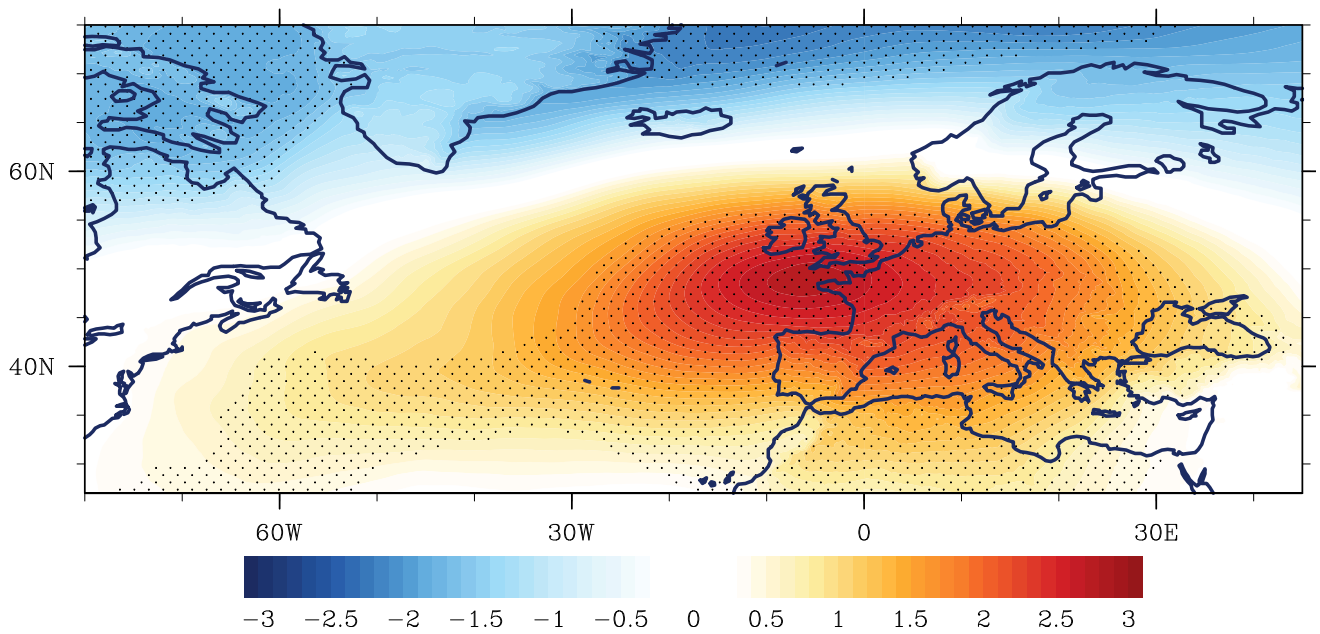


Figure S2. Difference between +2°C and +1.5°C experiments for DJF a) sea level pressure [shaded, hPa] in CAM5.1.2 0.25°x0.25° lat-lon resolution. Regions are stippled, where the difference is significant at 5% level.

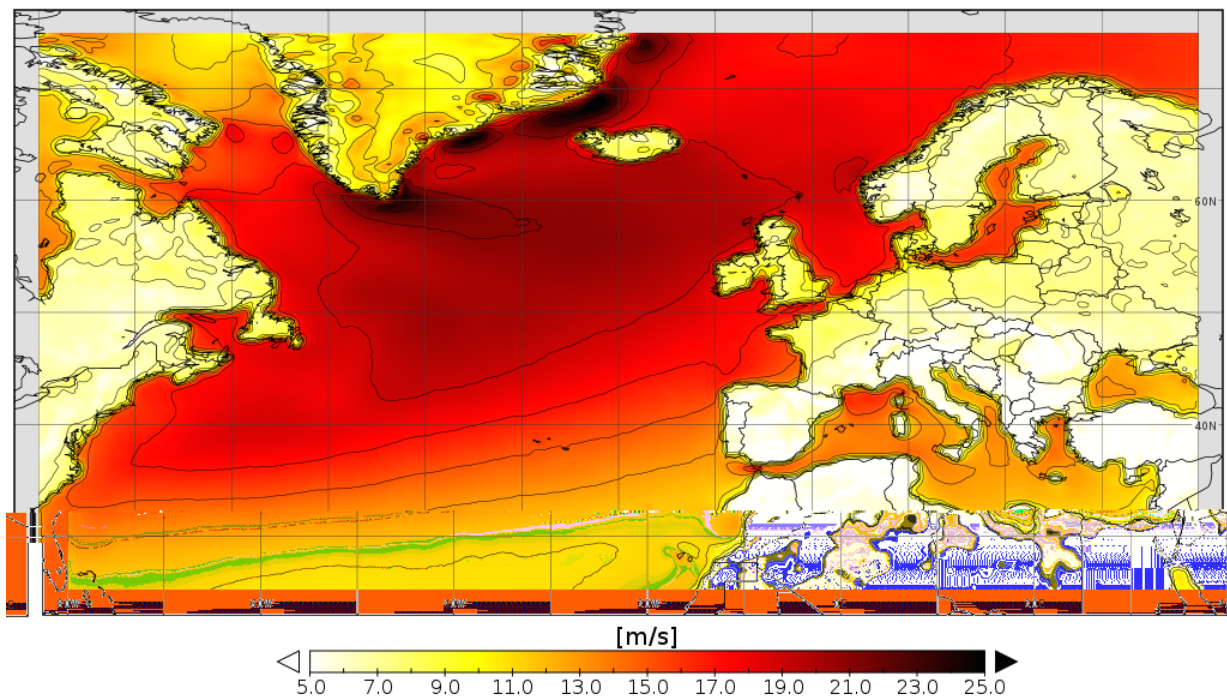


Figure S3 Winter (DJF) climatology of 95th percentile of daily winds, derived for period 1979-2005 in CAM5_0.25.