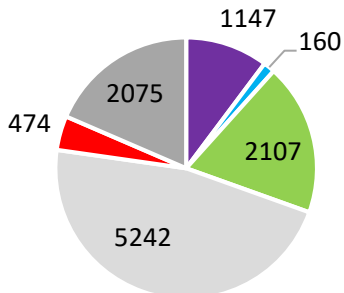
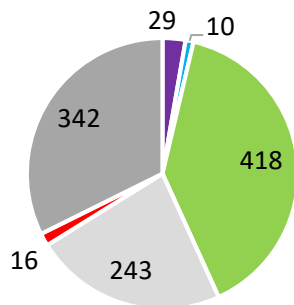


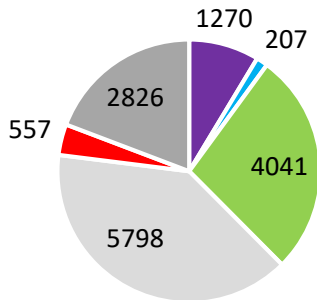
**(a) coastal**



**(b) riverine**



**(c) compound**



**(d) all floods**

- A: Impacts, data
- B: Impacts, no data
- C: No impacts
- D: Unknown impacts
- E: False positive
- F: No information