

U.S. DEPARTMENT OF COMMERCE  
National Institute of Standards and Technology



**FIPS PUB 6-4**

---

**FEDERAL INFORMATION PROCESSING STANDARDS PUBLICATION**  
(Supersedes FIPS PUB 6-3—1979 December 15)

**COUNTIES AND EQUIVALENT ENTITIES OF  
THE UNITED STATES, ITS POSSESSIONS,  
AND ASSOCIATED AREAS**

**CATEGORY: FEDERAL GENERAL DATA STANDARD, REPRESENTATIONS AND CODES**

---

1990 AUGUST 31

FIPS PUB 6-4

JK

468

.A8A3

#6-4

1990

NATIONAL INSTITUTE OF STANDARDS &  
TECHNOLOGY  
Research Information Center  
Gaithersburg, MD 20899

JK40  
H8A2  
70.6-4  
1990

# FIPS PUB 6-4

---

FEDERAL INFORMATION PROCESSING STANDARDS PUBLICATION  
(Supersedes FIPS PUB 6-3 – 1979 December 15)

## COUNTIES AND EQUIVALENT ENTITIES OF THE UNITED STATES, ITS POSSESSIONS, AND ASSOCIATED AREAS

CATEGORY: FEDERAL GENERAL DATA STANDARD, REPRESENTATIONS AND CODES

---

National Computer Systems Laboratory  
National Institute of Standards and Technology  
Gaithersburg, MD 20899

Issued August 31, 1990



U.S. Department of Commerce  
Robert A. Mosbacher, Secretary  
National Institute of Standards  
and Technology  
John W. Lyons, Director

## Foreword

The Federal Information Processing Standards Publication Series of the National Institute of Standards and Technology (NIST) is the official publication relating to standards and guidelines adopted and promulgated under the provisions of Section 111 (d) of the Federal Property and Administrative Services Act of 1949 as amended by the Computer Security Act of 1987, Public Law 100-235. These mandates have given the Secretary of Commerce and NIST important responsibilities for improving the utilization and management of computer and related telecommunications systems in the Federal Government. The NIST through its National Computer Systems Laboratory provides leadership, technical guidance, and coordination of Government efforts in the development of standards and guidelines in these areas.

Comments concerning Federal Information Processing Standards Publications are welcomed and should be addressed to the Director, National Computer Systems Laboratory, National Institute of Standards and Technology, Gaithersburg, MD 20899.

James H. Burrows, Director  
National Computer Systems  
Laboratory

---

## Abstract

This standard implements ANSI X3.31-1988, Information Systems—Codes—Structure for the Identification of the Counties and County Equivalents of the United States and Its Outlying and Associated Areas for Information Interchange. This publication, which supersedes FIPS PUB 6-3, provides the names and three-digit codes that represent the counties and statistically equivalent entities of the 50 States, the District of Columbia, and the possessions and associated areas of the United States, for use in the interchange of formatted machine-sensible data.

Key words: ADP standard; census; code; county; data element; data processing; Federal Information Processing Standard; geography; information system; representations and codes; standard; statistical data.

---

National Institute of Standards  
and Technology  
FIPS PUB 6-4  
33 pages (Aug. 31, 1990)  
CODEN: FIPPAT

U.S. Government Printing Office  
Washington: 1990

For sale by the National  
Technical Information  
Service  
U.S. Department of Commerce  
Springfield, VA 22161

**Federal Information  
Processing Standards Publication 6-4**

**1990 August 31**

**Announcing the Standard for**

**COUNTIES AND EQUIVALENT ENTITIES  
OF THE UNITED STATES, ITS POSSESSIONS,  
AND ASSOCIATED AREAS**

Federal Information Processing Standards Publications (FIPS PUBS) are issued by the National Institute of Standards and Technology (NIST) after approval by the Secretary of Commerce pursuant to Section 111 (d) of the Federal Property and Administrative Services Act of 1949 as amended by the Computer Security Act of 1987, Public Law 100-235.

**1. Name of Standard.** Counties and Equivalent Entities of the United States, Its Possessions, and Associated Areas.

**2. Category of Standard.** Federal General Data Standard, Representations and Codes.

**3. Explanation.**

a. Federal Information Processing Standard (FIPS) 6-4 provides the names and codes that represent the counties and other entities treated as equivalent legal and/or statistical subdivisions of the 50 States, the District of Columbia, and the possessions and freely associated areas of the United States. Counties are considered to be the "first-order subdivisions" of each State and statistically equivalent entity, regardless of their local designations (county, parish, borough, etc.). Thus, the following entities are considered to be equivalent to counties for legal and/or statistical purposes: The parishes of Louisiana; the boroughs and census areas of Alaska; the District of Columbia; the independent cities of Maryland, Missouri, Nevada, and Virginia; that part of Yellowstone National Park in Montana; and various entities in the possessions and associated areas.

b. FIPS 6-4 contains minor editorial changes from the text of FIPS 6-3. It also incorporates technical changes that the NIST issued as Change Notices to FIPS 6-3. FIPS 6-4 supersedes FIPS 6-3 in its entirety.

**4. Approving Authority.** The Secretary of Commerce.

**5. Maintenance Agency.** U.S. Department of Commerce, Bureau of the Census, Geography Division.

Questions concerning the list of entities and their assigned codes are to be addressed to the Maintenance Agency: Office of the Chief, Geography Division, Bureau of the Census, Washington, DC 20233. Users of this standard who need to be notified of changes that occur prior to the next publication of the standard must complete the Change Request Form provided in this publication and send it to: Standards Processing Coordinator (ADP), National Computer Systems Laboratory, National Institute of Standards and Technology, Gaithersburg, MD 20899. The NIST will issue Change Notices on an as-needed basis.

**6. Cross Index.**

- a. ANSI X3.31-1988, Information Systems - Codes - Structure for the Identification of the Counties and County Equivalents of the United States and Its Outlying and Associated Areas for Information Interchange.
- b. FIPS PUB 5. *Codes for the Identification of the States, the District of Columbia and the Outlying Areas of the United States, and Associated Areas.*
- c. ANSI X3.38-1988, Information Systems - Codes - Identification of the States, the District of Columbia, and the Outlying and Associated Areas of the United States for Information Interchange.
- d. FIPS PUB 55. *Codes for Named Populated Places, Primary County Divisions, and Other Locational Entities of the United States, Its Possessions, and Associated Areas.*
- e. ANSI X3.47-1988, Information Systems - Codes - Structure and Data Requirements for the Identification of Named Populated Places, Primary County Divisions, and Other Locational Entities of the United States and Its Outlying and Associated Areas for Information Interchange.

**7. Objectives.** The objectives of this standard are to improve the utilization of data resources of the Federal Government and to avoid unnecessary duplication and incompatibilities in the collection, processing, and dissemination of data.

**8. Applicability.** This standard is prescribed for the collection, processing, and interchange of coded data by Federal agencies, and whenever requirements for such data are imposed by a Federal agency on industry, State or local governments, or the public. Use within agency data systems is encouraged when such use contributes to operational benefits, efficiency, and/or economy.

**9. Specifications.** Federal Information Processing Standard 6-4 (FIPS 6-4), Counties and Equivalent Entities of the United States, Its Possessions, and Associated Areas, 1990 August 31 (affixed).

**10. Implementation Schedule.** This standard became effective on 1990 August 31. Federal agencies, based on their specific operational requirements, are to develop procedures for implementing this standard by their operating units and personnel.

**11. Where to Obtain Copies of the Standard.**

- a. Copies of this publication are for sale by the National Technical Information Service (NTIS), U.S. Department of Commerce, Springfield, VA 22161; write to or call the NTIS Computer Products Office (703/487-4650) for cost and ordering information. When ordering, refer to Federal Information Processing Standards Publication 6-4 (FIPSPUB6-4) and its title. Payment may be made by check, money order, credit card, or deposit account.
- b. Two additional forms of this publication are available from the NTIS: magnetic tape and microfiche. Information about the cost of these products may be obtained by writing to or calling the NTIS Computer Products Office at the above address/telephone number.
- c. Change information may be obtained by submitting the Change Request Form as noted above.
- d. A list of all published Federal Information Processing Standards and current prices is available from: Standards Processing Coordinator (ADP), National Computer Systems Laboratory, National Institute of Standards and Technology, Gaithersburg, MD 20899 (301/975-2816).
- e. Copies of ANSI standards may be obtained from the American National Standards Institute, 1430 Broadway, New York, NY 10018 (212/354-3300).

## Federal Information Processing Standard 6-4

1990 August 31

### Specifications for

# COUNTIES AND EQUIVALENT ENTITIES OF THE UNITED STATES, ITS POSSESSIONS, AND ASSOCIATED AREAS

**1. Name of Standard.** Counties and Equivalent Entities of the United States, Its Possessions, and Associated Areas.

**2. Category of Standard.** Federal General Data Standard, Representations and Codes.

**3. Explanation.** This standard provides the names and codes that represent the counties and other entities treated as the equivalents of counties for legal and/or statistical purposes in the 50 States, the District of Columbia, and the possessions (American Samoa, Guam, Northern Mariana Islands, Palau, Puerto Rico, and Virgin Islands of the United States) and freely associated areas (Federated States of Micronesia and Marshall Islands) of the United States. Palau is the last remaining component of the Trust Territory of the Pacific Islands (TTPI); for presentation purposes, Palau, rather than the TTPI, is treated as the State-equivalent entity.

The term "counties" refers to the "first-order subdivisions" of each State and statistically equivalent entity, regardless of the local terminology (county, parish, borough, etc.). First-order subdivisions of the States include the parishes of Louisiana; the boroughs and census areas of Alaska; the independent cities of Maryland, Missouri, Nevada, and Virginia; and the portion of Yellowstone National Park in Montana. In the possessions, entities regarded as first-order subdivisions are as follows: American Samoa: districts and islands (the areas legally designated as "counties" in American Samoa are second-order subdivisions); Northern Mariana Islands: municipalities; Palau: states; Puerto Rico: municipios; Virgin Islands: islands (comprising the three major islands). The District of Columbia and Guam have no first-order subdivisions, and therefore these same areas serve as the first-order subdivisions. First-order subdivisions of Federated States of Micronesia are states; of Marshall Islands, municipalities.

**4. Specifications.** The succeeding pages of this standard provide a list, by State, of the names and codes of the counties and equivalent entities. The States and the District of Columbia are listed in alphabetical sequence; the possessions are listed alphabetically in Appendix A, and the associated areas in Appendix B. Within each State and statistically equivalent entity, the counties or equivalent entities are listed in alphabetical sequence except for independent cities, which comprise a separate alphabetical and numeric (code) sequence following the list of counties in their respective States. This list of first-order subdivisions provides complete coverage of the United States and its possessions and associated areas.

**5. Qualifications.** County codes are assigned uniquely within each State and equivalent entity. In other words, counties in different States will have the same code; for example, code 001 is assigned to both Autauga County, Alabama and Apache County, Arizona. Accordingly, in data systems concerned with the identification of counties in more than one State, the county code must

be used in conjunction with Federal Information Processing Standard 5, *Codes for the Identification of the States, the District of Columbia and the Outlying Areas of the United States, and Associated Areas*. Autauga County, Alabama would be represented as AL001 and Apache County, Arizona would be represented as AZ001 when the State alphabetic codes are used; and as 01001 and 04001, respectively, when the State numeric codes are used. The form of representation (State alphabetic or numeric code) is to be identified in format descriptions for those data systems that use the representations described in this standard.

**6. Special Information.**

- a. Changes in this revision of the standard are noted by a dagger symbol following the county code if the code is new, or the county name if it is different from that reported in FIPS PUB 6-3. All new and deleted areas are explained by footnotes. Minor name revisions are not explained.
- b. This standard does not apply to the codes established by the U.S. Department of Agriculture to meet the unique program requirements of Public Law 85-278 (71 Stat. 601) and the Soil Conservation and Domestic Allotment Act (16 U.S.C. 590H). For information on these requirements and the associated codes, contact the Office of Operations, U.S. Department of Agriculture, Washington, DC 20250.



ALABAMA-ALASKA-ARIZONA

STATE NAME: ALABAMA

ALPHABETIC CODE: AL

NUMERIC CODE: 01

CODE COUNTY NAME

001 Autauga  
003 Baldwin  
005 Barbour  
007 Bibb  
009 Blount  
  
011 Bullock  
013 Butler  
015 Calhoun  
017 Chambers  
019 Cherokee  
  
021 Chilton  
023 Choctaw  
025 Clarke  
027 Clay  
029 Cleburne

031 Coffee  
033 Colbert  
035 Conecuh  
037 Coosa  
039 Covington

041 Crenshaw  
043 Cullman  
045 Dale  
047 Dallas  
049 DeKalbt

051 Elmore  
053 Escambia  
055 Etowah  
057 Fayette  
059 Franklin

061 Geneva  
063 Greene  
065 Hale  
067 Henry  
069 Houston

071 Jackson  
073 Jefferson  
075 Lamar  
077 Lauderdale  
079 Lawrence

081 Lee  
083 Limestone  
085 Lowndes  
087 Macon  
089 Madison

091 Marengo  
093 Marion

095 Marshall  
097 Mobile  
099 Monroe

101 Montgomery  
103 Morgan  
105 Perry  
107 Pickens  
109 Pike

111 Randolph  
113 Russell  
115 St. Clair  
117 Shelby  
119 Sumter

121 Talladega  
123 Tallapoosa  
125 Tuscaloosa  
127 Walker  
129 Washington

131 Wilcox  
133 Winston

STATE NAME: ALASKA

ALPHABETIC CODE: AK

NUMERIC CODE: 02

CODE BOROUGH/CENSUS AREA NAME

013† Aleutians East  
016† Aleutians West (CA)  
020 Anchorage  
050 Bethel (CA)  
060 Bristol Bay

070 Dillingham (CA)  
090 Fairbanks North Star  
100 Haines  
110 Juneau  
122 Kenai Peninsula

130 Ketchikan Gateway  
150 Kodiak Island  
164† Lake and Peninsula  
170 Matanuska-Susitna  
180 Nome (CA)

185 North Slope  
188† Northwest Arctic  
201 Prince of Wales-Outer  
Ketchikan (CA)

220 Sitka  
231 Skagway-Yakutat-  
Angoon (CA)

240 Southeast Fairbanks  
(CA)

261 Valdez-Cordova (CA)

270 Wade Hampton (CA)  
280 Wrangell-Petersburg  
(CA)  
290 Yukon-Koyukuk (CA)

The legally defined first-order subdivisions of Alaska are called boroughs. The portion of Alaska that is not within organized boroughs is covered by a single "unorganized borough," a legal entity administered by the State government. Because the unorganized borough is too large geographically to provide a suitable basis for data analysis, the State of Alaska and the Bureau of the Census have divided it into "census areas" for statistical purposes. The census areas are identified in the list by "(CA)" following the name. Data systems that use the unorganized borough may code it as 999. Changes since FIPS PUB 6-3: Aleutian Islands (CA) (010) was replaced by Aleutians East (1987 October 23) and Aleutians West (CA) (1990 January 1); Kobuk (CA) (140) was replaced by Northwest Arctic (1986 June 2); Lake and Peninsula was established from part of Dillingham (CA) (1989 April 24). (The relationships are approximate.)

STATE NAME: ARIZONA

ALPHABETIC CODE: AZ

NUMERIC CODE: 04

CODE COUNTY NAME

001 Apache  
003 Cochise  
005 Coconino  
007 Gila  
009 Graham

011 Greenlee  
012† La Paz  
013 Maricopa  
015 Mohave  
017 Navajo

019 Pima  
021 Pinal  
023 Santa Cruz  
025 Yavapai  
027 Yuma

La Paz was established from part of Yuma (1983 January 1).

ARKANSAS-CALIFORNIA-COLORADO

STATE NAME: ARKANSAS

ALPHABETIC CODE: AR

NUMERIC CODE: 05

CODE COUNTY NAME

001 Arkansas  
003 Ashley  
005 Baxter  
007 Benton  
009 Boone

011 Bradley  
013 Calhoun  
015 Carroll  
017 Chicot  
019 Clark

021 Clay  
023 Cleburne  
025 Cleveland  
027 Columbia  
029 Conway

031 Craighead  
033 Crawford  
035 Crittenden  
037 Cross  
039 Dallas

041 Desha  
043 Drew  
045 Faulkner  
047 Franklin  
049 Fulton

051 Garland  
053 Grant  
055 Greene  
057 Hempstead  
059 Hot Spring

061 Howard  
063 Independence  
065 Izard  
067 Jackson  
069 Jefferson

071 Johnson  
073 Lafayette  
075 Lawrence  
077 Lee  
079 Lincoln

081 Little River  
083 Logan  
085 Lonoke  
087 Madison  
089 Marion

091 Miller  
093 Mississippi

095 Monroe  
097 Montgomery  
099 Nevada

101 Newton  
103 Ouachita  
105 Perry  
107 Phillips  
109 Pike

111 Poinsett  
113 Polk  
115 Pope  
117 Prairie  
119 Pulaski

121 Randolph  
123 St. Francis  
125 Saline  
127 Scott  
129 Searcy

131 Sebastian  
133 Sevier  
135 Sharp  
137 Stone  
139 Union

141 Van Buren  
143 Washington  
145 White  
147 Woodruff  
149 Yell

STATE NAME: CALIFORNIA

ALPHABETIC CODE: CA

NUMERIC CODE: 06

CODE COUNTY NAME

001 Alameda  
003 Alpine  
005 Amador  
007 Butte  
009 Calaveras

011 Colusa  
013 Contra Costa  
015 Del Norte  
017 El Dorado  
019 Fresno

021 Glenn  
023 Humboldt  
025 Imperial  
027 Inyo  
029 Kern

031 Kings  
033 Lake

035 Lassen  
037 Los Angeles  
039 Madera

041 Marin  
043 Mariposa  
045 Mendocino  
047 Merced  
049 Modoc

051 Mono  
053 Monterey  
055 Napa  
057 Nevada  
059 Orange

061 Placer  
063 Plumas  
065 Riverside  
067 Sacramento  
069 San Benito

071 San Bernardino  
073 San Diego  
075 San Francisco  
077 San Joaquin  
079 San Luis Obispo

081 San Mateo  
083 Santa Barbara  
085 Santa Clara  
087 Santa Cruz  
089 Shasta

091 Sierra  
093 Siskiyou  
095 Solano  
097 Sonoma  
099 Stanislaus

101 Sutter  
103 Tehama  
105 Trinity  
107 Tulare  
109 Tuolumne

111 Ventura  
113 Yolo  
115 Yuba

STATE NAME: COLORADO

ALPHABETIC CODE: CO

NUMERIC CODE: 08

CODE COUNTY NAME

001 Adams  
003 Alamosa  
005 Arapahoe  
007 Archuleta  
009 Baca

COLORADO-CONNECTICUT-DELAWARE-DISTRICT OF COLUMBIA-FLORIDA

011 Bent  
 013 Boulder  
 015 Chaffee  
 017 Cheyenne  
 019 Clear Creek

021 Conejos  
 023 Costilla  
 025 Crowley  
 027 Custer  
 029 Delta

031 Denver  
 033 Dolores  
 035 Douglas  
 037 Eagle  
 039 Elbert

041 El Paso  
 043 Fremont  
 045 Garfield  
 047 Gilpin  
 049 Grand

051 Gunnison  
 053 Hinsdale  
 055 Huerfano  
 057 Jackson  
 059 Jefferson

061 Kiowa  
 063 Kit Carson  
 065 Lake  
 067 La Plata  
 069 Larimer

071 Las Animas  
 073 Lincoln  
 075 Logan  
 077 Mesa  
 079 Mineral

081 Moffat  
 083 Montezuma  
 085 Montrose  
 087 Morgan  
 089 Otero

091 Ouray  
 093 Park  
 095 Phillips  
 097 Pitkin  
 099 Prowers

101 Pueblo  
 103 Rio Blanco  
 105 Rio Grande  
 107 Routt  
 109 Saguache

111 San Juan  
 113 San Miguel  
 115 Sedgwick  
 117 Summit

119 Teller  
 121 Washington  
 123 Weld  
 125 Yuma

STATE NAME: CONNECTICUT

ALPHABETIC CODE: CT

NUMERIC CODE: 09

CODE COUNTY NAME

001 Fairfield  
 003 Hartford  
 005 Litchfield  
 007 Middlesex  
 009 New Haven

011 New London  
 013 Tolland  
 015 Windham

STATE NAME: DELAWARE

ALPHABETIC CODE: DE

NUMERIC CODE: 10

CODE COUNTY NAME

001 Kent  
 003 New Castle  
 005 Sussex

AREA NAME: DISTRICT OF COLUMBIA

ALPHABETIC CODE: DC

STATE CODE: 11

CODE SUBDIVISION NAME

001 District of Columbia

Name was reported incorrectly as "Washington" in FIPS PUB 6-3. The District has no first-order subdivisions, and therefore "District of Columbia" also serves as the county-equivalent entity.

STATE NAME: FLORIDA

ALPHABETIC CODE: FL

NUMERIC CODE: 12

CODE COUNTY NAME

001 Alachua  
 003 Baker  
 005 Bay  
 007 Bradford  
 009 Brevard

011 Broward  
 013 Calhoun  
 015 Charlotte  
 017 Citrus  
 019 Clay

021 Collier  
 023 Columbia  
 025 Dade  
 027 DeSoto†  
 029 Dixie

031 Duval  
 033 Escambia  
 035 Flagler  
 037 Franklin  
 039 Gadsden

041 Gilchrist  
 043 Glades  
 045 Gulf  
 047 Hamilton  
 049 Hardee

051 Hendry  
 053 Hernando  
 055 Highlands  
 057 Hillsborough  
 059 Holmes

061 Indian River  
 063 Jackson  
 065 Jefferson  
 067 Lafayette  
 069 Lake

071 Lee  
 073 Leon  
 075 Levy  
 077 Liberty  
 079 Madison

081 Manatee  
 083 Marion  
 085 Martin  
 087 Monroe  
 089 Nassau

091 Okaloosa  
 093 Okeechobee

FIPS PUB 6-4

FLORIDA-GEORGIA

095 Orange  
 097 Osceola  
 099 Palm Beach  
  
 101 Pasco  
 103 Pinellas  
 105 Polk  
 107 Putnam  
 109 St. Johns  
  
 111 St. Lucie  
 113 Santa Rosa  
 115 Sarasota  
 117 Seminole  
 119 Sumter  
  
 121 Suwannee  
 123 Taylor  
 125 Union  
 127 Volusia  
 129 Wakulla  
  
 131 Walton  
 133 Washington

053 Chattahoochee  
 055 Chattooga  
 057 Cherokee  
 059 Clarke  
 061 Clay  
  
 063 Clayton  
 065 Clinch  
 067 Cobb  
 069 Coffee  
 071 Colquitt  
  
 073 Columbia  
 075 Cook  
 077 Coweta  
 079 Crawford  
 081 Crisp  
  
 083 Dade  
 085 Dawson  
 087 Decatur  
 089 DeKalb†  
 091 Dodge

157 Jackson  
 159 Jasper  
 161 Jeff Davis  
  
 163 Jefferson  
 165 Jenkins  
 167 Johnson  
 169 Jones  
 171 Lamar  
  
 173 Lanier  
 175 Laurens  
 177 Lee  
 179 Liberty  
 181 Lincoln  
  
 183 Long  
 185 Lowndes  
 187 Lumpkin  
 189 McDuffie  
 191 McIntosh  
  
 193 Macon  
 195 Madison  
 197 Marion  
 199 Meriwether  
 201 Miller

STATE NAME: GEORGIA

ALPHABETIC CODE: GA

NUMERIC CODE: 13

CODE COUNTY NAME

001 Appling  
 003 Atkinson  
 005 Bacon  
 007 Baker  
 009 Baldwin  
  
 011 Banks  
 013 Barrow  
 015 Bartow  
 017 Ben Hill  
 019 Berrien  
  
 021 Bibb  
 023 Bleckley  
 025 Brantley  
 027 Brooks  
 029 Bryan  
  
 031 Bulloch  
 033 Burke  
 035 Butts  
 037 Calhoun  
 039 Camden  
  
 043 Candler  
 045 Carroll  
 047 Catoosa  
 049 Charlton  
 051 Chatham

093 Dooly  
 095 Dougherty  
 097 Douglas  
 099 Early  
 101 Echols  
  
 103 Effingham  
 105 Elbert  
 107 Emanuel  
 109 Evans  
 111 Fannin  
  
 113 Fayette  
 115 Floyd  
 117 Forsyth  
 119 Franklin  
 121 Fulton  
  
 123 Gilmer  
 125 Glascock  
 127 Glynn  
 129 Gordon  
 131 Grady  
  
 133 Greene  
 135 Gwinnett  
 137 Habersham  
 139 Hall  
 141 Hancock  
  
 143 Haralson  
 145 Harris  
 147 Hart  
 149 Heard  
 151 Henry  
  
 153 Houston  
 155 Irwin

205 Mitchell  
 207 Monroe  
 209 Montgomery  
 211 Morgan  
 213 Murray  
  
 215† Muscogee  
 217 Newton  
 219 Oconee  
 221 Oglethorpe  
 223 Paulding  
  
 225 Peach  
 227 Pickens  
 229 Pierce  
 231 Pike  
 233 Polk  
  
 235 Pulaski  
 237 Putnam  
 239 Quitman  
 241 Rabun  
 243 Randolph  
  
 245 Richmond  
 247 Rockdale  
 249 Schley  
 251 Screven  
 253 Seminole  
  
 255 Spalding  
 257 Stephens  
 259 Stewart  
 261 Sumter  
 263 Talbot

GEORGIA-HAWAII-IDAHO-ILLINOIS

265 Taliaferro  
 267 Tattnall  
 269 Taylor  
 271 Telfair  
 273 Terrell

275 Thomas  
 277 Tift  
 279 Toombs  
 281 Towns  
 283 Treutlen

285 Troup  
 287 Turner  
 289 Twiggs  
 291 Union  
 293 Upson

295 Walker  
 297 Walton  
 299 Ware  
 301 Warren  
 303 Washington

305 Wayne  
 307 Webster  
 309 Wheeler  
 311 White  
 313 Whitfield

315 Wilcox  
 317 Wilkes  
 319 Wilkinson  
 321 Worth

Muscogee was reported incorrectly as "Columbus (consolidated government)" (510) in FIPS PUB 6-3.

**STATE NAME: HAWAII**  
**ALPHABETIC CODE: HI**  
**NUMERIC CODE: 15**

CODE	COUNTY NAME
001	Hawaii
003	Honolulu
005	Kalawao
007	Kauai
009	Maui

Kalawao does not have its own local government; it is administered by the State of Hawaii. It may be included with Maui for statistical purposes.

**STATE NAME: IDAHO**  
**ALPHABETIC CODE: ID**  
**NUMERIC CODE: 16**

CODE	COUNTY NAME
001	Ada
003	Adams
005	Bannock
007	Bear Lake
009	Benewah
011	Bingham
013	Blaine
015	Boise
017	Bonner
019	Bonneville
021	Boundary
023	Butte
025	Camas
027	Canyon
029	Caribou
031	Cassia
033	Clark
035	Clearwater
037	Custer
039	Elmore
041	Franklin
043	Fremont
045	Gem
047	Gooding
049	Idaho
051	Jefferson
053	Jerome
055	Kootenai
057	Latah
059	Lemhi
061	Lewis
063	Lincoln
065	Madison
067	Minidoka
069	Nez Perce
071	Oneida
073	Owyhee
075	Payette
077	Power
079	Shoshone
081	Teton
083	Twin Falls
085	Valley
087	Washington

**STATE NAME: ILLINOIS**  
**ALPHABETIC CODE: IL**  
**NUMERIC CODE: 17**

CODE	COUNTY NAME
001	Adams
003	Alexander
005	Bond
007	Boone
009	Brown
011	Bureau
013	Calhoun
015	Carroll
017	Cass
019	Champaign
021	Christian
023	Clark
025	Clay
027	Clinton
029	Coles
031	Cook
033	Crawford
035	Cumberland
037	DeKalb†
039	De Witt
041	Douglas
043	DuPage†
045	Edgar
047	Edwards
049	Effingham
051	Fayette
053	Ford
055	Franklin
057	Fulton
059	Gallatin
061	Greene
063	Grundy
065	Hamilton
067	Hancock
069	Hardin
071	Henderson
073	Henry
075	Iroquois
077	Jackson
079	Jasper
081	Jefferson
083	Jersey
085	Jo Daviess
087	Johnson
089	Kane
091	Kankakee
093	Kendall

ILLINOIS-INDIANA

095 Knox  
 097 Lake  
 099 La Salle

101 Lawrence  
 103 Lee  
 105 Livingston  
 107 Logan  
 109 McDonough

111 McHenry  
 113 McLean  
 115 Macon  
 117 Macoupin  
 119 Madison

121 Marion  
 123 Marshall  
 125 Mason  
 127 Massac  
 129 Menard

131 Mercer  
 133 Monroe  
 135 Montgomery  
 137 Morgan  
 139 Moultrie

141 Ogle  
 143 Peoria  
 145 Perry  
 147 Piatt  
 149 Pike

151 Pope  
 153 Pulaski  
 155 Putnam  
 157 Randolph  
 159 Richland

161 Rock Island  
 163 St. Clair  
 165 Saline  
 167 Sangamon  
 169 Schuyler

171 Scott  
 173 Shelby  
 175 Stark  
 177 Stephenson  
 179 Tazewell

181 Union  
 183 Vermilion  
 185 Wabash  
 187 Warren  
 189 Washington

191 Wayne  
 193 White  
 195 Whiteside  
 197 Will  
 199 Williamson

201 Winnebago  
 203 Woodford

STATE NAME: INDIANA

ALPHABETIC CODE: IN

NUMERIC CODE: 18

CODE COUNTY NAME

001 Adams  
 003 Allen  
 005 Bartholomew  
 007 Benton  
 009 Blackford

011 Boone  
 013 Brown  
 015 Carroll  
 017 Cass  
 019 Clark

021 Clay  
 023 Clinton  
 025 Crawford  
 027 Daviess  
 029 Dearborn

031 Decatur  
 033 De Kalb  
 035 Delaware  
 037 Dubois  
 039 Elkhart

041 Fayette  
 043 Floyd  
 045 Fountain  
 047 Franklin  
 049 Fulton

051 Gibson  
 053 Grant  
 055 Greene  
 057 Hamilton  
 059 Hancock

061 Harrison  
 063 Hendricks  
 065 Henry  
 067 Howard  
 069 Huntington

071 Jackson  
 073 Jasper  
 075 Jay  
 077 Jefferson  
 079 Jennings

081 Johnson  
 083 Knox

085 Kosciusko  
 087 Lagrange  
 089 Lake

091 La Porte  
 093 Lawrence  
 095 Madison  
 097 Marion  
 099 Marshall

101 Martin  
 103 Miami  
 105 Monroe  
 107 Montgomery  
 109 Morgan

111 Newton  
 113 Noble  
 115 Ohio  
 117 Orange  
 119 Owen

121 Parke  
 123 Perry  
 125 Pike  
 127 Porter  
 129 Posey

131 Pulaski  
 133 Putnam  
 135 Randolph  
 137 Ripley  
 139 Rush

141 St. Joseph  
 143 Scott  
 145 Shelby  
 147 Spencer  
 149 Starke

151 Steuben  
 153 Sullivan  
 155 Switzerland  
 157 Tippecanoe  
 159 Tipton

161 Union  
 163 Vanderburgh  
 165 Vermillion  
 167 Vigo  
 169 Wabash

171 Warren  
 173 Warrick  
 175 Washington  
 177 Wayne  
 179 Wells

181 White  
 183 Whitley

IOWA-KANSAS

STATE NAME: IOWA

ALPHABETIC CODE: IA

NUMERIC CODE: 19

CODE COUNTY NAME

001 Adair  
 003 Adams  
 005 Allamakee  
 007 Appanoose  
 009 Audubon  
  
 011 Benton  
 013 Black Hawk  
 015 Boone  
 017 Bremer  
 019 Buchanan  
  
 021 Buena Vista  
 023 Butler  
 025 Calhoun  
 027 Carroll  
 029 Cass  
  
 031 Cedar  
 033 Cerro Gordo  
 035 Cherokee  
 037 Chickasaw  
 039 Clarke  
  
 041 Clay  
 043 Clayton  
 045 Clinton  
 047 Crawford  
 049 Dallas  
  
 051 Davis  
 053 Decatur  
 055 Delaware  
 057 Des Moines  
 059 Dickinson  
  
 061 Dubuque  
 063 Emmet  
 065 Fayette  
 067 Floyd  
 069 Franklin  
  
 071 Fremont  
 073 Greene  
 075 Grundy  
 077 Guthrie  
 079 Hamilton  
  
 081 Hancock  
 083 Hardin  
 085 Harrison  
 087 Henry  
 089 Howard  
  
 091 Humboldt  
 093 Ida

095 Iowa  
 097 Jackson  
 099 Jasper  
  
 101 Jefferson  
 103 Johnson  
 105 Jones  
 107 Keokuk  
 109 Kossuth  
  
 111 Lee  
 113 Linn  
 115 Louisa  
 117 Lucas  
 119 Lyon  
  
 121 Madison  
 123 Mahaska  
 125 Marion  
 127 Marshall  
 129 Mills  
  
 131 Mitchell  
 133 Monona  
 135 Monroe  
 137 Montgomery  
 139 Muscatine  
  
 141 O'Brien  
 143 Osceola  
 145 Page  
 147 Palo Alto  
 149 Plymouth  
  
 151 Pocahontas  
 153 Polk  
 155 Pottawattamie  
 157 Poweshiek  
 159 Ringgold  
  
 161 Sac  
 163 Scott  
 165 Shelby  
 167 Sioux  
 169 Story  
  
 171 Tama  
 173 Taylor  
 175 Union  
 177 Van Buren  
 179 Wapello  
  
 181 Warren  
 183 Washington  
 185 Wayne  
 187 Webster  
 189 Winnebago  
  
 191 Winneshiek  
 193 Woodbury  
 195 Worth  
 197 Wright

STATE NAME: KANSAS

ALPHABETIC CODE: KS

NUMERIC CODE: 20

CODE COUNTY NAME

001 Allen  
 003 Anderson  
 005 Atchison  
 007 Barber  
 009 Barton  
  
 011 Bourbon  
 013 Brown  
 015 Butler  
 017 Chase  
 019 Chautauqua  
  
 021 Cherokee  
 023 Cheyenne  
 025 Clark  
 027 Clay  
 029 Cloud  
  
 031 Coffey  
 033 Comanche  
 035 Cowley  
 037 Crawford  
 039 Decatur  
  
 041 Dickinson  
 043 Doniphan  
 045 Douglas  
 047 Edwards  
 049 Elk  
  
 051 Ellis  
 053 Ellsworth  
 055 Finney  
 057 Ford  
 059 Franklin  
  
 061 Geary  
 063 Gove  
 065 Graham  
 067 Grant  
 069 Gray  
  
 071 Greeley  
 073 Greenwood  
 075 Hamilton  
 077 Harper  
 079 Harvey  
  
 081 Haskell  
 083 Hodgeman  
 085 Jackson  
 087 Jefferson  
 089 Jewell  
  
 091 Johnson  
 093 Kearny

KANSAS-KENTUCKY

095 Kingman  
 097 Kiowa  
 099 Labette  
  
 101 Lane  
 103 Leavenworth  
 105 Lincoln  
 107 Linn  
 109 Logan  
  
 111 Lyon  
 113 McPherson  
 115 Marion  
 117 Marshall  
 119 Meade  
  
 121 Miami  
 123 Mitchell  
 125 Montgomery  
 127 Morris  
 129 Morton  
  
 131 Nemaha  
 133 Neosho  
 135 Ness  
 137 Norton  
 139 Osage  
  
 141 Osborne  
 143 Ottawa  
 145 Pawnee  
 147 Phillips  
 149 Pottawatomie  
  
 151 Pratt  
 153 Rawlins  
 155 Reno  
 157 Republic  
 159 Rice  
  
 161 Riley  
 163 Rooks  
 165 Rush  
 167 Russell  
 169 Saline  
  
 171 Scott  
 173 Sedgwick  
 175 Seward  
 177 Shawnee  
 179 Sheridan  
  
 181 Sherman  
 183 Smith  
 185 Stafford  
 187 Stanton  
 189 Stevens  
  
 191 Sumner  
 193 Thomas  
 195 Trego  
 197 Wabaunsee  
 199 Wallace

201 Washington  
 203 Wichita  
 205 Wilson  
 207 Woodson  
 209 Wyandotte

083 Graves  
 085 Grayson  
 087 Green  
 089 Greenup  
  
 091 Hancock  
 093 Hardin  
 095 Harlan  
 097 Harrison  
 099 Hart  
  
 101 Henderson  
 103 Henry  
 105 Hickman  
 107 Hopkins  
 109 Jackson  
  
 111 Jefferson  
 113 Jessamine  
 115 Johnson  
 117 Kenton  
 119 Knott  
  
 121 Knox  
 123 Larue  
 125 Laurel  
 127 Lawrence  
 129 Lee  
  
 131 Leslie  
 133 Letcher  
 135 Lewis  
 137 Lincoln  
 139 Livingston  
  
 141 Logan  
 143 Lyon  
 145 McCracken  
 147 McCreary  
 149 McLean  
  
 151 Madison  
 153 Magoffin  
 155 Marion  
 157 Marshall  
 159 Martin  
  
 161 Mason  
 163 Meade  
 165 Menifee  
 167 Mercer  
 169 Metcalfe  
  
 171 Monroe  
 173 Montgomery  
 175 Morgan  
 177 Muhlenberg  
 179 Nelson  
  
 181 Nicholas  
 183 Ohio  
 185 Oldham  
 187 Owen  
 189 Owsley

STATE NAME: KENTUCKY

ALPHABETIC CODE: KY

NUMERIC CODE: 21

CODE COUNTY NAME

001 Adair  
 003 Allen  
 005 Anderson  
 007 Ballard  
 009 Barren  
  
 011 Bath  
 013 Bell  
 015 Boone  
 017 Bourbon  
 019 Boyd  
  
 021 Boyle  
 023 Bracken  
 025 Breathitt  
 027 Breckinridge  
 029 Bullitt  
  
 031 Butler  
 033 Caldwell  
 035 Calloway  
 037 Campbell  
 039 Carlisle  
  
 041 Carroll  
 043 Carter  
 045 Casey  
 047 Christian  
 049 Clark  
  
 051 Clay  
 053 Clinton  
 055 Crittenden  
 057 Cumberland  
 059 Daviess  
  
 061 Edmonson  
 063 Elliott  
 065 Estill  
 067 Fayette  
 069 Fleming  
  
 071 Floyd  
 073 Franklin  
 075 Fulton  
 077 Gallatin  
 079 Garrard  
  
 081 Grant



KENTUCKY-LOUISIANA-MAINE-MARYLAND

191 Pendleton  
 193 Perry  
 195 Pike  
 197 Powell  
 199 Pulaski  
  
 201 Robertson  
 203 Rockcastle  
 205 Rowan  
 207 Russell  
 209 Scott  
  
 211 Shelby  
 213 Simpson  
 215 Spencer  
 217 Taylor  
 219 Todd  
  
 221 Trigg  
 223 Trimble  
 225 Union  
 227 Warren  
 229 Washington  
  
 231 Wayne  
 233 Webster  
 235 Whitley  
 237 Wolfe  
 239 Woodford

---

**STATE NAME: LOUISIANA**  
**ALPHABETIC CODE: LA**  
**NUMERIC CODE: 22**

**CODE PARISH NAME**

001 Acadia  
 003 Allen  
 005 Ascension  
 007 Assumption  
 009 Avoyelles  
  
 011 Beauregard  
 013 Bienville  
 015 Bossier  
 017 Caddo  
 019 Calcasieu  
  
 021 Caldwell  
 023 Cameron  
 025 Catahoula  
 027 Claiborne  
 029 Concordia  
  
 031 De Soto  
 033 East Baton Rouge  
 035 East Carroll  
 037 East Feliciana  
 039 Evangeline

041 Franklin  
 043 Grant  
 045 Iberia  
 047 Iberville  
 049 Jackson  
  
 051 Jefferson  
 053 Jefferson Davis  
 055 Lafayette  
 057 Lafourche  
 059 La Salle  
  
 061 Lincoln  
 063 Livingston  
 065 Madison  
 067 Morehouse  
 069 Natchitoches  
  
 071 Orleans  
 073 Ouachita  
 075 Plaquemines  
 077 Pointe Coupee  
 079 Rapides  
  
 081 Red River  
 083 Richland  
 085 Sabine  
 087 St. Bernard  
 089 St. Charles  
  
 091 St. Helena  
 093 St. James  
 095 St. John the Baptist  
 097 St. Landry  
 099 St. Martin  
  
 101 St. Mary  
 103 St. Tammany  
 105 Tangipahoa  
 107 Tensas  
 109 Terrebonne  
  
 111 Union  
 113 Vermilion  
 115 Vernon  
 117 Washington  
 119 Webster  
  
 121 West Baton Rouge  
 123 West Carroll  
 125 West Feliciana  
 127 Winn

---

**STATE NAME: MAINE**  
**ALPHABETIC CODE: ME**  
**NUMERIC CODE: 23**

**CODE COUNTY NAME**

001 Androscoggin  
 003 Aroostook

005 Cumberland  
 007 Franklin  
 009 Hancock  
  
 011 Kennebec  
 013 Knox  
 015 Lincoln  
 017 Oxford  
 019 Penobscot  
  
 021 Piscataquis  
 023 Sagadahoc  
 025 Somerset  
 027 Waldo  
 029 Washington  
  
 031 York

---

**STATE NAME: MARYLAND**  
**ALPHABETIC CODE: MD**  
**NUMERIC CODE: 24**

**CODE COUNTY NAME**

001 Allegany  
 003 Anne Arundel  
 005 Baltimore  
 009 Calvert  
 011 Caroline  
  
 013 Carroll  
 015 Cecil  
 017 Charles  
 019 Dorchester  
 021 Frederick  
  
 023 Garrett  
 025 Harford  
 027 Howard  
 029 Kent  
 031 Montgomery  
  
 033 Prince George's†  
 035 Queen Anne's†  
 037 St. Mary's†  
 039 Somerset  
 041 Talbot

---

**CODE INDEPENDENT CITY**  
 510 Baltimore (city)

MASSACHUSETTS-MICHIGAN-MINNESOTA

STATE NAME: MASSACHUSETTS

ALPHABETIC CODE: MA

NUMERIC CODE: 25

CODE COUNTY NAME

001 Barnstable  
003 Berkshire  
005 Bristol  
007 Dukes  
009 Essex

011 Franklin  
013 Hampden  
015 Hampshire  
017 Middlesex  
019 Nantucket

021 Norfolk  
023 Plymouth  
025 Suffolk  
027 Worcester

STATE NAME: MICHIGAN

ALPHABETIC CODE: MI

NUMERIC CODE: 26

CODE COUNTY NAME

001 Alcona  
003 Alger  
005 Allegan  
007 Alpena  
009 Antrim

011 Arenac  
013 Baraga  
015 Barry  
017 Bay  
019 Benzie

021 Berrien  
023 Branch  
025 Calhoun  
027 Cass  
029 Charlevoix

031 Cheboygan  
033 Chippewa  
035 Clare  
037 Clinton  
039 Crawford

041 Delta  
043 Dickinson

045 Eaton  
047 Emmet  
049 Genesee  
  
051 Gladwin  
053 Gogebic  
055 Grand Traverse  
057 Gratiot  
059 Hillsdale

061 Houghton  
063 Huron  
065 Ingham  
067 Ionia  
069 Iosco

071 Iron  
073 Isabella  
075 Jackson  
077 Kalamazoo  
079 Kalkaska

081 Kent  
083 Keweenaw  
085 Lake  
087 Lapeer  
089 Leelanau

091 Lenawee  
093 Livingston  
095 Luce  
097 Mackinac  
099 Macomb

101 Manistee  
103 Marquette  
105 Mason  
107 Mecosta  
109 Menominee

111 Midland  
113 Missaukee  
115 Monroe  
117 Montcalm  
119 Montmorency

121 Muskegon  
123 Newaygo  
125 Oakland  
127 Oceana  
129 Ogemaw

131 Ontonagon  
133 Osceola  
135 Oscoda  
137 Otsego  
139 Ottawa

141 Presque Isle  
143 Roscommon  
145 Saginaw  
147 St. Clair  
149 St. Joseph

151 Sanilac  
153 Schoolcraft  
155 Shiawassee  
157 Tuscola  
159 Van Buren

161 Washtenaw  
163 Wayne  
165 Wexford

STATE NAME: MINNESOTA

ALPHABETIC CODE: MN

NUMERIC CODE: 27

CODE COUNTY NAME

001 Aitkin  
003 Anoka  
005 Becker  
007 Beltrami  
009 Benton

011 Big Stone  
013 Blue Earth  
015 Brown  
017 Carlton  
019 Carver

021 Cass  
023 Chippewa  
025 Chisago  
027 Clay  
029 Clearwater

031 Cook  
033 Cottonwood  
035 Crow Wing  
037 Dakota  
039 Dodge

041 Douglas  
043 Faribault  
045 Fillmore  
047 Freeborn  
049 Goodhue

051 Grant  
053 Hennepin  
055 Houston  
057 Hubbard  
059 Isanti

061 Itasca  
063 Jackson  
065 Kanabec  
067 Kandiyohi  
069 Kittson

071 Koochiching  
073 Lac qui Parle

MINNESOTA-MISSISSIPPI-MISSOURI

075 Lake  
 077 Lake of the Woods  
 079 Le Sueur  
  
 081 Lincoln  
 083 Lyon  
 085 McLeod  
 087 Mahnomen  
 089 Marshall  
  
 091 Martin  
 093 Meeker  
 095 Mille Lacs  
 097 Morrison  
 099 Mower  
  
 101 Murray  
 103 Nicollet  
 105 Nobles  
 107 Norman  
 109 Olmsted  
  
 111 Otter Tail  
 113 Pennington  
 115 Pine  
 117 Pipestone  
 119 Polk  
  
 121 Pope  
 123 Ramsey  
 125 Red Lake  
 127 Redwood  
 129 Renville  
  
 131 Rice  
 133 Rock  
 135 Roseau  
 137 St. Louis  
 139 Scott  
  
 141 Sherburne  
 143 Sibley  
 145 Stearns  
 147 Steele  
 149 Stevens  
  
 151 Swift  
 153 Todd  
 155 Traverse  
 157 Wabasha  
 159 Wadena  
  
 161 Waseca  
 163 Washington  
 165 Watonwan  
 167 Wilkin  
 169 Winona  
  
 171 Wright  
 173 Yellow Medicine

STATE NAME: MISSISSIPPI

ALPHABETIC CODE: MS

NUMERIC CODE: 28

CODE COUNTY NAME

001 Adams  
 003 Alcorn  
 005 Amite  
 007 Attala  
 009 Benton  
  
 011 Bolivar  
 013 Calhoun  
 015 Carroll  
 017 Chickasaw  
 019 Choctaw  
  
 021 Claiborne  
 023 Clarke  
 025 Clay  
 027 Coahoma  
 029 Copiah  
  
 031 Covington  
 033 DeSoto†  
 035 Forrest  
 037 Franklin  
 039 George  
  
 041 Greene  
 043 Grenada  
 045 Hancock  
 047 Harrison  
 049 Hinds  
  
 051 Holmes  
 053 Humphreys  
 055 Issaquena  
 057 Itawamba  
 059 Jackson  
  
 061 Jasper  
 063 Jefferson  
 065 Jefferson Davis  
 067 Jones  
 069 Kemper  
  
 071 Lafayette  
 073 Lamar  
 075 Lauderdale  
 077 Lawrence  
 079 Leake  
  
 081 Lee  
 083 Leflore  
 085 Lincoln  
 087 Lowndes  
 089 Madison  
  
 091 Marion  
 093 Marshall

095 Monroe  
 097 Montgomery  
 099 Neshoba  
  
 101 Newton  
 103 Noxubee  
 105 Oktibbeha  
 107 Panola  
 109 Pearl River  
  
 111 Perry  
 113 Pike  
 115 Pontotoc  
 117 Prentiss  
 119 Quitman  
  
 121 Rankin  
 123 Scott  
 125 Sharkey  
 127 Simpson  
 129 Smith  
  
 131 Stone  
 133 Sunflower  
 135 Tallahatchie  
 137 Tate  
 139 Tippah  
  
 141 Tishomingo  
 143 Tunica  
 145 Union  
 147 Walthall  
 149 Warren  
  
 151 Washington  
 153 Wayne  
 155 Webster  
 157 Wilkinson  
 159 Winston  
  
 161 Yalobusha  
 163 Yazoo

STATE NAME: MISSOURI

ALPHABETIC CODE: MO

NUMERIC CODE: 29

CODE COUNTY NAME

001 Adair  
 003 Andrew  
 005 Atchison  
 007 Audrain  
 009 Barry  
  
 011 Barton  
 013 Bates  
 015 Benton

MISSOURI-MONTANA

017	Bollinger	121	Macon
019	Boone	123	Madison
		125	Maries
021	Buchanan	127	Marion
023	Butler	129	Mercer
025	Caldwell		
027	Callaway	131	Miller
029	Camden	133	Mississippi
		135	Moniteau
031	Cape Girardeau	137	Monroe
033	Carroll	139	Montgomery
035	Carter		
037	Cass	141	Morgan
039	Cedar	143	New Madrid
		145	Newton
041	Chariton	147	Nodaway
043	Christian	149	Oregon
045	Clark		
047	Clay	151	Osage
049	Clinton	153	Ozark
		155	Pemiscot
		157	Perry
		159	Pettis
051	Cole		
053	Cooper	161	Phelps
055	Crawford	163	Pike
057	Dade	165	Platte
059	Dallas	167	Polk
		169	Pulaski
061	Daviess		
063	DeKalb†	171	Putnam
065	Dent	173	Ralls
067	Douglas	175	Randolph
069	Dunklin	177	Ray
		179	Reynolds
071	Franklin		
073	Gasconade	181	Ripley
075	Gentry	183	St. Charles
077	Greene	185	St. Clair
079	Grundy	186	Ste. Genevieve
		187	St. Francois
081	Harrison		
083	Henry	189	St. Louis
085	Hickory	195	Saline
087	Holt	197	Schuyler
089	Howard	199	Scotland
		201	Scott
091	Howell		
093	Iron	203	Shannon
095	Jackson	205	Shelby
097	Jasper	207	Stoddard
099	Jefferson	209	Stone
		211	Sullivan
101	Johnson		
103	Knox	213	Taney
105	Laclede	215	Texas
107	Lafayette	217	Vernon
109	Lawrence	219	Warren
		221	Washington
111	Lewis		
113	Lincoln	223	Wayne
115	Linn	225	Webster
117	Livingston	227	Worth
119	McDonald	229	Wright

CODE INDEPENDENT CITY

510 St. Louis (city)

Ste. Genevieve was recoded from 193 to 186 to maintain alphabetic consistency (1979 December 15).

STATE NAME: MONTANA

ALPHABETIC CODE: MT

NUMERIC CODE: 30

CODE COUNTY NAME

001	Beaverhead
003	Big Horn
005	Blaine
007	Broadwater
009	Carbon
011	Carter
013	Cascade
015	Chouteau
017	Custer
019	Daniels
021	Dawson
023	Deer Lodge
025	Fallon
027	Fergus
029	Flathead
031	Gallatin
033	Garfield
035	Glacier
037	Golden Valley
039	Granite
041	Hill
043	Jefferson
045	Judith Basin
047	Lake
049	Lewis and Clark
051	Liberty
053	Lincoln
055	McCone
057	Madison
059	Meagher
061	Mineral
063	Missoula
065	Musselshell
067	Park
069	Petroleum
071	Phillips
073	Pondera
075	Powder River

MONTANA-NEBRASKA-NEVADA

077	Powell
079	Prairie
081	Ravalli
083	Richland
085	Roosevelt
087	Rosebud
089	Sanders
091	Sheridan
093	Silver Bow
095	Stillwater
097	Sweet Grass
099	Teton
101	Toole
103	Treasure
105	Valley
107	Wheatland
109	Wibaux
111	Yellowstone
113	Yellowstone National Park†

The portion of Yellowstone National Park in Montana is not located in any county.

041	Custer
043	Dakota
045	Dawes
047	Dawson
049	Deuel
051	Dixon
053	Dodge
055	Douglas
057	Dundy
059	Fillmore
061	Franklin
063	Frontier
065	Furnas
067	Gage
069	Garden
071	Garfield
073	Gosper
075	Grant
077	Greeley
079	Hall
081	Hamilton
083	Harlan
085	Hayes
087	Hitchcock
089	Holt
091	Hooker
093	Howard
095	Jefferson
097	Johnson
099	Kearney
101	Keith
103	Keya Paha
105	Kimball
107	Knox
109	Lancaster
111	Lincoln
113	Logan
115	Loup
117	McPherson
119	Madison
121	Merrick
123	Morrill
125	Nance
127	Nemaha
129	Nuckolls
131	Otoe
133	Pawnee
135	Perkins
137	Phelps
139	Pierce
141	Platte
143	Polk
145	Red Willow

147	Richardson
149	Rock
151	Saline
153	Sarpy
155	Saunders
157	Scotts Bluff
159	Seward
161	Sheridan
163	Sherman
165	Sioux
167	Stanton
169	Thayer
171	Thomas
173	Thurston
175	Valley
177	Washington
179	Wayne
181	Webster
183	Wheeler
185	York

**STATE NAME: NEBRASKA**  
**ALPHABETIC CODE: NE**  
**NUMERIC CODE: 31**

CODE	COUNTY NAME
001	Adams
003	Antelope
005	Arthur
007	Banner
009	Blaine
011	Boone
013	Box Butte
015	Boyd
017	Brown
019	Buffalo
021	Burt
023	Butler
025	Cass
027	Cedar
029	Chase
031	Cherry
033	Cheyenne
035	Clay
037	Colfax
039	Cuming

**STATE NAME: NEVADA**  
**ALPHABETIC CODE: NV**  
**NUMERIC CODE: 32**

CODE	COUNTY NAME
001	Churchill
003	Clark
005	Douglas
007	Elko
009	Esmeralda
011	Eureka
013	Humboldt
015	Lander
017	Lincoln
019	Lyon
021	Mineral
023	Nye
027	Pershing
029	Storey
031	Washoe
033	White Pine

**CODE INDEPENDENT CITY**

510 Carson City

Carson City does not include a legal designation (such as "city").

NEW HAMPSHIRE-NEW JERSEY-NEW MEXICO-NEW YORK

STATE NAME:  
NEW HAMPSHIRE

ALPHABETIC CODE: NH

NUMERIC CODE: 33

CODE COUNTY NAME

- 001 Belknap
- 003 Carroll
- 005 Cheshire
- 007 Coos
- 009 Grafton
  
- 011 Hillsborough
- 013 Merrimack
- 015 Rockingham
- 017 Strafford
- 019 Sullivan

STATE NAME: NEW JERSEY

ALPHABETIC CODE: NJ

NUMERIC CODE: 34

CODE COUNTY NAME

- 001 Atlantic
- 003 Bergen
- 005 Burlington
- 007 Camden
- 009 Cape May
  
- 011 Cumberland
- 013 Essex
- 015 Gloucester
- 017 Hudson
- 019 Hunterdon
  
- 021 Mercer
- 023 Middlesex
- 025 Monmouth
- 027 Morris
- 029 Ocean
  
- 031 Passaic
- 033 Salem
- 035 Somerset
- 037 Sussex
- 039 Union
  
- 041 Warren

STATE NAME: NEW MEXICO

ALPHABETIC CODE: NM

NUMERIC CODE: 35

CODE COUNTY NAME

- 001 Bernalillo
- 003 Catron
- 005 Chaves
- 006† Cibola
- 007 Colfax
  
- 009 Curry
- 011 DeBaca†
- 013 Dona Ana
- 015 Eddy
- 017 Grant
  
- 019 Guadalupe
- 021 Harding
- 023 Hidalgo
- 025 Lea
- 027 Lincoln
  
- 028 Los Alamos
- 029 Luna
- 031 McKinley
- 033 Mora
- 035 Otero
  
- 037 Quay
- 039 Rio Arriba
- 041 Roosevelt
- 043 Sandoval
- 045 San Juan
  
- 047 San Miguel
- 049 Santa Fe
- 051 Sierra
- 053 Socorro
- 055 Taos
  
- 057 Torrance
- 059 Union
- 061 Valencia

Cibola was established from part of Valencia (1981 June 19).

STATE NAME: NEW YORK

ALPHABETIC CODE: NY

NUMERIC CODE: 36

CODE COUNTY NAME

- 001 Albany
- 003 Allegany

- 005 Bronx
- 007 Broome
- 009 Cattaraugus
  
- 011 Cayuga
- 013 Chautauqua
- 015 Chemung
- 017 Chenango
- 019 Clinton
  
- 021 Columbia
- 023 Cortland
- 025 Delaware
- 027 Dutchess
- 029 Erie
  
- 031 Essex
- 033 Franklin
- 035 Fulton
- 037 Genesee
- 039 Greene
  
- 041 Hamilton
- 043 Herkimer
- 045 Jefferson
- 047 Kings
- 049 Lewis
  
- 051 Livingston
- 053 Madison
- 055 Monroe
- 057 Montgomery
- 059 Nassau
  
- 061 New York
- 063 Niagara
- 065 Oneida
- 067 Onondaga
- 069 Ontario
  
- 071 Orange
- 073 Orleans
- 075 Oswego
- 077 Otsego
- 079 Putnam
  
- 081 Queens
- 083 Rensselaer
- 085 Richmond
- 087 Rockland
- 089 St. Lawrence
  
- 091 Saratoga
- 093 Schenectady
- 095 Schoharie
- 097 Schuyler
- 099 Seneca
  
- 101 Steuben
- 103 Suffolk
- 105 Sullivan
- 107 Tioga
- 109 Tompkins

NEW YORK-NORTH CAROLINA-NORTH DAKOTA

111 Ulster  
 113 Warren  
 115 Washington  
 117 Wayne  
 119 Westchester  
  
 121 Wyoming  
 123 Yates

075 Graham  
 077 Granville  
 079 Greene  
  
 081 Guilford  
 083 Halifax  
 085 Harnett  
 087 Haywood  
 089 Henderson

181 Vance  
 183 Wake  
 185 Warren  
 187 Washington  
 189 Watauga  
  
 191 Wayne  
 193 Wilkes  
 195 Wilson  
 197 Yadkin  
 199 Yancey

STATE NAME:  
 NORTH CAROLINA

ALPHABETIC CODE: NC

NUMERIC CODE: 37

CODE COUNTY NAME

001 Alamance  
 003 Alexander  
 005 Alleghany  
 007 Anson  
 009 Ashe  
  
 011 Avery  
 013 Beaufort  
 015 Bertie  
 017 Bladen  
 019 Brunswick  
  
 021 Buncombe  
 023 Burke  
 025 Cabarrus  
 027 Caldwell  
 029 Camden  
  
 031 Carteret  
 033 Caswell  
 035 Catawba  
 037 Chatham  
 039 Cherokee  
  
 041 Chowan  
 043 Clay  
 045 Cleveland  
 047 Columbus  
 049 Craven  
  
 051 Cumberland  
 053 Currituck  
 055 Dare  
 057 Davidson  
 059 Davie  
  
 061 Duplin  
 063 Durham  
 065 Edgecombe  
 067 Forsyth  
 069 Franklin  
  
 071 Gaston  
 073 Gates

091 Hertford  
 093 Hoke  
 095 Hyde  
 097 Iredell  
 099 Jackson

101 Johnston  
 103 Jones  
 105 Lee  
 107 Lenoir  
 109 Lincoln

111 McDowell  
 113 Macon  
 115 Madison  
 117 Martin  
 119 Mecklenburg

121 Mitchell  
 123 Montgomery  
 125 Moore  
 127 Nash  
 129 New Hanover

131 Northampton  
 133 Onslow  
 135 Orange  
 137 Pamlico  
 139 Pasquotank

141 Pender  
 143 Perquimans  
 145 Person  
 147 Pitt  
 149 Polk

151 Randolph  
 153 Richmond  
 155 Robeson  
 157 Rockingham  
 159 Rowan

161 Rutherford  
 163 Sampson  
 165 Scotland  
 167 Stanly  
 169 Stokes

171 Surry  
 173 Swain  
 175 Transylvania  
 177 Tyrrell  
 179 Union

STATE NAME:  
 NORTH DAKOTA

ALPHABETIC CODE: ND

NUMERIC CODE: 38

CODE COUNTY NAME

001 Adams  
 003 Barnes  
 005 Benson  
 007 Billings  
 009 Bottineau

011 Bowman  
 013 Burke  
 015 Burleigh  
 017 Cass  
 019 Cavalier

021 Dickey  
 023 Divide  
 025 Dunn  
 027 Eddy  
 029 Emmons

031 Foster  
 033 Golden Valley  
 035 Grand Forks  
 037 Grant  
 039 Griggs

041 Hettinger  
 043 Kidder  
 045 LaMoure†  
 047 Logan  
 049 McHenry

051 McIntosh  
 053 McKenzie  
 055 McLean  
 057 Mercer  
 059 Morton

061 Mountrail†  
 063 Nelson  
 065 Oliver  
 067 Pembina  
 069 Pierce

**NORTH DAKOTA-OHIO-OKLAHOMA**

071 Ramsey  
 073 Ransom  
 075 Renville  
 077 Richland  
 079 Rolette  
  
 081 Sargent  
 083 Sheridan  
 085 Sioux  
 087 Slope  
 089 Stark  
  
 091 Steele  
 093 Stutsman  
 095 Towner  
 097 Traill  
 099 Walsh  
  
 101 Ward  
 103 Wells  
 105 Williams

---

**STATE NAME: OHIO**  
**ALPHABETIC CODE: OH**  
**NUMERIC CODE: 39**

**CODE COUNTY NAME**

001 Adams  
 003 Allen  
 005 Ashland  
 007 Ashtabula  
 009 Athens  
  
 011 Auglaize  
 013 Belmont  
 015 Brown  
 017 Butler  
 019 Carroll  
  
 021 Champaign  
 023 Clark  
 025 Clermont  
 027 Clinton  
 029 Columbiana  
  
 031 Coshocton  
 033 Crawford  
 035 Cuyahoga  
 037 Darke  
 039 Defiance  
  
 041 Delaware  
 043 Erie  
 045 Fairfield  
 047 Fayette  
 049 Franklin  
  
 051 Fulton  
 053 Gallia

055 Geauga  
 057 Greene  
 059 Guernsey  
  
 061 Hamilton  
 063 Hancock  
 065 Hardin  
 067 Harrison  
 069 Henry  
  
 071 Highland  
 073 Hocking  
 075 Holmes  
 077 Huron  
 079 Jackson  
  
 081 Jefferson  
 083 Knox  
 085 Lake  
 087 Lawrence  
 089 Licking  
  
 091 Logan  
 093 Lorain  
 095 Lucas  
 097 Madison  
 099 Mahoning  
  
 101 Marion  
 103 Medina  
 105 Meigs  
 107 Mercer  
 109 Miami  
  
 111 Monroe  
 113 Montgomery  
 115 Morgan  
 117 Morrow  
 119 Muskingum  
  
 121 Noble  
 123 Ottawa  
 125 Paulding  
 127 Perry  
 129 Pickaway  
  
 131 Pike  
 133 Portage  
 135 Preble  
 137 Putnam  
 139 Richland  
  
 141 Ross  
 143 Sandusky  
 145 Scioto  
 147 Seneca  
 149 Shelby  
  
 151 Stark  
 153 Summit  
 155 Trumbull  
 157 Tuscarawas  
 159 Union

161 Van Wert  
 163 Vinton  
 165 Warren  
 167 Washington  
 169 Wayne  
  
 171 Williams  
 173 Wood  
 175 Wyandot

---

**STATE NAME: OKLAHOMA**  
**ALPHABETIC CODE: OK**  
**NUMERIC CODE: 40**

**CODE COUNTY NAME**

001 Adair  
 003 Alfalfa  
 005 Atoka  
 007 Beaver  
 009 Beckham  
  
 011 Blaine  
 013 Bryan  
 015 Caddo  
 017 Canadian  
 019 Carter  
  
 021 Cherokee  
 023 Choctaw  
 025 Cimarron  
 027 Cleveland  
 029 Coal  
  
 031 Comanche  
 033 Cotton  
 035 Craig  
 037 Creek  
 039 Custer  
  
 041 Delaware  
 043 Dewey  
 045 Ellis  
 047 Garfield  
 049 Garvin  
  
 051 Grady  
 053 Grant  
 055 Greer  
 057 Harmon  
 059 Harper  
  
 061 Haskell  
 063 Hughes  
 065 Jackson  
 067 Jefferson  
 069 Johnston  
  
 071 Kay  
 073 Kingfisher



# FIPS PUBLICATION CHANGE NOTICE

**PUBLICATION TITLE**

Counties and Equivalent Entities of the United States, Its Possessions, and Associated Areas

**THIS OFFICE HAS A RECORD OF YOUR INTEREST IN RECEIVING CHANGES TO THE ABOVE FIPS PUBLICATION. THE CHANGE(S) INDICATED BELOW HAVE BEEN PROVIDED BY THE MAINTENANCE AGENCY FOR THIS PUBLICATION AND WILL BE INCLUDED IN THE NEXT PUBLISHED REVISION TO THIS FIPS PUBLICATION. QUESTIONS OR REQUESTS FOR ADDITIONAL INFORMATION SHOULD BE ADDRESSED TO THE MAINTENANCE AGENCY:**

U.S. Bureau of the Census, Geography Division, Washington, DC 20233, (301) 763-5720. Address Corrections/Changes to: Standards Processing Coordinator (ADP), Computer Systems Laboratory, Building 225, Room B-64, National Institute of Standards and Technology, Gaithersburg, MD 20899.

**CHANGE ITEM(S)**

### New Census Borough in Alaska

Denali Borough was established as a new borough in Alaska on December 28, 1990.

The borough removes territory primarily from the Yukon-Koyukuk Census Area, and a small portion of the Southeast Fairbanks Census Area; the western boundary of the latter is revised to coincide with the legal boundary of the Denali Borough.

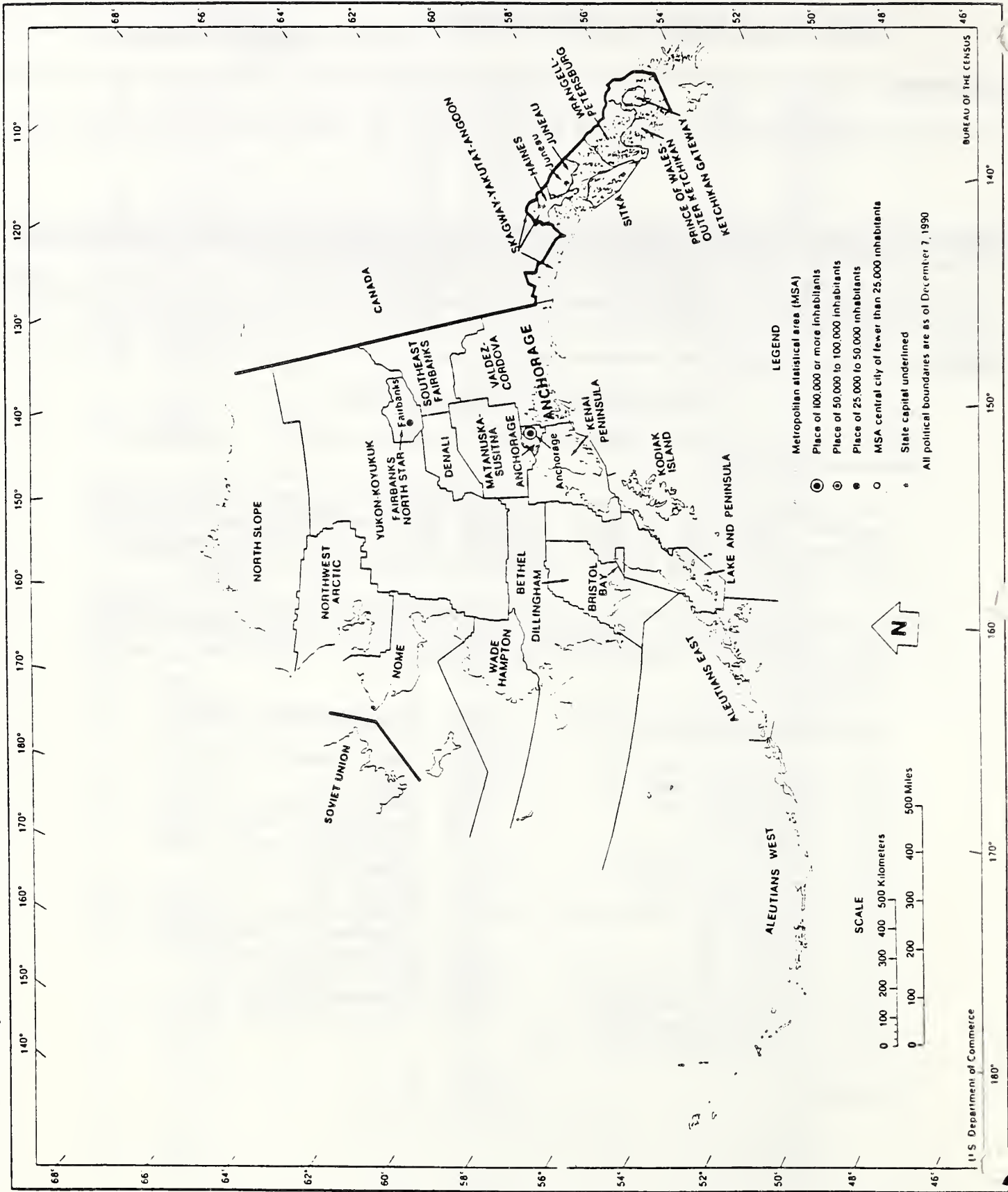
A census map delineating census areas and boroughs is attached. The following is a complete list of all current Alaska county equivalents (B) identifies a borough; (C) identifies a census area:

<u>Code</u>	<u>Borough/Census Area</u>	<u>Code</u>	<u>Borough/Census Area</u>
013	Aleutians East (B)	170	Matanuska-Susitna (B)
016	Aleutians West (C)	180	Nome (C)
020	Anchorage (B)	185	North Slope (B)
050	Bethel (C)	188	Northwest Arctic (B)
060	Bristol Bay (B)	201	Prince of Wales-Outer Ketchikan (C)
068	Denali Borough (B)	220	Sitka (B)
070	Dillingham (C)	231	Skagway-Yakutat-Angoon (C)
090	Fairbanks North Star (B)	240	Southeast Fairbanks (C)
100	Haines (B)	261	Valdez-Cordova (C)
110	Juneau (B)	270	Wade Hampton (C)
122	Kenai Peninsula (B)	280	Wrangell-Petersburg (C)
130	Ketchikan Gateway (B)	290	Yukon-Koyukuk (C)
150	Kodiak Island (B)		
164	Lake and Peninsula (B)		

Attachment

-----

# ALASKA - Metropolitan Area, Boroughs, Census Areas, and Selected Places



CHANGE NUMBER	2
DATE OF CHANGE	REISSUE: 1992 December 21
FIPS PUBLICATION NUMBER	6-4

# FIPS PUBLICATION CHANGE NOTICE

**PUBLICATION TITLE**

Counties and Equivalent Entities of the United States, Its Possessions, and Associated Areas

THIS OFFICE HAS A RECORD OF YOUR INTEREST IN RECEIVING CHANGES TO THE ABOVE FIPS PUBLICATION. THE CHANGE(S) INDICATED BELOW HAVE BEEN PROVIDED BY THE MAINTENANCE AGENCY FOR THIS PUBLICATION AND WILL BE INCLUDED IN THE NEXT PUBLISHED REVISION TO THIS FIPS PUBLICATION. QUESTIONS OR REQUESTS FOR ADDITIONAL INFORMATION SHOULD BE ADDRESSED TO THE MAINTENANCE AGENCY:

U.S. Bureau of the Census, Geography Division, Washington, DC 20233, (301) 763-5720. Address Corrections/Changes to: Standards Processing Coordinator (ADP), Computer Systems Laboratory, Building 225, Room B-64, National Institute of Standards and Technology, Gaithersburg, MD 20899.

**CHANGE ITEM(S)**

REISSUE: 1992 December 21 - NOTE pen and ink changes  
New Borough in Alaska

Yakutat Borough, county-equivalent entity, was established by the State of Alaska effective September 22, 1992.

The new borough removes territory from the Skagway-Yakutat-Angoon Census Area (also a county-equivalent in Alaska; FIPS county code 231). With the loss of Yakutat, that census area is renamed Skagway-Hoonah-Angoon (FIPS county code 232).

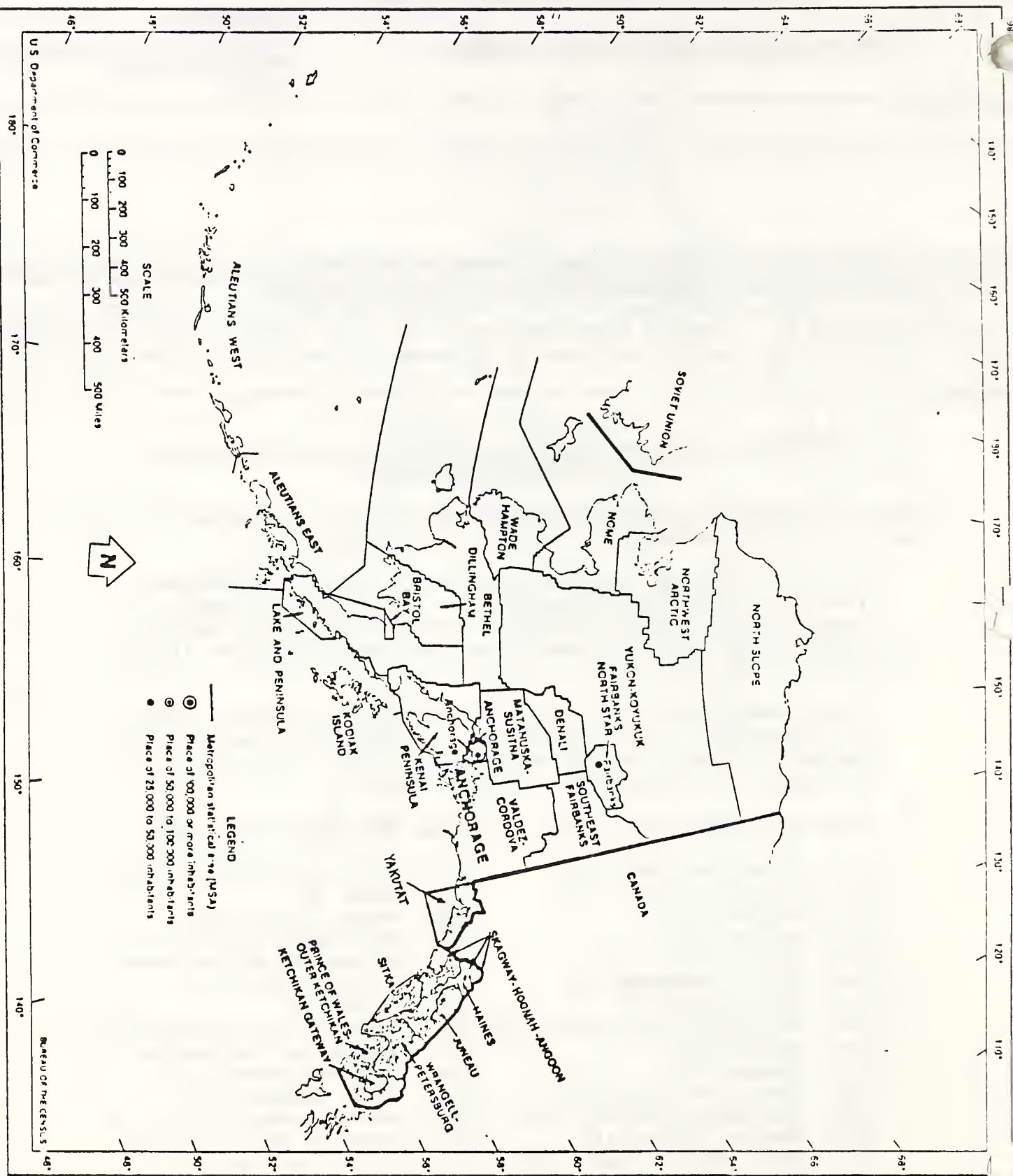
A map identifying the current boroughs and census areas is attached. The following is a complete list of all current Alaska county equivalents (B) identifies a borough; (C) identifies a census area:

<u>Code</u>	<u>Borough/Census Area</u>	<u>Code</u>	<u>Borough/Census Area</u>
013	Aleutians East (B)	170	Matanuska-Susitna (B)
016	Aleutians West (C)	180	Nome (C)
020	Anchorage (B)	185	North Slope (B)
050	Bethel (C)	188	Northwest Arctic (B)
060	Bristol Bay (B)	201	Prince of Wales-Outer Ketchikan (C)
068	Denali <del>Borough</del> (B)	220	Sitka (B)
070	Dillingham (C)	232	Skagway-Hoonah-Angoon (C)
090	Fairbanks North Star (B)	240	Southeast Fairbanks (C)
100	Haines (B)	261	Valdez-Cordova (C)
110	Juneau (B)	270	Wade Hampton (C)
122	Kenai Peninsula (B)	280	Wrangell-Petersburg (C)
130	Ketchikan Gateway (B)	282	Yakutat (C) → B
150	Kodiak Island (B)	290	Yukon-Koyukuk (C)
164	Lake and Peninsula (B)		

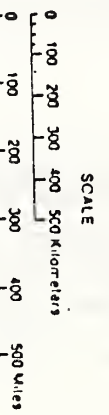
Attachment

-----

# Alaska - Metropolitan Area, Boroughs, Census Areas, and Incorporated Places



- LEGEND**
- Metropolitan statistical area (MSA)
  - Place of 50,000 or more inhabitants
  - Place of 25,000 to 50,000 inhabitants
  - Place of 25,000 to 50,000 inhabitants



U.S. Department of Commerce

BUREAU OF THE CENSUS

OKLAHOMA-OREGON-PENNSYLVANIA

075 Kiowa  
 077 Latimer  
 079 Le Flore  
  
 081 Lincoln  
 083 Logan  
 085 Love  
 087 McClain  
 089 McCurtain  
  
 091 McIntosh  
 093 Major  
 095 Marshall  
 097 Mayes  
 099 Murray  
  
 101 Muskogee  
 103 Noble  
 105 Nowata  
 107 Okfuskee  
 109 Oklahoma  
  
 111 Okmulgee  
 113 Osage  
 115 Ottawa  
 117 Pawnee  
 119 Payne  
  
 121 Pittsburg  
 123 Pontotoc  
 125 Pottawatomie  
 127 Pushmataha  
 129 Roger Mills  
  
 131 Rogers  
 133 Seminole  
 135 Sequoyah  
 137 Stephens  
 139 Texas  
  
 141 Tillman  
 143 Tulsa  
 145 Wagoner  
 147 Washington  
 149 Washita  
  
 151 Woods  
 153 Woodward

007 Clatsop  
 009 Columbia  
  
 011 Coos  
 013 Crook  
 015 Curry  
 017 Deschutes  
 019 Douglas  
  
 021 Gilliam  
 023 Grant  
 025 Harney  
 027 Hood River  
 029 Jackson  
  
 031 Jefferson  
 033 Josephine  
 035 Klamath  
 037 Lake  
 039 Lane  
  
 041 Lincoln  
 043 Linn  
 045 Malheur  
 047 Marion  
 049 Morrow  
  
 051 Multnomah  
 053 Polk  
 055 Sherman  
 057 Tillamook  
 059 Umatilla  
  
 061 Union  
 063 Wallowa  
 065 Wasco  
 067 Washington  
 069 Wheeler  
  
 071 Yamhill

021 Cambria  
 023 Cameron  
 025 Carbon  
 027 Centre  
 029 Chester  
  
 031 Clarion  
 033 Clearfield  
 035 Clinton  
 037 Columbia  
 039 Crawford  
  
 041 Cumberland  
 043 Dauphin  
 045 Delaware  
 047 Elk  
 049 Erie  
  
 051 Fayette  
 053 Forest  
 055 Franklin  
 057 Fulton  
 059 Greene  
  
 061 Huntingdon  
 063 Indiana  
 065 Jefferson  
 067 Juniata  
 069 Lackawanna  
  
 071 Lancaster  
 073 Lawrence  
 075 Lebanon  
 077 Lehigh  
 079 Luzerne  
  
 081 Lycoming  
 083 McKean  
 085 Mercer  
 087 Mifflin  
 089 Monroe  
  
 091 Montgomery  
 093 Montour  
 095 Northampton  
 097 Northumberland  
 099 Perry  
  
 101 Philadelphia  
 103 Pike  
 105 Potter  
 107 Schuylkill  
 109 Snyder  
  
 111 Somerset  
 113 Sullivan  
 115 Susquehanna  
 117 Tioga  
 119 Union  
  
 121 Venango  
 123 Warren  
 125 Washington

STATE NAME: PENNSYLVANIA

ALPHABETIC CODE: PA

NUMERIC CODE: 42

CODE COUNTY NAME

001 Adams  
 003 Allegheny  
 005 Armstrong  
 007 Beaver  
 009 Bedford  
  
 011 Berks  
 013 Blair  
 015 Bradford  
 017 Bucks  
 019 Butler

STATE NAME: OREGON

ALPHABETIC CODE: OR

NUMERIC CODE: 41

CODE COUNTY NAME

001 Baker  
 003 Benton  
 005 Clackamas

PENNSYLVANIA-RHODE ISLAND-SOUTH CAROLINA-SOUTH DAKOTA-TENNESSEE

127	Wayne
129	Westmoreland
<hr/>	
131	Wyoming
133	York

STATE NAME:  
RHODE ISLAND

ALPHABETIC CODE: RI

NUMERIC CODE: 44

CODE	COUNTY NAME
001	Bristol
003	Kent
005	Newport
007	Providence
009	Washington

STATE NAME:  
SOUTH CAROLINA

ALPHABETIC CODE: SC

NUMERIC CODE: 45

CODE	COUNTY NAME
001	Abbeville
003	Aiken
005	Allendale
007	Anderson
009	Bamberg
<hr/>	
011	Barnwell
013	Beaufort
015	Berkeley
017	Calhoun
019	Charleston
<hr/>	
021	Cherokee
023	Chester
025	Chesterfield
027	Clarendon
029	Colleton
<hr/>	
031	Darlington
033	Dillon
035	Dorchester
037	Edgefield
039	Fairfield
<hr/>	
041	Florence
043	Georgetown
045	Greenville
047	Greenwood
049	Hampton
<hr/>	
051	Horry
053	Jasper

055	Kershaw
057	Lancaster
059	Laurens
<hr/>	
061	Lee
063	Lexington
065	McCormick
067	Marion
069	Marlboro
<hr/>	
071	Newberry
073	Oconee
075	Orangeburg
077	Pickens
079	Richland
<hr/>	
081	Saluda
083	Spartanburg
085	Sumter
087	Union
089	Williamsburg
<hr/>	
091	York

STATE NAME:  
SOUTH DAKOTA

ALPHABETIC CODE: SD

NUMERIC CODE: 46

CODE	COUNTY NAME
003	Aurora
005	Beadle
007	Bennett
009	Bon Homme
011	Brookings
<hr/>	
013	Brown
015	Brule
017	Buffalo
019	Butte
021	Campbell
<hr/>	
023	Charles Mix
025	Clark
027	Clay
029	Codington
031	Corson
<hr/>	
033	Custer
035	Davison
037	Day
039	Deuel
041	Dewey
<hr/>	
043	Douglas
045	Edmunds
047	Fall River
049	Faulk
051	Grant

053	Gregory
055	Haakon
057	Hamlin
059	Hand
061	Hanson
<hr/>	
063	Harding
065	Hughes
067	Hutchinson
069	Hyde
071	Jackson
<hr/>	
073	Jerauld
075	Jones
077	Kingsbury
079	Lake
081	Lawrence
<hr/>	
083	Lincoln
085	Lyman
087	McCook
089	McPherson
091	Marshall

093	Meade
095	Mellette
097	Miner
099	Minnehaha
101	Moody
<hr/>	
103	Pennington
105	Perkins
107	Potter
109	Roberts
111	Sanborn
<hr/>	
113	Shannon
115	Spink
117	Stanley
119	Sully
121	Todd
<hr/>	
123	Tripp
125	Turner
127	Union
129	Walworth
135	Yankton
<hr/>	
137	Ziebach

STATE NAME: TENNESSEE

ALPHABETIC CODE: TN

NUMERIC CODE: 47

CODE	COUNTY NAME
001	Anderson
003	Bedford
005	Benton
007	Bledsoe
009	Blount

TENNESSEE-TEXAS

011 Bradley  
 013 Campbell  
 015 Cannon  
 017 Carroll  
 019 Carter  
  
 021 Cheatham  
 023 Chester  
 025 Claiborne  
 027 Clay  
 029 Cocke  
  
 031 Coffee  
 033 Crockett  
 035 Cumberland  
 037 Davidson  
 039 Decatur  
  
 041 DeKalb†  
 043 Dickson  
 045 Dyer  
 047 Fayette  
 049 Fentress  
  
 051 Franklin  
 053 Gibson  
 055 Giles  
 057 Grainger  
 059 Greene  
  
 061 Grundy  
 063 Hamblen  
 065 Hamilton  
 067 Hancock  
 069 Hardeman  
  
 071 Hardin  
 073 Hawkins  
 075 Haywood  
 077 Henderson  
 079 Henry  
  
 081 Hickman  
 083 Houston  
 085 Humphreys  
 087 Jackson  
 089 Jefferson  
  
 091 Johnson  
 093 Knox  
 095 Lake  
 097 Lauderdale  
 099 Lawrence  
  
 101 Lewis  
 103 Lincoln  
 105 Loudon  
 107 McMinn  
 109 McNairy  
  
 111 Macon  
 113 Madison  
 115 Marion

117 Marshall  
 119 Maury  
  
 121 Meigs  
 123 Monroe  
 125 Montgomery  
 127 Moore  
 129 Morgan  
  
 131 Obion  
 133 Overton  
 135 Perry  
 137 Pickett  
 139 Polk  
  
 141 Putnam  
 143 Rhea  
 145 Roane  
 147 Robertson  
 149 Rutherford  
  
 151 Scott  
 153 Sequatchie  
 155 Sevier  
 157 Shelby  
 159 Smith  
  
 161 Stewart  
 163 Sullivan  
 165 Sumner  
 167 Tipton  
 169 Trousdale  
  
 171 Unicoi  
 173 Union  
 175 Van Buren  
 177 Warren  
 179 Washington  
  
 181 Wayne  
 183 Weakley  
 185 White  
 187 Williamson  
 189 Wilson

015 Austin  
 017 Bailey  
 019 Bandera  
  
 021 Bastrop  
 023 Baylor  
 025 Bee  
 027 Bell  
 029 Bexar  
  
 031 Blanco  
 033 Borden  
 035 Bosque  
 037 Bowie  
 039 Brazoria  
  
 041 Brazos  
 043 Brewster  
 045 Briscoe  
 047 Brooks  
 049 Brown  
  
 051 Burleson  
 053 Burnet  
 055 Caldwell  
 057 Calhoun  
 059 Callahan  
  
 061 Cameron  
 063 Camp  
 065 Carson  
 067 Cass  
 069 Castro  
  
 071 Chambers  
 073 Cherokee  
 075 Childress  
 077 Clay  
 079 Cochran  
  
 081 Coke  
 083 Coleman  
 085 Collin  
 087 Collingsworth  
 089 Colorado  
  
 091 Comal  
 093 Comanche  
 095 Concho  
 097 Cooke  
 099 Coryell  
  
 101 Cottle  
 103 Crane  
 105 Crockett  
 107 Crosby  
 109 Culberson  
  
 111 Dallam  
 113 Dallas  
 115 Dawson  
 117 Deaf Smith  
 119 Delta

STATE NAME: TEXAS

ALPHABETIC CODE: TX

NUMERIC CODE: 48

CODE COUNTY NAME

001 Anderson  
 003 Andrews  
 005 Angelina  
 007 Aransas  
 009 Archer  
  
 011 Armstrong  
 013 Atascosa

FIPS PUB 6-4

TEXAS

121	Denton	227	Howard	331	Milam
123	DeWitt†	229	Hudspeth	333	Mills
125	Dickens			335	Mitchell
127	Dimmit	231	Hunt	337	Montague
129	Donley	233	Hutchinson	339	Montgomery
		235	Irion		
131	Duval	237	Jack	341	Moore
133	Eastland	239	Jackson	343	Morris
135	Ector			345	Motley
137	Edwards	241	Jasper	347	Nacogdoches
139	Ellis	243	Jeff Davis	349	Navarro
		245	Jefferson		
141	El Paso	247	Jim Hogg	351	Newton
143	Erath	249	Jim Wells	353	Nolan
145	Falls			355	Nueces
147	Fannin	251	Johnson	357	Ochiltree
149	Fayette	253	Jones	359	Oldham
		255	Karnes		
151	Fisher	257	Kaufman	361	Orange
153	Floyd	259	Kendall	363	Palo Pinto
155	Foard			365	Panola
157	Fort Bend			367	Parker
159	Franklin	261	Kenedy	369	Parmer
		263	Kent		
161	Freestone	265	Kerr	371	Pecos
163	Frio	267	Kimble	373	Polk
165	Gaines	269	King	375	Potter
167	Galveston			377	Presidio
169	Garza	271	Kinney	379	Rains
		273	Kleberg		
		275	Knox		
171	Gillespie	277	Lamar	381	Randall
173	Glasscock	279	Lamb	383	Reagan
175	Goliad			385	Real
177	Gonzales	281	Lampasas	387	Red River
179	Gray	283	La Salle	389	Reeves
		285	Lavaca		
181	Grayson	287	Lee	391	Refugio
183	Gregg	289	Leon	393	Roberts
185	Grimes			395	Robertson
187	Guadalupe	291	Liberty	397	Rockwall
189	Hale	293	Limestone	399	Runnels
		295	Lipscomb		
191	Hall	297	Live Oak	401	Rusk
193	Hamilton	299	Llano	403	Sabine
195	Hansford			405	San Augustine
197	Hardeman			407	San Jacinto
199	Hardin	301	Loving	409	San Patricio
		303	Lubbock		
201	Harris	305	Lynn	411	San Saba
203	Harrison	307	McCulloch	413	Schleicher
205	Hartley	309	McLennan	415	Scurry
207	Haskell			417	Shackelford
209	Hays	311	McMullen	419	Shelby
		313	Madison		
211	Hemphill	315	Marion	421	Sherman
213	Henderson	317	Martin	423	Smith
215	Hidalgo	319	Mason	425	Somervell
217	Hill			427	Starr
219	Hockley	321	Matagorda	429	Stephens
		323	Maverick		
221	Hood	325	Medina	431	Sterling
223	Hopkins	327	Menard	433	Stonewall
225	Houston	329	Midland	435	Sutton



TEXAS-UTAH-VERMONT-VIRGINIA

437	Swisher
439	Tarrant
441	Taylor
443	Terrell
445	Terry
447	Throckmorton
449	Titus
451	Tom Green
453	Travis
455	Trinity
457	Tyler
459	Upshur
461	Upton
463	Uvalde
465	Val Verde
467	Van Zandt
469	Victoria
471	Walker
473	Waller
475	Ward
477	Washington
479	Webb
481	Wharton
483	Wheeler
485	Wichita
487	Wilbarger
489	Willacy
491	Williamson
493	Wilson
495	Winkler
497	Wise
499	Wood
501	Yoakum
503	Young
505	Zapata
507	Zavala

**STATE NAME: UTAH**  
**ALPHABETIC CODE: UT**  
**NUMERIC CODE: 49**

CODE	COUNTY NAME
001	Beaver
003	Box Elder
005	Cache
007	Carbon
009	Daggett
011	Davis
013	Duchesne
015	Emery
017	Garfield
019	Grand

021	Iron
023	Juab
025	Kane
027	Millard
029	Morgan
031	Piute
033	Rich
035	Salt Lake
037	San Juan
039	Sanpete
041	Sevier
043	Summit
045	Tooele
047	Uintah
049	Utah
051	Wasatch
053	Washington
055	Wayne
057	Weber

**STATE NAME: VERMONT**  
**ALPHABETIC CODE: VT**  
**NUMERIC CODE: 50**

CODE	COUNTY NAME
001	Addison
003	Bennington
005	Caledonia
007	Chittenden
009	Essex
011	Franklin
013	Grand Isle
015	Lamoille
017	Orange
019	Orleans
021	Rutland
023	Washington
025	Windham
027	Windsor

**STATE NAME: VIRGINIA**  
**ALPHABETIC CODE: VA**  
**NUMERIC CODE: 51**

CODE	COUNTY NAME
001	Accomack
003	Albemarle
005	Alleghany
007	Amelia
009	Amherst

011	Appomattox
013	Arlington
015	Augusta
017	Bath
019	Bedford
021	Bland
023	Botetourt
025	Brunswick
027	Buchanan
029	Buckingham
031	Campbell
033	Caroline
035	Carroll
036†	Charles City
037†	Charlotte
041	Chesterfield
043	Clarke
045	Craig
047	Culpeper
049	Cumberland
051	Dickenson
053	Dinwiddie
057	Essex
059	Fairfax
061	Fauquier
063	Floyd
065	Fluvanna
067	Franklin
069	Frederick
071	Giles
073	Gloucester
075	Goochland
077	Grayson
079	Greene
081	Greensville
083	Halifax
085	Hanover
087	Henrico
089	Henry
091	Highland
093	Isle of Wight
095	James City
097	King and Queen
099	King George
101	King William
103	Lancaster
105	Lee
107	Loudoun
109	Louisa
111	Lunenburg
113	Madison
115	Mathews
117	Mecklenburg

FIPS PUB 6-4

VIRGINIA-WASHINGTON-WEST VIRGINIA

119	Middlesex
121	Montgomery
125	Nelson
127	New Kent
131	Northampton
133	Northumberland
135	Nottoway
137	Orange
139	Page
141	Patrick
143	Pittsylvania
145	Powhatan
147	Prince Edward
149	Prince George
153	Prince William
155	Pulaski
157	Rappahannock
159	Richmond
161	Roanoke
163	Rockbridge
165	Rockingham
167	Russell
169	Scott
171	Shenandoah
173	Smyth
175	Southampton
177	Spotsylvania
179	Stafford
181	Surry
183	Sussex
185	Tazewell
187	Warren
191	Washington
193	Westmoreland
195	Wise
197	Wythe
199	York

640	Galax (city)
650	Hampton (city)
660	Harrisonburg (city)
670	Hopewell (city)
678	Lexington (city)
680	Lynchburg (city)
683	Manassas (city)
685	Manassas Park (city)
690	Martinsville (city)
700	Newport News (city)
710	Norfolk (city)
720	Norton (city)
730	Petersburg (city)
735	Poquoson (city)
740	Portsmouth (city)
750	Radford (city)
760	Richmond (city)
770	Roanoke (city)
775	Salem (city)
780	South Boston (city)
790	Staunton (city)
800	Suffolk (city)
810	Virginia Beach (city)
820	Waynesboro (city)
830	Williamsburg (city)
840	Winchester (city)

The codes for Charles City and Charlotte Counties, reported respectively as 037 and 039 in FIPS PUB 6-3, have been corrected. The Bureau of Economic Analysis, U.S. Department of Commerce has defined codes in the 900 series to represent county/independent city combinations in Virginia.

017	Douglas
019	Ferry
021	Franklin
023	Garfield
025	Grant
027	Grays Harbor
029	Island
031	Jefferson
033	King
035	Kitsap
037	Kittitas
039	Klickitat
041	Lewis
043	Lincoln
045	Mason
047	Okanogan
049	Pacific
051	Pend Oreille
053	Pierce
055	San Juan
057	Skagit
059	Skamania
061	Snohomish
063	Spokane
065	Stevens
067	Thurston
069	Wahkiakum
071	Walla Walla
073	Whatcom
075	Whitman
077	Yakima

STATE NAME: WEST VIRGINIA

ALPHABETIC CODE: WV

NUMERIC CODE: 54

CODE INDEPENDENT CITY

510	Alexandria (city)
515	Bedford (city)
520	Bristol (city)
530	Buena Vista (city)
540	Charlottesville (city)
550	Chesapeake (city)
560	Clifton Forge (city)
570	Colonial Heights (city)
580	Covington (city)
590	Danville (city)
595	Emporia (city)
600	Fairfax (city)
610	Falls Church (city)
620	Franklin (city)
630	Fredericksburg (city)

STATE NAME: WASHINGTON

ALPHABETIC CODE: WA

NUMERIC CODE: 53

CODE COUNTY NAME

001	Adams
003	Asotin
005	Benton
007	Chelan
009	Clallam
011	Clark
013	Columbia
015	Cowlitz

CODE COUNTY NAME

001	Barbour
003	Berkeley
005	Boone
007	Braxton
009	Brooke
011	Cabell
013	Calhoun
015	Clay
017	Doddridge
019	Fayette
021	Gilmer
023	Grant
025	Greenbrier

WEST VIRGINIA-WISCONSIN-WYOMING

027 Hampshire  
 029 Hancock  
  
 031 Hardy  
 033 Harrison  
 035 Jackson  
 037 Jefferson  
 039 Kanawha  
  
 041 Lewis  
 043 Lincoln  
 045 Logan  
 047 McDowell  
 049 Marion  
  
 051 Marshall  
 053 Mason  
 055 Mercer  
 057 Mineral  
 059 Mingo  
  
 061 Monongalia  
 063 Monroe  
 065 Morgan  
 067 Nicholas  
 069 Ohio  
  
 071 Pendleton  
 073 Pleasants  
 075 Pocahontas  
 077 Preston  
 079 Putnam  
  
 081 Raleigh  
 083 Randolph  
 085 Ritchie  
 087 Roane  
 089 Summers  
  
 091 Taylor  
 093 Tucker  
 095 Tyler  
 097 Upshur  
 099 Wayne  
  
 101 Webster  
 103 Wetzel  
 105 Wirt  
 107 Wood  
 109 Wyoming

005 Barron  
 007 Bayfield  
 009 Brown  
  
 011 Buffalo  
 013 Burnett  
 015 Calumet  
 017 Chippewa  
 019 Clark  
  
 021 Columbia  
 023 Crawford  
 025 Dane  
 027 Dodge  
 029 Door  
  
 031 Douglas  
 033 Dunn  
 035 Eau Claire  
 037 Florence  
 039 Fond du Lac  
  
 041 Forest  
 043 Grant  
 045 Green  
 047 Green Lake  
 049 Iowa  
  
 051 Iron  
 053 Jackson  
 055 Jefferson  
 057 Juneau  
 059 Kenosha  
  
 061 Kewaunee  
 063 La Crosse  
 065 Lafayette  
 067 Langlade  
 069 Lincoln  
  
 071 Manitowoc  
 073 Marathon  
 075 Marinette  
 077 Marquette  
 078 Menominee  
  
 079 Milwaukee  
 081 Monroe  
 083 Oconto  
 085 Oneida  
 087 Outagamie  
  
 089 Ozaukee  
 091 Pepin  
 093 Pierce  
 095 Polk  
 097 Portage  
  
 099 Price  
 101 Racine  
 103 Richland  
 105 Rock  
 107 Rusk

109 St. Croix  
 111 Sauk  
 113 Sawyer  
 115 Shawano  
 117 Sheboygan  
  
 119 Taylor  
 121 Trempealeau  
 123 Vernon  
 125 Vilas  
 127 Walworth  
  
 129 Washburn  
 131 Washington  
 133 Waukesha  
 135 Waupaca  
 137 Wausara  
  
 139 Winnebago  
 141 Wood

---

STATE NAME: WYOMING

ALPHABETIC CODE: WY

NUMERIC CODE: 56

CODE COUNTY NAME

001 Albany  
 003 Big Horn  
 005 Campbell  
 007 Carbon  
 009 Converse  
  
 011 Crook  
 013 Fremont  
 015 Goshen  
 017 Hot Springs  
 019 Johnson  
  
 021 Laramie  
 023 Lincoln  
 025 Natrona  
 027 Niobrara  
 029 Park  
  
 031 Platte  
 033 Sheridan  
 035 Sublette  
 037 Sweetwater  
 039 Teton  
  
 041 Uinta  
 043 Washakie  
 045 Weston

---

STATE NAME: WISCONSIN

ALPHABETIC CODE: WI

NUMERIC CODE: 55

CODE COUNTY NAME

001 Adams  
 003 Ashland



APPENDIX A

County-Equivalent Entities of the U.S. Possessions

AREA NAME: AMERICAN SAMOA

ALPHABETIC CODE: AS

NUMERIC CODE: 60

CODE DISTRICT/ISLAND NAME

- 010 Eastern (District)
- 020 Manu'a (District)
- 030 Rose Island
- 040 Swains Island
- 050 Western (District)

"Island" is part of the name of Rose Island and Swains Island. The entities called "counties" in American Samoa are subdivisions of the districts, and therefore are second-order subdivisions of American Samoa.

AREA NAME: GUAM

ALPHABETIC CODE: GU

NUMERIC CODE: 66

CODE SUBDIVISION NAME

- 010 Guam

Guam has no first-order subdivisions, and therefore "Guam" also serves as the county-equivalent entity.

AREA NAME: NORTHERN MARIANA ISLANDS

ALPHABETIC CODE: MP

NUMERIC CODE: 69

CODE MUNICIPALITY NAME

- 085 Northern Islands
- 100 Rota
- 110 Saipan
- 120 Tinian

AREA NAME: PALAU

ALPHABETIC CODE: PW

NUMERIC CODE: 70

CODE STATE NAME

- 002 Aimeliik
- 004 Airai
- 010 Angaur
- 050† Hatoboheit
- 100 Kayangel
- 150 Koror
- 212 Melekeok†
- 214 Ngaraard
- 218 Ngarchelong
- 222 Ngardmau
- 224 Ngatpang
- 226 Ngchesar
- 227† Ngeremlengui†
- 228 Ngwal
- 350 Peleliu
- 370 Sonsorol

Palau also is known as Belau, and may be referred to as the "Republic of . . ." Changes since recognition of Palau in Change Notice No. 9 to FIPS PUB 6-3: The first-order subdivisions of Palau have been revised from municipalities to states; the name of Melekeik has been revised to Melekeok; the name and code for Ngaremlengui (223) have been revised to Ngeremlengui (227); the name and code for Tobi (380) have been revised to Hatobohei (050); the Palau Islands (unorganized territory) (300) is no longer included because that area is part of Koror and Peleliu.

AREA NAME: PUERTO RICO

ALPHABETIC CODE: PR

NUMERIC CODE: 72

CODE MUNICIPIO NAME

- 001 Adjuntas
- 003 Aguada

- 005 Aguadilla
- 007 Aguas Buenas
- 009 Aibonito

- 011 Añasco
- 013 Arecibo
- 015 Arroyo
- 017 Barceloneta
- 019 Barranquitas

- 021 Bayamón
- 023 Cabo Rojo
- 025 Caguas
- 027 Camuy
- 029 Canóvanas

- 031 Carolina
- 033 Cataño
- 035 Cayey
- 037 Ceiba
- 039 Ciales

- 041 Cidra
- 043 Coamo
- 045 Comerío
- 047 Corozal
- 049 Culebra

- 051 Dorado
- 053 Fajardo
- 054 Florida
- 055 Guánica
- 057 Guayama

- 059 Guayanilla
- 061 Guaynabo
- 063 Gurabo
- 065 Hatillo
- 067 Hormigueros

- 069 Humacao
- 071 Isabela
- 073 Jayuya
- 075 Juana Díaz
- 077 Juncos

- 079 Lajas
- 081 Lares
- 083 Las Marías
- 085 Las Piedras
- 087 Loíza

- 089 Luquillo
- 091 Manatí
- 093 Maricao
- 095 Maunabo
- 097 Mayagüez

- 099 Moca
- 101 Morovis

**FIPS PUB 6-4**

103	Naguabo
105	Naranjito
107	Orocovis
109	Patillas
111	Peñuelas
113	Ponce
115	Quebradillas
117	Rincón
119	Río Grande
121	Sabana Grande
123	Salinas
125	San Germán
127	San Juan
129	San Lorenzo
131	San Sebastián
133	Santa Isabel
135	Toa Alta
137	Toa Baja
139	Trujillo Alto
141	Utua
143	Vega Alta
145	Vega Baja
147	Vieques
149	Villalba
151	Yabucoa
153	Yauco

**AREA NAME:**  
**VIRGIN ISLANDS OF  
 THE UNITED STATES**

**ALPHABETIC CODE: VI**

**NUMERIC CODE: 78**

**CODE ISLAND NAME**

010	St. Croix
020	St. John
030	St. Thomas

---

**AREA NAME: U.S. MINOR  
 OUTLYING ISLANDS**

**ALPHABETIC CODE: UM**

**NUMERIC CODE: 74**

**CODE ISLAND NAME**

050	Baker Island
100	Howland Island
150	Jarvis Island
200	Johnston Island
250	Kingman Reef
300	Midway Islands
350	Navassa Island
400	Palmyra Atoll
450	Wake Island

A FIPS State numeric code is available for each area; FIPS PUB 5-2 identifies the codes and explains their usage. The State codes can be used in combination with the "county" codes listed here.

APPENDIX B

County-Equivalent Entities of the Freely Associated States

AREA NAME: FEDERATED STATES OF MICRONESIA

ALPHABETIC CODE: FM

NUMERIC CODE: 64

CODE STATE NAME

002† Chuuk†  
 005 Kosrae  
 040 Pohnpei†  
 060 Yap

The Federated States of Micronesia (FSM) became a freely associated state on 1986 November 3. Its first-order subdivisions are called states. Changes since recognition of the FSM in Change Notice No. 9 to FIPS PUB 6-3: Ponape was renamed Pohnpei (1984 November 8), and retained code 040; Truk (050) was renamed Chuuk (1989 October 1).

AREA NAME: MARSHALL ISLANDS

ALPHABETIC CODE: MH

NUMERIC CODE: 68

CODE MUNICIPALITY NAME

007 Ailinginae  
 010 Ailinglaplap  
 030 Ailuk  
 040 Arno  
 050 Aur  
  
 060 Bikar  
 070 Bikini  
 073 Bokak  
 080 Ebon  
 090 Enewetak  
  
 100 Erikub  
 110 Jabat  
 120 Jaluit  
 130 Jemo†  
 140 Kili  
  
 150 Kwajalein  
 160 Lae  
 170 Lib

180 Likiep  
 190 Majuro  
  
 300 Maloelap  
 310 Mejit  
 320 Mili  
 330 Namorik  
 340 Namu  
  
 350 Rongelap  
 360 Rongrik  
 385 Toke  
 390 Ujae  
 400 Ujelang  
  
 410 Utrik  
 420 Wotho  
 430 Wotje

The Marshall Islands became a freely associated state on 1986 November 3. Its first-order subdivisions also may be referred to as "islands" and "atolls." Since the recognition of the Marshall Islands in Change Notice No. 9, Jemo has been revised from Jemo Island to a municipality. Toke also may be spelled "Taka."





**CHANGE REQUEST FORM  
for  
FIPS PUB 6-4**

**COUNTIES AND EQUIVALENT ENTITIES  
OF THE STATES OF THE UNITED STATES,  
ITS POSSESSIONS,  
AND ASSOCIATED AREAS**

Standards Processing Coordinator (ADP)  
National Computer Systems Laboratory  
Building 225, Room B64  
National Institute of Standards and Technology  
Gaithersburg, MD 20899

Please add my name to your mailing list for changes to FIPS PUB 6-4. I understand that I will receive information relating to changes in the inventory and names of counties and their codes.

Name \_\_\_\_\_

Title \_\_\_\_\_

Organization \_\_\_\_\_

Address \_\_\_\_\_

City/Post Office \_\_\_\_\_ State \_\_\_\_\_ ZIP Code \_\_\_\_\_

(Optional) Comments: \_\_\_\_\_

\_\_\_\_\_

\_\_\_\_\_





**U.S. DEPARTMENT OF COMMERCE  
National Technical Information Service**

5285 Port Royal Road  
Springfield, Virginia 22161

OFFICIAL BUSINESS

POSTAGE AND FEES PAID  
U.S. DEPARTMENT OF COMMERCE  
COM-211

**3rd Class Bulk Rate**

