

# MEETING SUMMARIES

## ON THE DESIRABILITY AND FEASIBILITY OF A GLOBAL REANALYSIS OF TROPICAL CYCLONES

KERRY EMANUEL, PHILIPPE CAROFF, SANDY DELGADO, CHARLES “CHIP” GUARD, MARK GUISHARD, CHRISTOPHER HENNON, JOHN KNAFF, KENNETH R. KNAPP, JAMES KOSSIN, CARL SCHRECK, CHRISTOPHER VELDEN, AND JONATHAN VIGH

**H**istorical observations of tropical cyclones have proven to be of great value to scientific research, to forecasting, and to many industries, such as insurance and reinsurance. But in almost all cases, the observations were made in support of immediate forecasting needs and were not quality controlled with an eye toward the uniformity and consistency that we demand of climatological datasets. Yet the increasing use of such data for risk assessment and in the detection of trends and variability warrants both a careful reanalysis of existing data and the application of uniform standards to future observations.

The North Atlantic NHC “best track” hurricane database (HURDAT2; available from [www.nhc.noaa.gov/data/#hurdat](http://www.nhc.noaa.gov/data/#hurdat); Landsea and Franklin 2013) has profited enormously from detailed reanalyses (Landsea et al. 2012) that apply modern knowledge and newly discovered measurements to historical tropical cyclone events to arrive at best estimates of the history of each storm in the record. Relative to other ocean basins, the North Atlantic region lends itself to a relatively robust cyclone record thanks to its comparatively small size, dense shipping, and the availability of aircraft reconnaissance going back to the mid-1940s. Analyses of historical events in other regions have suffered from a paucity of in situ measurements, changing standards of analysis, and the absence of a single agency that takes full responsibility for the data and oversees their quality. Thus, there have been few, if any, attempts to revisit the records and produce reanalyses that take advantage of contemporary practices and/or that add newly discovered data sources. Yet risk modeling and insurance rates depend on historical data in these regions as much as they do in the North Atlantic.

For these reasons, we convened a workshop in Asheville, North Carolina, on 22–23 May 2017

### DESIRABILITY AND FEASIBILITY OF A GLOBAL REANALYSIS OF TROPICAL CYCLONES

**WHAT:** Accurate records of historical tropical cyclones are invaluable for scientific research and risk quantification. Yet most tropical cyclone data were collected in aid of operational forecasting with mixed attention to their use as a climate archive. To remedy this, as far as possible, a comprehensive reanalysis of Atlantic tropical cyclones was undertaken and is enjoying widespread use. To explore the feasibility of undertaking a similar effort for the rest of the globe, covering about 88% of all tropical cyclones, a workshop was convened, involving 12 scientists from around the world, including researchers, data analysts, and forecasters.

**WHEN:** 22–23 May 2017

**WHERE:** Asheville, North Carolina

to explore the feasibility of performing a global reanalysis of tropical cyclones and to lay the foundations for a set of standards for future observations. The workshop was funded by the Bermuda Institute of Ocean Sciences’ Risk Prediction Initiative (RPI), a nonprofit organization supported by the risk transfer industry and focused on questions surrounding the quantification of catastrophic risk. The meeting consisted of a series of 30-min presentations and discussion about desired outcomes and possible paths forward. Here, we summarize those discussions for the benefit of the broader meteorological community.

In contemplating the general idea of a global tropical cyclone (TC) reanalysis, we discussed the problem of addressing quite disparate user needs. On the one hand, there is a demand for the best possible reconstruction of each individual storm, based on all

the available historical data and bringing to bear the expertise of a forensic team. This is the philosophy behind the reanalyzed Atlantic dataset (Landsea and Franklin 2013). But there is also a demand for a more homogeneous reanalysis that treats each event the same way, to aid in, for example, the detection of trends in activity, even at the expense of a degradation of the quality of some individual events. In both cases, there is a strong desire to quantify the uncertainty of the reanalysis of each of the variables.

We also discussed performing a third reanalysis that attempts to blend in situ and satellite-based data with an eye toward producing the best-state estimates for each event in a purely objective manner.

Altogether, we contemplate five reanalysis tasks:

- 1) A global homogeneous record based strictly on a reanalysis of satellite data and covering the period 1982–present. This could be accomplished by a team of professional Dvorak analysts and/or an automated application of techniques such as the advanced Dvorak technique (ADT) developed at the University of Wisconsin–Madison (Olander and Velden 2007) to a homogenized (spatiotemporal) record of satellite imagery (Kossin et al. 2013) and by crowd-sourced analyses of homogeneous satellite records as undertaken by the Cyclone Center (Hennon et al. 2015). An

objective blend of these two approaches might also be advantageous.

- 2) Global best-state estimates of each tropical cyclone, based strictly on satellite data but taking advantage of higher-resolution sensors, more rapid scanning, etc., available at each observation time, with no attempt at homogeneity. This record would also extend from 1982 to the present, though reanalyses for the early part of the record would not be expected to differ much from the homogeneous record in task 1. Given the pure volume of data, this approach might not be feasible for Dvorak analysts but could be tractable for an ADT application. Such a record could provide a baseline, or first guess, for the approaches discussed below. An effort like this has just begun in the Australian region (C. Velden 2017, personal communication).
- 3) Comprehensive, best-state reanalyses of all western North Pacific tropical cyclones during the period of aircraft reconnaissance, 1946–87. This would parallel the ongoing reanalysis of North Atlantic tropical cyclones (using a similar approach in terms of data gathering and analysis methods) with the objective of obtaining the best estimate of the state of the cyclone at each time. One issue that arises here is the degree to which such a reanalysis should affect the reanalyzed Atlantic data; for example, one might try to add uncertainty estimates.
- 4) Possibly a best-state reanalysis of selected events outside the North Atlantic and western North Pacific (1946–87). These would be chosen based on the level of interest in and the availability of nonsatellite data for the individual storms, possibly based on a stakeholder survey. Objective techniques could be used to blend the results with those resulting from the analyses of satellite data described in task 2. The ongoing reanalysis of south Indian Ocean tropical cyclone data by Météo-France is an excellent example of what might be achieved.
- 5) A comprehensive, best-state reanalysis for all basins that utilizes objective state estimation methods to blend all available data. This reanalysis would be in parallel to the other reanalysis efforts outlined in tasks 2–4 above. The goal of this effort will be to provide a transparent, fully reproducible database that can be easily and quickly updated when new (or legacy) data become available and/or when significant advances in scientific knowledge or methodologies occur. The use of objective state estimation methods is particularly amenable to the generation of time-dependent uncertainty

**AFFILIATIONS:** EMANUEL—Lorenz Center, Massachusetts Institute of Technology, Cambridge, Massachusetts; CAROFF—Tropical Cyclone/Regional Specialized Meteorological Center, Météo-France, Réunion, France; DELGADO—NOAA/National Hurricane Center, Miami, Florida; GUARD—NOAA/National Weather Service Forecast Office, Barrigada, Guam; GUIZHARD—Risk Prediction Initiative, Bermuda Institute of Ocean Sciences, St. George's, Bermuda; HENNON—Department of Atmospheric Sciences, University of North Carolina at Asheville, Asheville, North Carolina; KNAFF—NOAA/Center for Satellite Applications and Research, Fort Collins, Colorado; KNAPP—NOAA/National Centers for Environmental Information, Asheville, North Carolina; KOSSIN—NOAA/National Centers for Environmental Information/Center for Weather and Climate, Madison, Wisconsin; SCHRECK—North Carolina Institute for Climate Studies, Asheville, North Carolina; VELDEN—Cooperative Institute for Meteorological Satellite Studies, University of Wisconsin–Madison, Madison, Wisconsin; VIGH—Research Applications Laboratory, National Center for Atmospheric Research, Boulder, Colorado

**CORRESPONDING AUTHOR:** Kerry Emanuel, emanuel@mit.edu

DOI:10.1175/BAMS-D-17-0226.1

In final form 24 August 2017

©2018 American Meteorological Society

For information regarding reuse of this content and general copyright information, consult the [AMS Copyright Policy](#)

bounds, subject to the characteristic uncertainty of each data type. The influence (e.g., weight) of each input datum will also be quantitatively estimated and recorded by storing the weighting factors for each analysis time. This objective reanalysis will have the added benefit that it can be updated provisionally in real time. This reanalysis can be considered as a metareanalysis in the sense that the parameter estimates of state-of-the-art objective satellite-based techniques will be blended with operational fixes, surface observations (buoys, ships, land based), land-based radar, aircraft data (when available), and certain parameters obtained from dynamical atmospheric reanalysis data. A preliminary foray into this approach created a new historical database that uses objective state estimates from aircraft data to refine HURDAT2 parameter values and add additional parameters (Vigh et al. 2016).

Participants agreed that all the reanalyzed data should include quantitative estimates of uncertainty for all the variables analyzed and should also include comprehensive metadata. All of the reanalyzed data and metadata should be freely and openly available.

Much of the rest of the workshop was spent discussing the details of such issues as what variables should be provided and at what frequency, how to define the beginning and end of each event, and the application of uniform conventions to such matters as conversions between maximum wind speed and central surface pressure, between 10- and 1-min sustained winds, and between gust and sustained wind (gust factors), in what units to express the variables and at what precision, consistency in the definitions of, for example, subtropical cyclones and extratropical transitioning systems, and whether and how to include tropical cyclone-like phenomena such as medicanes and polar lows. We also discussed the possibility of applying numerical weather prediction (NWP) techniques to the reanalysis of tropical cyclones, for example, whether the initial conditions used in NWP models can be brought to bear on tropical cyclone reanalysis.

Participants agreed that the National Centers for Environmental Information (NCEI) is the natural home for most and perhaps all reanalyzed datasets, especially with the precedent set by the International Best Track Archive for Climate Stewardship (IBTrACS; Knapp et al. 2010). We also agreed that with international cooperation, the various data streams we propose to create or enhance could be sustained on an annual basis to avoid the need for future reanalyses looking back before the previous year. That is, we propose to

lay out standards and guidelines for archiving tropical cyclone data going forward so as to minimize the need for future reanalyses.

The workshop concluded with detailed discussions of the financial and human resources that would be required to carry out the proposed work. We laid out a road map toward a proposal to create comprehensive tropical cyclone reanalyses for the benefit of scientific research, forecasting, government, industry, and society in general.

**ACKNOWLEDGMENTS.** The National Center for Atmospheric Research is sponsored by the National Science Foundation.

## REFERENCES

- Hennon, C. C., and Coauthors, 2015: Cyclone Center: Can citizen scientists improve tropical cyclone intensity records? *Bull. Amer. Meteor. Soc.*, **96**, 591–607, <https://doi.org/10.1175/BAMS-D-13-00152.1>.
- Knapp, K. R., M. C. Kruk, D. H. Levinson, H. J. Diamond, and C. J. Neumann, 2010: The International Best Track Archive for Climate Stewardship (IBTrACS): Unifying tropical cyclone data. *Bull. Amer. Meteor. Soc.*, **91**, 363–376, <https://doi.org/10.1175/2009BAMS2755.1>.
- Kossin, J. P., T. L. Olander, and K. R. Knapp, 2013: Trend analysis with a new global record of tropical cyclone intensity. *J. Climate*, **26**, 9960–9976, <https://doi.org/10.1175/JCLI-D-13-00262.1>.
- Landsea, C. W., and J. Franklin, 2013: Atlantic hurricane database uncertainty and presentation in a new database format. *Mon. Wea. Rev.*, **141**, 3576–3592, <https://doi.org/10.1175/MWR-D-12-00254.1>.
- , S. Feuer, A. Hagen, D. A. Glenn, J. Sims, R. Perez, and M. C. N. Anderson, 2012: A reanalysis of the 1921–30 Atlantic hurricane database. *J. Climate*, **25**, 865–885, <https://doi.org/10.1175/JCLI-D-11-00026.1>.
- Olander, T. L., and C. S. Velden, 2007: The advanced Dvorak technique: Continued development of an objective scheme to estimate tropical cyclone intensity using geostationary infrared satellite imagery. *Wea. Forecasting*, **22**, 287–298, <https://doi.org/10.1175/WAF975.1>.
- Vigh, J. L., E. Gilleland, C. L. Williams, D. R. Chavas, N. M. Dorst, J. M. Done, G. J. Holland, and B. G. Brown, 2016: A new historical database of tropical cyclone position, intensity, and size parameters optimized for wind risk modeling. *32nd Conf. on Hurricanes and Tropical Meteorology*, San Juan, Puerto Rico, Amer. Meteor. Soc., 12C.2, <https://ams.confex.com/ams/32Hurr/webprogram/Paper293910.html>.

# AMS BOOKS

RESEARCH

APPLICATIONS

HISTORY

AMS MEMBERS GET FREE

## CLIMATE

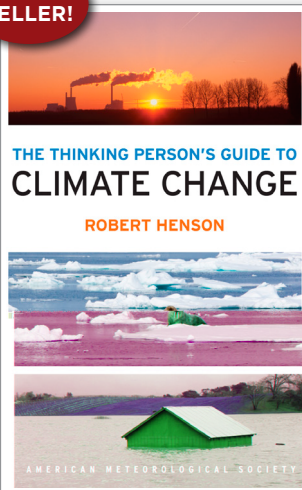
### The Thinking Person's Guide to Climate Change

ROBERT HENSON

This fully updated and expanded revision of *The Rough Guide to Climate Change* combines years of data with recent research. It is the most comprehensive overview of climate science, acknowledging controversies but standing strong in its stance that the climate is changing—and something needs to be done.

© 2014, PAPERBACK, 520 PAGES,  
ISBN: 978-1-935704-73-7  
LIST \$30 MEMBER \$20

BEST  
SELLER!




### Climate Conundrums: What the Climate Debate Reveals about Us

WILLIAM B. GAIL

This is a journey through how we think, individually and collectively, about humanity's relationship with nature, and more. Can we make nature better? Could science and religion reconcile? Gail's insights on such issues help us better understand who we are and find a way forward.

© 2014, PAPERBACK, 240 PAGES,  
ISBN: 978-1-935704-74-4 LIST \$30 MEMBER \$20



### Living on the Real World: How Thinking and Acting Like Meteorologists Will Help Save the Planet

WILLIAM H. HOOKE

Meteorologists focus on small bits of information while using frequent collaboration to make decisions. With climate change a reality, William H. Hooke suggests we look to the way meteorologists operate as a model for how we can solve the 21st century's most urgent environmental problems.

© 2014, PAPERBACK, 272 PAGES, ISBN 978-1-935704-56-0 LIST \$30 MEMBER \$22

### Synoptic-Dynamic Meteorology Lab Manual:


#### Visual Exercises to Complement Midlatitude Synoptic Meteorology

GARY LACKMANN,  
BRIAN E. MAPES, AND  
KEVIN R. TYLE

These labs link theoretical concepts with ground-breaking visualization to elucidate concepts taught in the award-winning companion textbook by Gary Lackmann, *Midlatitude Synoptic Meteorology*.

© 2017, PAPERBACK, 126 PAGES,  
ISBN 978-1-878220-26-4

LIST \$80 MEMBER \$60 STUDENT \$50

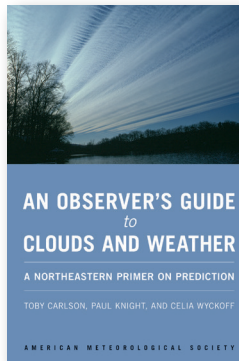


## GUIDES

### An Observer's Guide to Clouds and Weather:

#### A Northeastern Primer on Prediction

TOBY CARLSON, PAUL KNIGHT,  
AND CELIA WYCKOFF



With help from Penn State experts, start at the beginning and go deep. This primer, intended for both serious enthusiasts and new meteorology students, will leave you with both refined observation skills and an understanding of the complex science behind the weather: the ingredients for making reliable predictions of your own. It connects fundamental meteorological concepts with the processes that shape weather patterns, and will make an expert of any dedicated reader.

© 2014, PAPERBACK, 210 PAGES,  
ISBN: 978-1-935704-58-4 LIST \$30 MEMBER \$20


### Eloquent Science: A Practical Guide to Becoming a Better Writer, Speaker, and Atmospheric Scientist

DAVID M. SCHULTZ

The ultimate communications manual for undergraduate and graduate students as well as researchers in the atmospheric sciences and their intersecting disciplines.

© 2009, PAPERBACK, 440 PAGES,  
ISBN 978-1-878220-91-2

LIST \$45 MEMBER \$30



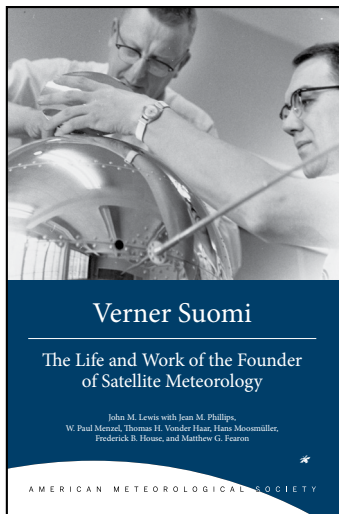
To order: [bookstore.ametsoc.org](http://bookstore.ametsoc.org), 617-226-3998, or use the order form in this magazine



NEW

**Verner Suomi:  
The Life and Work  
of the Founder of  
Satellite Meteorology**

JOHN M. LEWIS WITH  
JEAN M. PHILLIPS, W. PAUL  
MENZEL, THOMAS H. VONDER  
HAAR, HANS MOOSMÜLLER,  
FREDERICK B. HOUSE,  
AND MATTHEW G. FEARON

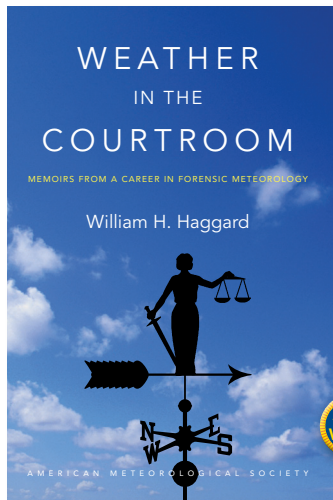


Born in a Minnesotan mining town, Suomi would spend his best years next door in Wisconsin, but not before seeing the whole world—from space, that is. This is the story of the scientist, inventor, and teacher who founded satellite meteorology, written by members of the communities that grew up around his groundbreaking work.

**LIST \$30 MEMBER \$20**

© 2016, PAPERBACK, 240 PAGES, ISBN: 978-1-944970-22-2

**Weather in the Courtroom: Memoirs  
from a Career in Forensic Meteorology**



WILLIAM H. HAGGARD


From a pioneering forensic meteorologist, the inside scoop on legendary litigations, including the disappearance of an Alaskan congressman's airplane in 1972, the collapse of Tampa Bay's Skyway Bridge in 1980, and the crash of Delta Flight 191 in Dallas/Fort Worth in 1985.

**LIST \$30 MEMBER \$20**

© 2016, PAPERBACK, 240 PAGES,  
ISBN: 978-1-940033-95-2



HISTORY



**Taken by  
Storm, 1938:**

**A Social and Meteorological History of the Great New England Hurricane, 2nd Ed.**

LOURDES B. AVILÉS



The science behind the 1938 Hurricane, which hit New England unannounced, is presented here for the first time along with new data that

sheds light on the motivations of the Weather Bureau forecasters. This compelling history successfully weaves science, historical accounts, and social analyses to create a comprehensive picture of the most powerful and devastating hurricane to hit New England to date.

© 2018, PAPERBACK, 288 PAGES, ISBN: 978-1-944970-24-6

**LIST \$30 MEMBER \$20**

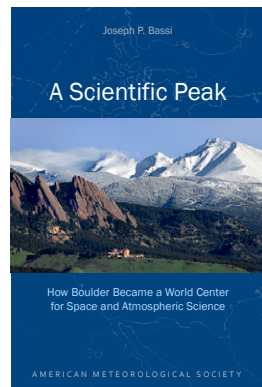
**A Scientific Peak:  
How Boulder Became a  
World Center for Space  
and Atmospheric Science**

JOSEPH P. BASSI

How did big science come to Boulder, Colorado? Joe Bassi introduces us to the characters, including Harvard sun-Earth researcher Walter Orr Roberts, and the unexpected brew of politics, passion, and sheer luck that during the Cold War era transformed this "Scientific Siberia" to home of NCAR and NOAA.


© 2015, PAPERBACK, 264 PAGES, ISBN: 978-1-935704-85-0

**LIST PRICE: \$35.00 MEMBER PRICE: \$25.00**



**Hurricane Pioneer:  
Memoirs of Bob Simpson**

ROBERT H. SIMPSON AND NEAL DORST



In 1951, Bob Simpson rode a plane into a hurricane—just one of the many pioneering exploits you'll find in these memoirs. Bob and his wife Joanne are meteorological icons: Bob was the first director of the National Hurricane Research Project and a director of the National Hurricane Center. He helped to create the Saffir-Simpson Hurricane Scale; the

public knows well his Categories 1-5. Proceeds from this book help support the AMS's K. Vic Ooyama Scholarship Fund.

© 2015, PAPERBACK, 156 PAGES

ISBN: 978-1-935704-75-1


**LIST \$25**

**MEMBER \$20**



**Booksellers, groups,  
or for examination copies:**

The University of Chicago Press:  
1-800-621-2736 (US & Canada)  
773-702-7000 (all others)  
custserv@press.uchicago.edu

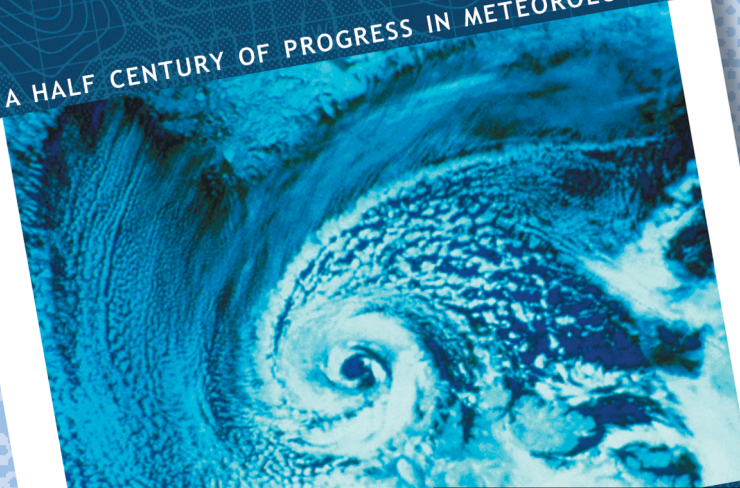


# A Half Century of Progress in Meteorology: A Tribute to Richard Reed

edited by **Richard H. Johnson and Robert A. Houze Jr.**

with selections by: **Lance F. Bosart Robert W. Burpee Anthony Hollingsworth  
James R. Holton Brian J. Hoskins Richard S. Lindzen John S. Perry Erik A. Rasmussen  
Adrian Simmons Pedro Viterbo**

A HALF CENTURY OF PROGRESS IN METEOROLOGY:



Through a series of reviews by invited experts, this monograph pays tribute to Richard Reed's remarkable contributions to meteorology and his leadership in the science community over the past 50 years. 2003.

Meteorological Monograph Series, Volume 31, Number 53; 139 pages, hardbound; ISBN 1-878220-58-6; AMS Code MM53.

List price: \$80.00

AMS Member price: \$60.00

Order Online from [bookstore.ametsoc.org](http://bookstore.ametsoc.org)