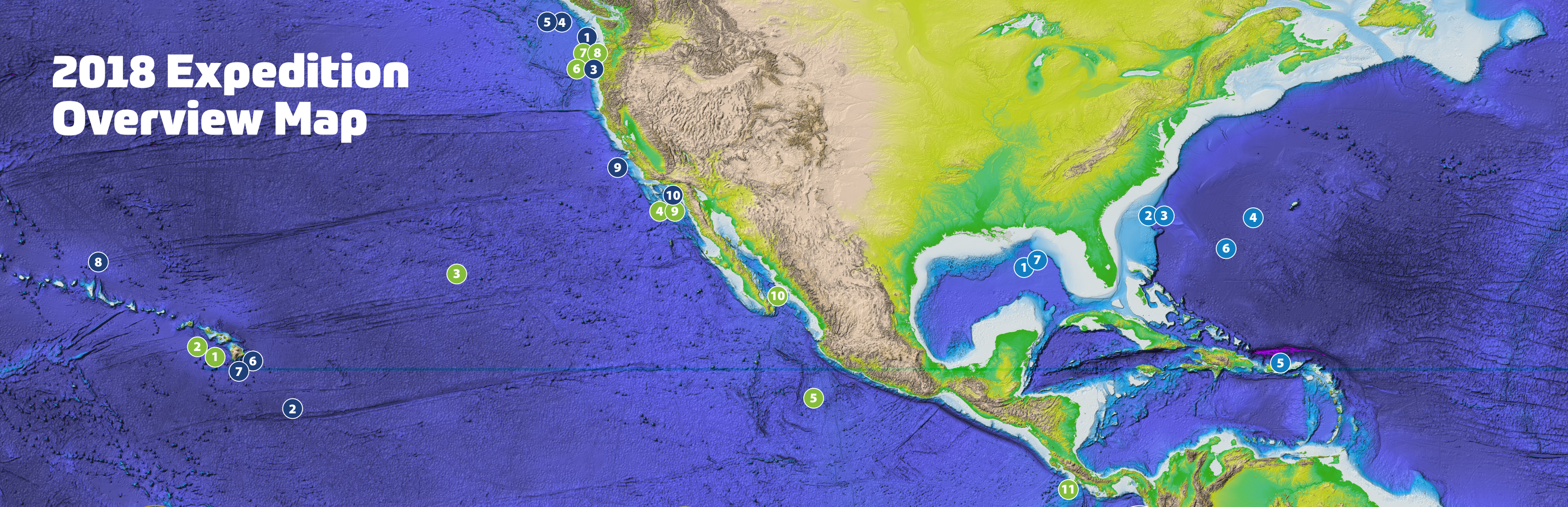












2018 Expedition Overview Map



E/V NAUTILUS EXPEDITIONS

- 1  Page 28
Cascadia Margin Meteorite Hunt
- 2  Page 38
Nautilus Maps Remote Pacific Areas
- 3  Page 40
Methane Seeps on the Cascadia Margin
- 4  Page 42
Exploring Canada's Seamounts
- 5  Page 44
Expedition 2018: Wiring the Abyss
- 6  Page 46
Mapping the Lava Deltas of Kilauea
- 7  Page 48
Expedition to Lō'ihi Seamount
- 8  Page 50
Exploring the Enigmatic Seamounts
- 9  Page 52
Monterey Bay National Marine Sanctuary
- 10  Page 54
The Southern California Continental Borderland










R/V FALKOR EXPEDITIONS

- 1  Page 131
Coordinated Robotics Part 2
- 2  Page 131
Eddy Exploration and Ecosystem Dynamics
- 3  Page 132
Voyage to the White Shark Café
- 4  Page 132
Exploring Fronts with Multiple Robots
- 5  Page 133
Solving Microbial Mysteries with Autonomous Technology
- 6  Page 133
The Seeping Cascadia Margin
- 7  Page 134
Adaptive Robotics at Hydrate Ridge
- 8  Page 134
Hunting Bubbles: Understanding Plumes of Seafloor Methane
- 9  Page 135
Venting and Seeping Along the California Coast
- 10  Page 136
Investigation of a New Hydrothermal Vent Field
- 11  Page 137
Autonomous Exploration at the Costa Rican Shelf Break



NOAA SHIP OKEANOS EXPLORER EXPEDITIONS

- 1  Page 78
Deep-Sea Exploration of the US Gulf of Mexico
- 2  Page 82
Windows to the Deep 2018*
- 3  Page 86
Windows to the Deep: The Blake Ridge Wreck*
- 4  Page 88
Mapping Deepwater Areas Southeast of Bermuda*
- 5  Page 90
Océano Profundo 2018: Exploring Deep-Sea Habitats*
- 6  Page 98
Mapping Deepwater Areas off the Southeast US*
- 7  Page 102
Gulf of Mexico Technology Demonstration

