



# **Clear-Sky Probability for the 2023 Annular Solar Eclipse and the 2024 Total Solar Eclipse Using the NREL National Solar Radiation Database**

Stephen Wilcox,<sup>1</sup> Billy Roberts,<sup>2</sup> Manajit Sengupta,<sup>2</sup>  
Aron Habte,<sup>2</sup> Jaemo Yang,<sup>2</sup> and Tom Stoffel<sup>1</sup>

*1 Solar Resource Solutions, LLC*

*2 National Renewable Energy Laboratory*

**NREL is a national laboratory of the U.S. Department of Energy  
Office of Energy Efficiency & Renewable Energy  
Operated by the Alliance for Sustainable Energy, LLC**

This report is available at no cost from the National Renewable Energy  
Laboratory (NREL) at [www.nrel.gov/publications](http://www.nrel.gov/publications).

Contract No. DE-AC36-08GO28308

**Technical Report**  
NREL/TP-5D00-86679  
August 2023



# Clear-Sky Probability for the 2023 Annular Solar Eclipse and the 2024 Total Solar Eclipse Using the NREL National Solar Radiation Database

Stephen Wilcox,<sup>1</sup> Billy Roberts,<sup>2</sup> Manajit Sengupta,<sup>2</sup> Aron Habte,<sup>2</sup> Jaemo Yang,<sup>2</sup> and Tom Stoffel<sup>1</sup>

*1 Solar Resource Solutions, LLC*

*2 National Renewable Energy Laboratory*

## **Suggested Citation**

Wilcox, Stephen, Billy Roberts, Manajit Sengupta, Aron Habte, Jaemo Yang, and Tom Stoffel. 2023. *Clear-Sky Probability for the 2023 Annular Solar Eclipse and the 2024 Total Solar Eclipse Using the NREL National Solar Radiation Database*. Golden, CO: National Renewable Energy Laboratory. NREL/TP-5D00-86679.

<https://www.nrel.gov/docs/fy23osti/86679.pdf>.

**NREL is a national laboratory of the U.S. Department of Energy  
Office of Energy Efficiency & Renewable Energy  
Operated by the Alliance for Sustainable Energy, LLC**

This report is available at no cost from the National Renewable Energy Laboratory (NREL) at [www.nrel.gov/publications](http://www.nrel.gov/publications).

Contract No. DE-AC36-08GO28308

**Technical Report**  
NREL/TP-5D00-86679  
August 2023

National Renewable Energy Laboratory  
15013 Denver West Parkway  
Golden, CO 80401  
303-275-3000 • [www.nrel.gov](http://www.nrel.gov)

## NOTICE

This work was authored in part by the National Renewable Energy Laboratory, operated by Alliance for Sustainable Energy, LLC, for the U.S. Department of Energy (DOE) under Contract No. DE-AC36-08GO28308. Funding provided by U.S. Department of Energy Office of Energy Efficiency and Renewable Energy Solar Energy Technologies Office. The views expressed herein do not necessarily represent the views of the DOE or the U.S. Government.

This report is available at no cost from the National Renewable Energy Laboratory (NREL) at [www.nrel.gov/publications](http://www.nrel.gov/publications).

U.S. Department of Energy (DOE) reports produced after 1991 and a growing number of pre-1991 documents are available free via [www.OSTI.gov](http://www.OSTI.gov).

*Cover Photos by Dennis Schroeder: (clockwise, left to right) NREL 51934, NREL 45897, NREL 42160, NREL 45891, NREL 48097, NREL 46526.*

NREL prints on paper that contains recycled content.

## List of Acronyms

DNI	direct normal irradiance
FARMS	Fast All-Sky Radiation Model for Solar Applications
GOES	Geostationary Operational Environmental Satellite
NREL	National Renewable Energy Laboratory
NSRDB	National Solar Radiation Database

## Executive Summary

The National Renewable Energy Laboratory (NREL) and collaborators have created a clear-sky probability analysis to help guide viewers to the 2023 annular solar eclipse and the 2024 total solar eclipse. Using cloud and solar data from the NREL National Solar Radiation Database (NSRDB), the analysis provides cloudless-sky probabilities specific to the date, time, and location of each eclipse with a 4-km resolution. Though not intended to be an eclipse weather forecast, the detailed maps can help guide eclipse enthusiasts to likely optimal viewing locations. Additionally, high-resolution data are presented for the centerline of the path of each eclipse, representing the likelihood for cloudless skies and atmospheric clarity. The NSRDB provides industry, academia, and other stakeholders with high-resolution solar irradiance data to support feasibility analyses for photovoltaic and concentrating solar power generation projects.

# Table of Contents

Introduction .....	1
Cloudless-Sky Analysis.....	2
Illustrating Analysis Results .....	3
Understanding the Results .....	9
The NSRDB .....	10
Bibliography .....	11

## List of Figures

Figure 1. Cloudless-sky probabilities for October 14, 2023 .....	3
Figure 2. Cloudless-sky probabilities for April 8, 2024.....	4
Figure 3. October 14, 2023, annular eclipse centerline profile .....	5
Figure 4. April 8, 2024, total eclipse centerline profile .....	6
Figure 5. Cloudless-sky probabilities for October 14, 2023, full NSRDB region .....	7
Figure 6. Cloudless-sky probabilities for April 8, 2024, full NSRDB region.....	8

## Introduction

Eclipse watchers are enthusiastically awaiting the rare occurrence of two solar eclipses that will be visible in portions of the western hemisphere in 2023 and 2024. An annular eclipse, where the moon is centered on the sun but not completely covering it, will occur on October 14, 2023. A total eclipse, where the moon will completely occlude the sun, plunging the area along its path into an eerie daytime darkness, will occur on April 8, 2024. Two solar eclipses occurring within 6 months of each other is unusual, and to overlap geographically is even more rare.

The two eclipses provide sharply different viewing experiences. The annular eclipse will appear as a bright ring in the sky, and although approximately 90% of the sun will be blocked by the moon, the remaining visible ring and its intense light must be viewed only with special filters or projection methods to avoid eye damage. Conversely, the total eclipse can be viewed without special equipment for the few minutes of totality. It will appear as a black disk surrounded by feathery tendrils of the sun's corona, which are always present but cannot normally be seen.

In each case, viewing the eclipse can be completely spoiled by the presence of a single cloud or other dense, haze-producing atmospheric components. An analysis using the National Solar Radiation Database (NSRDB) (Sengupta et al. 2018) from the National Renewable Energy Laboratory (NREL) provides the opportunity to identify areas along the eclipse path that have the greatest likelihood of cloudless, clear skies. With this information, eclipse watchers can make travel plans—and even alternate travel plans—well in advance of the eclipse events.



## Cloudless-Sky Analysis

The central line of the 2023 annular eclipse will pass over the western United States, portions of Central America, and Columbia and Brazil in South America. A view of a partial eclipse, where only a portion of the moon covers the sun's disk, will be visible as far north as central Alaska and as far south as central Argentina.

The path of the 2024 total eclipse passes over central Mexico, the central and northeastern United States, and several eastern Canadian provinces. The partial eclipse view extends to the entirety of Central America, North America (except Alaska), Greenland, and Iceland.

These paths, as well as most of the partial eclipse areas, are within the area covered by the NSRDB. Eclipse watchers always seek to set up under clear skies, but that can be an elusive goal because clouds are among the most difficult weather elements to predict with any certainty more than a few hours in advance. Unfortunately, even a reliable short-term forecast might not suffice because heavy traffic on the day of the eclipse could hinder relocation travel beyond the effects of a weather system.

Considering historical climate data, however, a reliance on the *probability* of clear skies is an informed starting point for selecting a worthwhile location for viewing an eclipse. The analysis presented here takes a focused statistical approach to determine the likelihood of clear skies at any location along the path of each eclipse. The NSRDB coverage area holds 24 years of data at half-hourly intervals for every  $0.04^\circ$  of latitude and longitude. In addition to solar irradiance estimates, the NSRDB provides half-hourly cloud type estimates for much of North America, Central America, and South America. Among the cloud type values designated in the NSRDB are "clear" and "probably clear," which are well suited to the needs of eclipse watchers.

For this analysis to account for short-term daily weather patterns as well as the typical 3-day life cycle of large weather systems, we chose to sample the three half-hour values closest to the actual local eclipse time at each location for the 5 days on either side of the eclipse date for each of the 24 years of the NSRDB. The short 1-hour window around the eclipse time is advantageous because of the effects of daily weather patterns that exist in many areas. For example, one time of day might be typically clear yet cloudy 2 or 3 hours later, and this approach helps isolate daily patterns to the local time of the eclipse. The time of the sampling is updated at half-hour intervals as the eclipse progresses along the path. For each pixel (approximately 4 km by 4 km in coverage), up to 759 values form a sample representing the range of weather conditions characteristic to that location and time. From that data set, the frequency of the two clear-sky NSRDB designations determines a cloudless-sky probability for each pixel.

The same procedure provides the clear-sky probability for areas elsewhere in the NSRDB that are not in the path of the eclipse. The sample time for those locations was chosen to be the time for the closest point along the eclipse path.

One captivating feature of a total solar eclipse is the appearance of planets and stars during totality. As with nighttime viewing of stars, the clearer the atmosphere, the greater the number of celestial objects that will be visible during the totality. Because atmospheric components other than clouds, such as water vapor and aerosols, can affect atmospheric clarity, we extracted the coincident direct normal irradiance (DNI) solar values from the NSRDB. DNI signifies sunlight traveling directly from the sun through the atmosphere. The magnitude of the DNI in cloudless skies provides an excellent measure of atmospheric clarity, which serves to characterize

atmospheric conditions at the time of the eclipse for each pixel location. Toward this end, we provide the average DNI *specific to cloudless conditions* as an index of atmospheric clarity. This is also valuable information to consider when choosing a viewing location.

## Illustrating Analysis Results

The cloudless-sky probabilities for the contiguous United States are mapped in Figure 1 (2023) and Figure 2 (2024).<sup>1</sup> The eclipse paths,<sup>2</sup> which are of greatest interest to serious eclipse watchers, are shown by the dashed lines. The full eclipse occurs only within the bounds of this path, which is roughly 200-km wide (about 125 miles). The longest duration of the eclipse will occur along the centerline of the path, which is shown on the map as a solid line.

**Figure 1. Cloudless-sky probabilities for October 14, 2023**

---

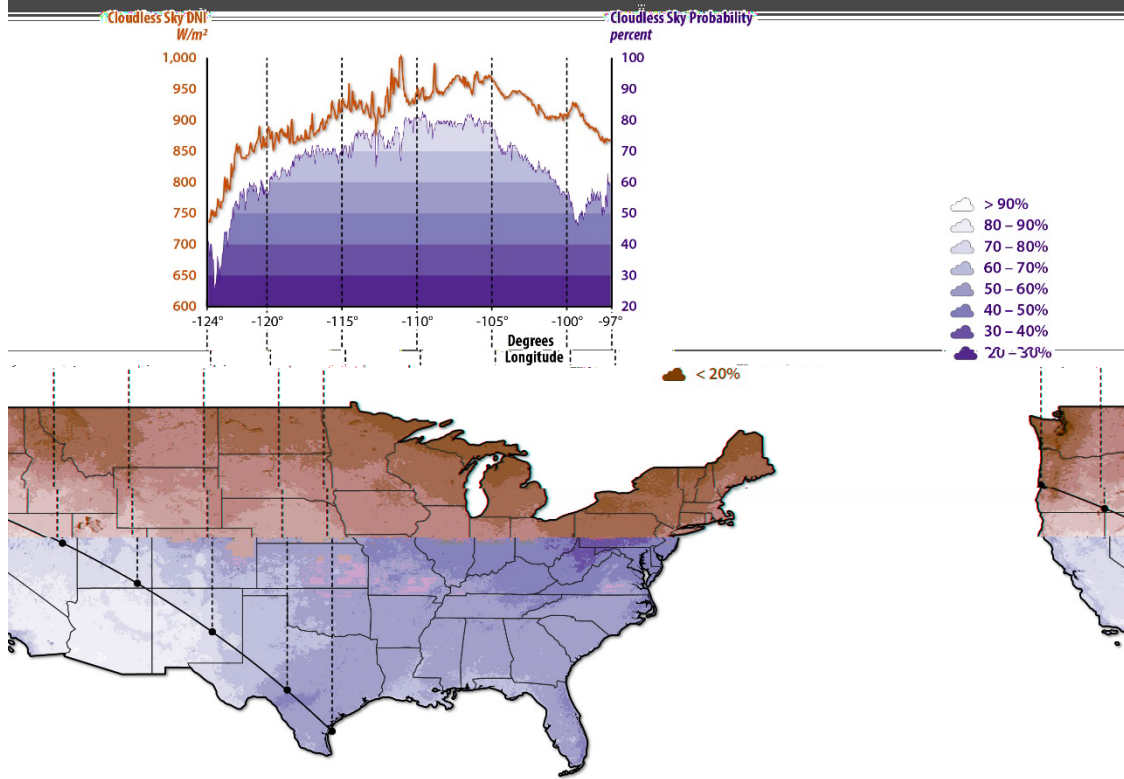
<sup>1</sup> Full-resolution versions of all maps are available at <https://www.nrel.gov/gis/solar-resource-maps.html>.

<sup>2</sup> The eclipse paths shown are from “Eclipse Predictions by Fred Espenak, NASA/GSFC” (Esenak 2014a; 2014b).

### **Figure 2. Cloudless-sky probabilities for April 8, 2024**

Figure 3 (2023) and Figure 4 (2024) show the eclipse path, but they also include a corresponding graph of cloudless-sky probabilities and average DNI profiles (as an indicator of atmospheric clarity) by longitude along the centerline of each eclipse. Using this information, eclipse watchers can find coincident occurrences by region of high probability for cloudless skies with high DNI to optimize the search for a viewing location. The most important factor by far in this analysis is the probability of cloudless skies, which should be the primary consideration when selecting an eclipse viewing site. High DNI, representing atmospheric clarity, is a secondary but useful factor.

## Cloudless Sky Probability and DNI Along the Path of the Annular Eclipse on October 14, 2023



The probability of cloudless skies calculated from long-term historic cloud data at the date and time of the centerline of the path of annularity. The graph above shows details of the cloudless sky probabilities along the path of annularity with the average clear sky direct normal irradiance (DNI) corresponding with the probabilities to indicate the potential solar energy that could not be interpreted as a weather forecast. The data were derived from the National Solar Radiation Database (NSRDB) maintained by the National Renewable Energy Laboratory and Solar Resource Solutions, LLC.

Source: <https://nsrdb.nrel.gov>



Cartography by  
Billy J. Roberts, April 26, 2023

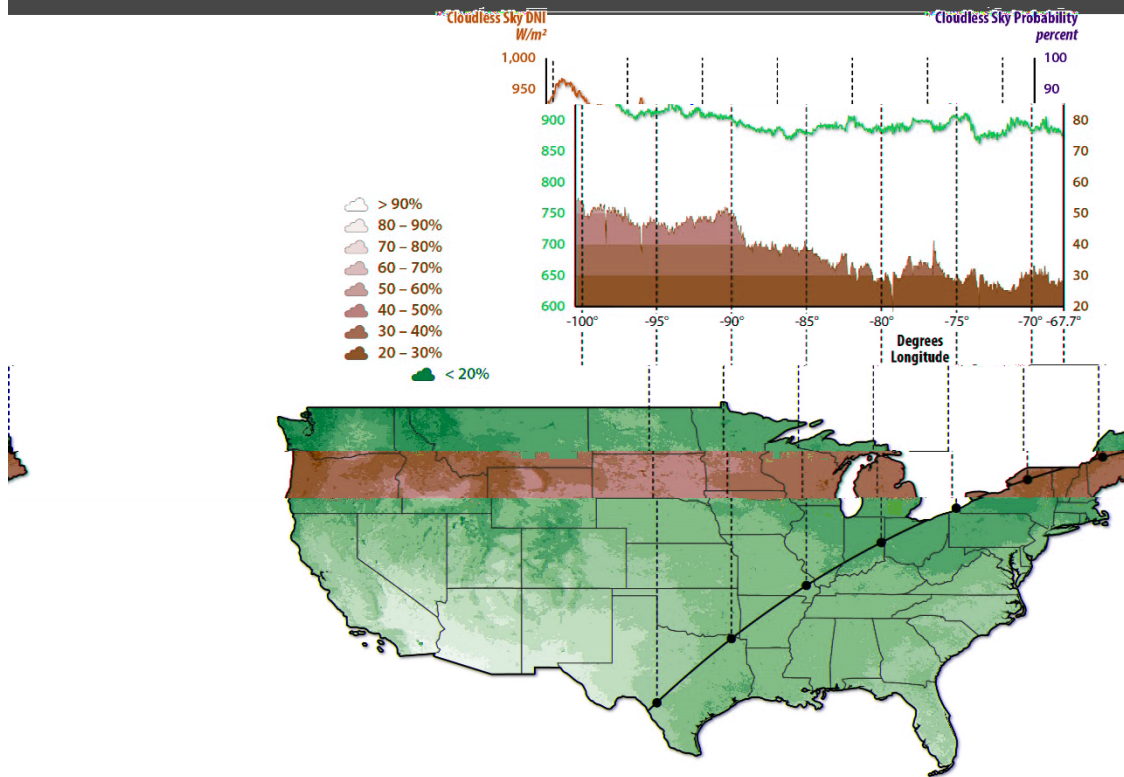
\*The path of annularity from "Eclipse Predictions by Fred Espenak, NASA's GSFC."

### About the Map

The purple areas indicate the probability of cloudless skies along the path of annularity. The line traces the path of annularity, along with the atmospheric clarity. This study was produced by the National Solar Radiation Database (NSRDB) and was produced by Solar Resource Solutions, LLC. For more information, visit <https://nsrdb.nrel.gov>

**Figure 3. October 14, 2023, annular eclipse centerline profile**

## Cloudless Sky Probability and DNI Along the Path of the Annular-Eclipse on April 8, 2024




### About the Map

The purple areas indicate the probability of cloudless skies calculated from long-term historic cloud data at the date and time of totality. The line traces the centerline of the path of totality\*. The graph above shows details of the cloudless sky probabilities along the eclipse centerline, along with the average clear sky direct normal irradiance (DNI) corresponding with the probabilities to indicate atmospheric clarity. This should not be interpreted as a weather forecast. The data were derived from the National Solar Radiation Database (NSRDB) and were produced by the National Renewable Energy Laboratory and Solar Resource Solutions, LLC. For more information, visit: <https://nsrdb.nrel.gov>

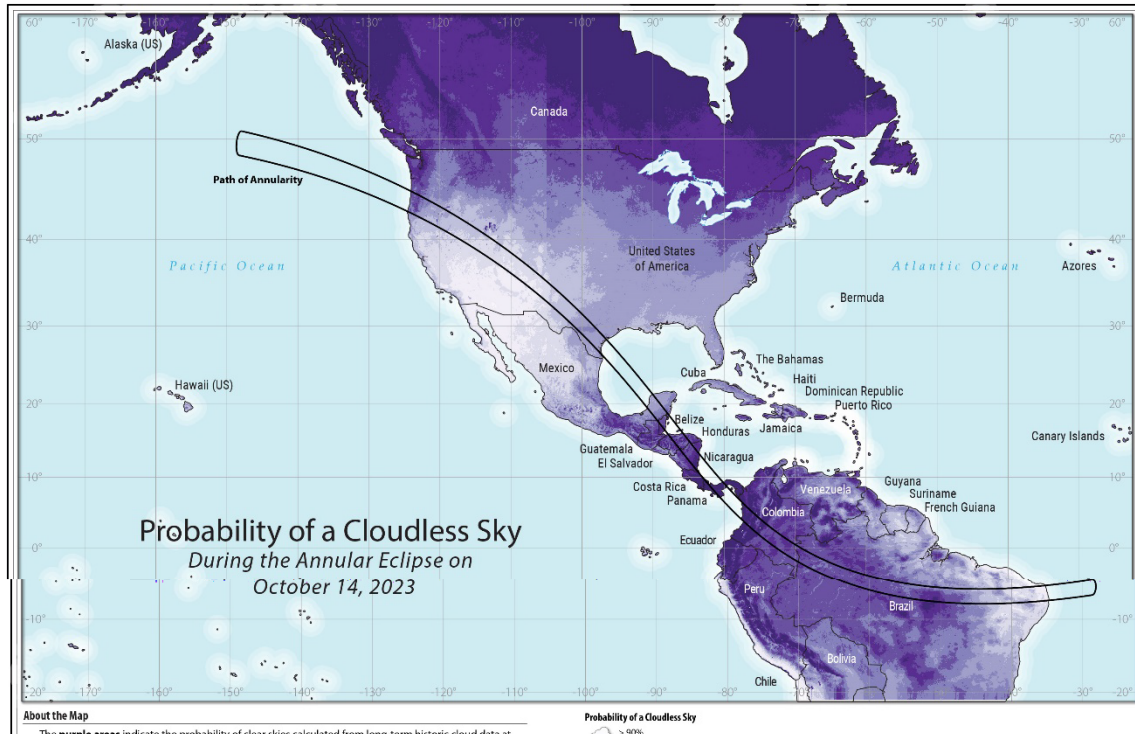


\*The path of totality from "Eclipse Predictions by Fred Espenak, NASA's GSFC.

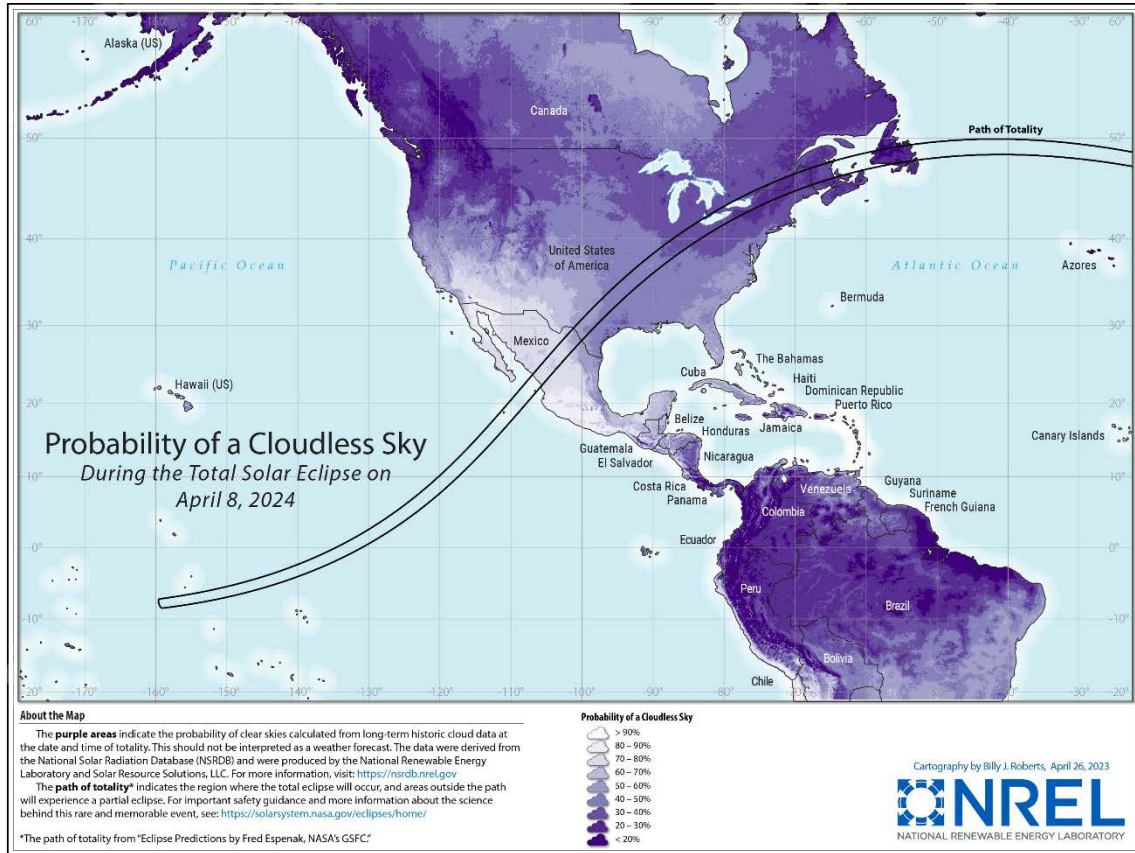


**Figure 4. April 8, 2024, total eclipse centerline profile**

Both eclipses will be visible well beyond the boundaries of the United States shown in Figure 3 and Figure 4. The NSRDB covers the entirety of the eclipse paths over land as well as most of the geographic area of partial eclipse viewing. Figure 5 (2023) and Figure 6 (2024) show the clear-sky probability maps for the larger extent of the NSRDB.



**Figure 5. Cloudless-sky probabilities for October 14, 2023, full NSRDB region**



**Figure 6. Cloudless-sky probabilities for April 8, 2024, full NSRDB region**

## Understanding the Results

Although interpreting the eclipse maps is straightforward, applying the information to find the best viewing location must be accompanied by strong caveats. Not the least of these caveats is that the clear-sky probability for any location is rendered irrelevant by actual conditions as the moment of the eclipse approaches. For most pixels, the sample cloud values in this analysis range from completely overcast to completely clear; hence, *any* sky condition is possible at any location. Thus, these probabilities are not a guarantee or a forecast, and in the final analysis, there is no arguing with the weather! If an eclipse watcher has the flexibility to travel on or before the eclipse day, however, these maps could help select a primary viewing location and several alternatives. As the day of the eclipse approaches, these maps, coupled with short-range weather forecasts, can provide useful location information to maximize the likelihood of viewing the solar eclipse in clear skies.



## The NSRDB

The source data for this analysis, the 1998–2021 NREL NSRDB, provides industry, academia, and other stakeholders with high-resolution solar irradiance data to support feasibility analyses for photovoltaic and concentrating solar power generation projects. Improved satellite-based solar irradiance models are essential to increasing the deployment of solar energy conversion systems and to understanding system efficiencies of existing installations. In particular, the improved solar resource data will reduce the financial risks presently associated with the design, deployment, and routine operations of utility-scale solar energy conversion systems. NREL, the University of Wisconsin, and the National Oceanic and Atmospheric Administration collaborated to develop a 4-km by 4-km product for the Geostationary Operational Environmental Satellite (GOES) coverage region using the Fast All-Sky Radiation Model for Solar Applications (FARMS) as the underlying radiative transfer model. The NSRDB uses a two-stage scheme to first retrieve cloud properties and then use those properties in FARMS to calculate surface radiation. The project creates a half-hourly, 4-km gridded solar irradiance product of known quality and accuracy for use in the database.

## Bibliography

Espenak, Fred. 2014a. “Path of the Annular Solar Eclipse of 2023 Oct 14.” NASA Eclipse Web Site. <https://eclipse.gsfc.nasa.gov/SEpath/SEpath2001/SE2023Oct14Apath.html>.

Espenak, Fred. 2014b. “Path of the Total Solar Eclipse of 2024 Apr 08.” NASA Eclipse Web Site. <https://eclipse.gsfc.nasa.gov/SEpath/SEpath2001/SE2024Apr08Tpath.html>.

Sengupta, Manajit, Yu Xie, Anthony Lopez, Aron Habte, Galen Maclaurin, and James Shelby. 2018. “The National Solar Radiation Data Base (NSRDB).” *Renewable and Sustainable Energy Reviews* 89: 51–60. <https://doi.org/10.1016/j.rser.2018.03.003>.