

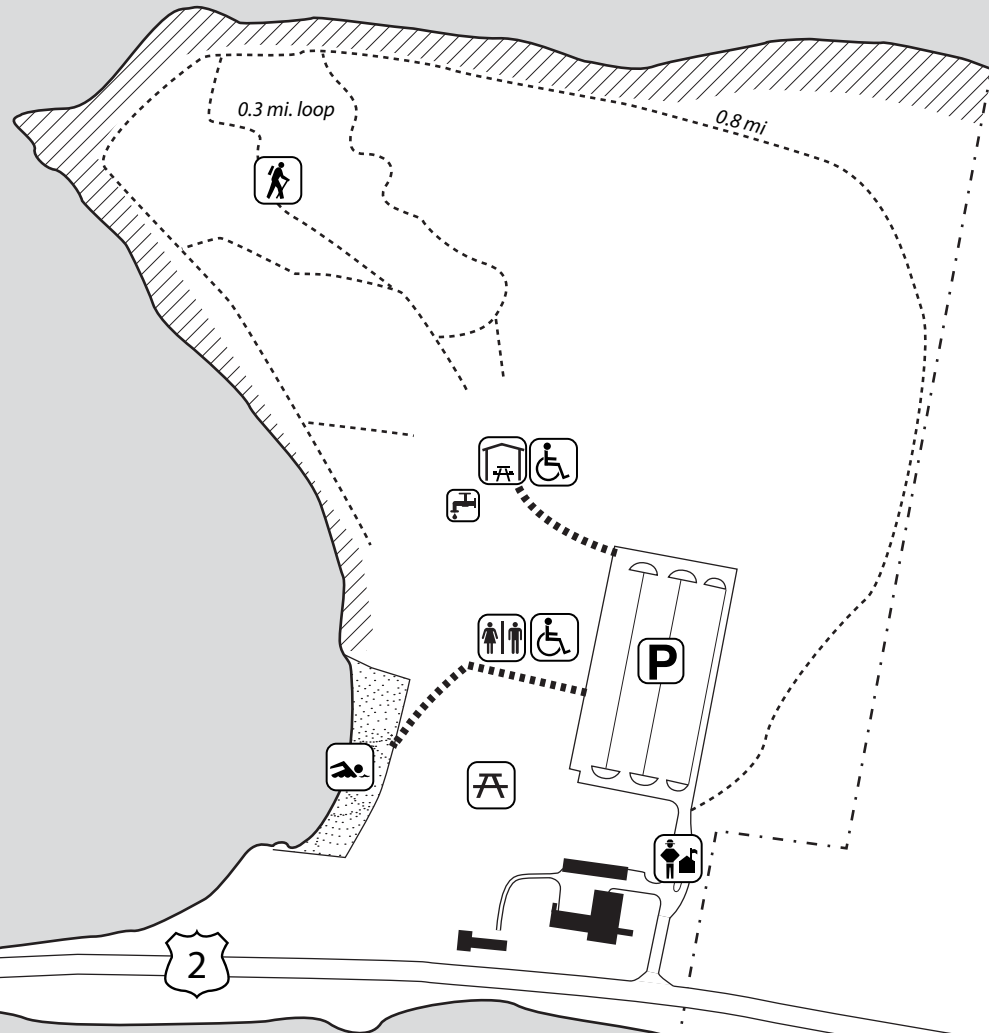
# Knight Point State Park

North Hero, Vermont

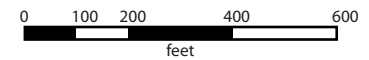


## LEGEND

-  Park office
-  Parking
-  Picnic area
-  Restrooms
-  Accessible facility
-  Drinking water
-  Trailhead
-  Picnic shelter
-  Playground
-  Swimming area
-  Trail
-  Park boundary
-  State natural area
-  Sand



Private Property



Draw Bridge

to Grand Isle



Lake Champlain

to North Hero

## Knight Point State Park

Welcome to Knight Point on North Hero Island. Knight Point opened as a state park in 1978, but its history goes back much further. John Knight, the Point's first resident, began ferry service between the islands in 1785. His family operated a ferry until the first bridge opened in 1892. The historic Knight Point house is a parks staff residence. The wooden frame wing is a reconstruction of the Knight Tavern, an inn built in 1790 for travelers crossing between the islands. The brick section of the building, added to the tavern in 1845, has an unusual two-story porch.

While expansive lawns and meadows make up much of this 54-acre day use park, the forest along the lakeshore is a significant natural feature. In addition to stands of mature, windswept oak and maple on the point, hickory and hophornbeam are found farther inland. Tight clusters of cedar trees enhance the beauty and wildlife cover of the area.

The cobbled shoreline, west of the swimming beach and extending around the point, is a State Natural Area. It's the largest undisturbed example of this type of natural community on Lake Champlain, and is home to an unusually diverse group of uncommon plant species.

A trail loops around the point and offers scenic lake and shore vistas, plus intimate opportunity for close-up nature and forest viewing. A connecting path cuts through the meadow for those wishing to shorten the walk. Both trails are wide and easy to follow.

The land you can see south of Knight Point is Grand Isle. The channel between the islands is known as "The Gut" and is one of only three navigable routes between the main body of Lake Champlain, and the lake's

"inland sea," east of the drawbridge. Because it is spanned by a draw bridge, this is the only passage suitable for sailboats and large cruisers. There is usually plenty of boat traffic to watch from the beach.

**Getting There** – Knight Point State Park is four miles north of Grand Isle Village and three miles south of North Hero Village on US Route 2.

### Knight Point State Park Amenities:

- Swimming beach
- Picnic and group facilities
- Boat rentals

### Recreating and Sightseeing in the Area: *Grand Isle*

- The Hyde Log Cabin State Historic Site
- Grand Isle State Fish Hatchery

### *Isle LaMotte*

- St. Anne's Shrine
- ancient coral reef

**North Hero** - North Hero State Park

**Milton** - Sand Bar State Park

**Alburgh** - Alburgh Dunes State Park

**For more information, contact:**

**Knight Point State Park**

**44 Knight Point Road**

**North Hero, VT 05474**

**(802) 372-8389 (operating season)**

**Or**

Vt State Parks Reservations Center

(888)409-7579 9am-4pm Mon-Fri

[www.vtstateparks.com](http://www.vtstateparks.com)

To request this publication in Braille or alternate visual format, please contact [parks@vermont.gov](mailto:parks@vermont.gov)

VT TDD Relay Dial 7-1-1


Printed on recycled paper

04/08 CAW

---

---

# Knight Point State Park Map & Guide



**Memorial Day Weekend - Labor Day**

**Swimming**

**Boat rentals**

**Picnicking**

**Group Events**



**AGENCY OF NATURAL RESOURCES**  
Department of Forests, Parks and Recreation

---

---