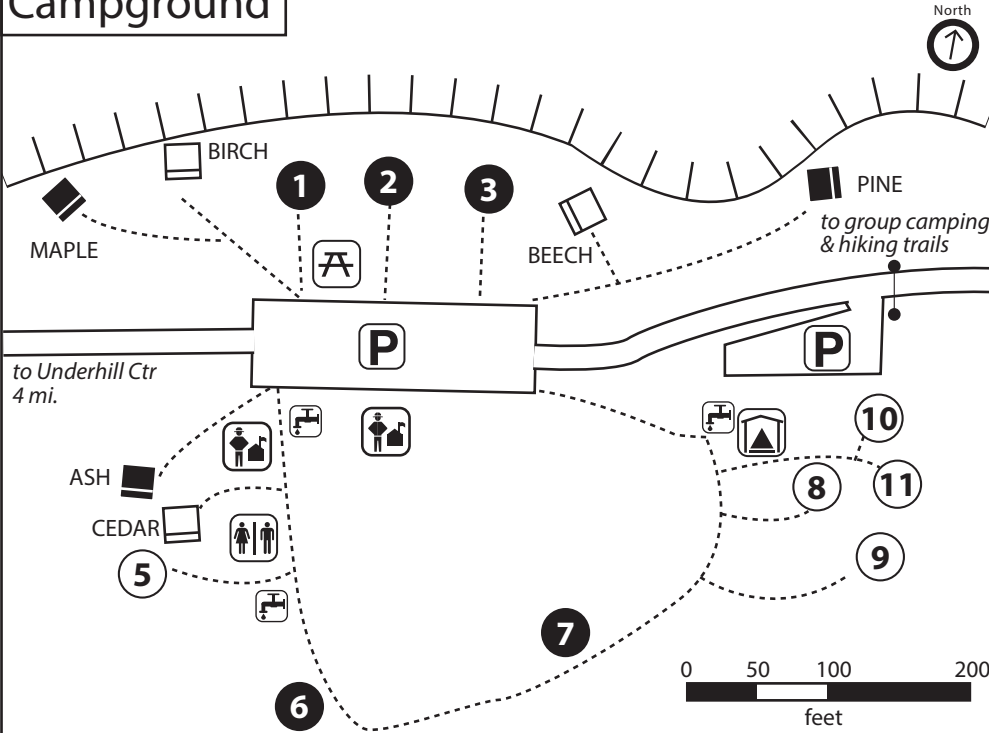


Underhill State Park

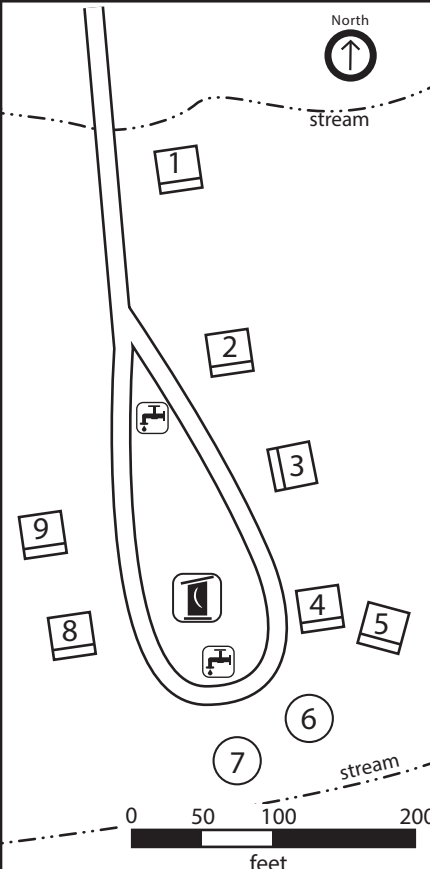
Underhill Center, Vermont



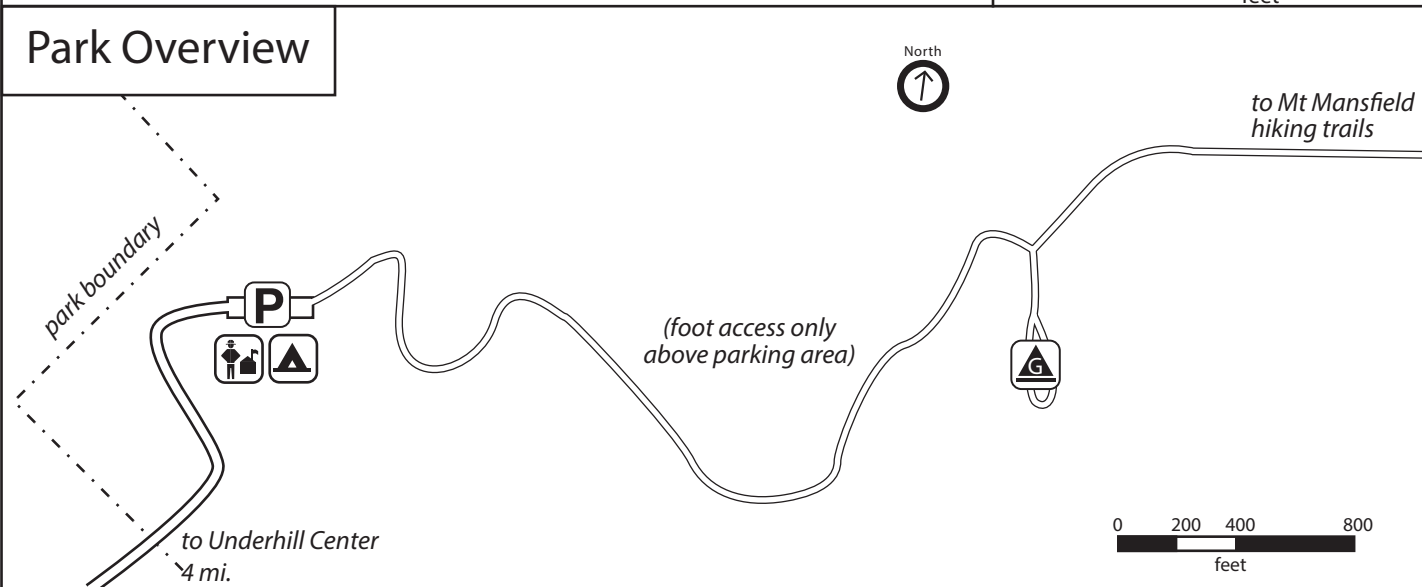
Campground



Group Camping Area



Park Overview



LEGEND

- Park office
- Campground
- Group Camping
- Prime campsite
- Campsite
- Prime lean-to
- Lean-to
- Parking
- Picnic area
- Restrooms
- Drinking water
- Pit toilet
- Sheltered tentsite
- Steep bank
- Foot Trail

this map is intended for informational purposes only

Underhill State Park

Welcome to Underhill State Park, located in Vermont's 44,444 acre Mt. Mansfield State Forest. On the headwaters of the Brown's River, at 1850 feet elevation, the park lies on the western slope of the 4393 foot Mt. Mansfield, the state's highest peak. Just over the summit ridge is Stowe Mountain Resort, one of North America's first ski resorts.

The elevation and corresponding exposure to harsh climatic conditions have resulted in some relatively unusual vegetation types along the mountain's summit ridge. The low, stunted plants found in the alpine tundra near the summit are very rare in New England; they are more typical of types found on broad expanses of Arctic tundra a thousand miles farther north. These plants are fragile- when you hike to the summit, please stay on marked trails.

The park includes structures built by the Civilian Conservation Corps or CCC, a nationwide public works program created during the great economic depression of the 1930's to provide jobs and training for thousands of unemployed. Many state and national parks trace their origins to the CCC era.

In addition, the park contains a small campground, picnic grounds, and a group camping area. The campground has a restroom facility with flush toilets and cold running water, but no showers. Due to the park's hillside nature, it is not suitable for RVs or trailers. All campsites are walk-in. This off-grid park uses solar power for office functions, and to operate the water system. The group camping area consists of a small level field with 7 lean-to shelters, a 0.8 mile moderate walk uphill from the main campground. There is a pit toilet that serves the group area.

The park is probably best known for its hiking. There are four trails to the summit ridge of Mt. Mansfield from Underhill State Park. Walking up the gated road from the park headquarters, the

trails begin branching off shortly above the group camp area. The Sunset Ridge Trail, 3 miles to the summit, is the most popular. Vermont's *Long Trail* traverses the summit ridge and, with several trails from the other side of the mountain, many loops are possible. Hiking information and trail maps are available at the park headquarters.

Underhill State Park Amenities

- 11 tent campsites
- 6 lean-to shelters
- Group camping area- 7 lean-tos, 2 tent sites
- Firewood for sale

Recreating & Sightseeing in the Area

Jeffersonville

- Smuggler's Notch Resort
- Smuggler's Notch Scenic Highway & hiking

Stowe

- Stowe Mt Resort-gondola and toll road
- Historic downtown shopping & dining
- Stowe Recreation Path
- Bingham Falls

For More Information, Contact:

Underhill State Park

PO Box 249

Underhill Center, VT 05490

Physical Address:

352 Mountain Road, Underhill, VT 05490

(802)630-7270 (Operating Season)

VT State Parks Reservation Center

(888) 409-7579 M-F 9:00 AM- 4:00 PM

www.vtstateparks.com



AGENCY OF NATURAL RESOURCES

Department of Forests, Parks and Recreation

To request this publication in Braille or alternate visual format, please contact parks@vermont.gov

VT TDD Relay Dial 7-1-1

Printed on recycled paper

01/2017-ERP

Underhill State Park Map & Guide



Operating Season:
Memorial Day Weekend – Late October

Camping
Group Camping
Hiking
Picnicking
