



MEDIA ADVISORY

Contact: Marcus Landon Aydlett
(671) 472-0946 (W), (671) 777-5337 (C)
marcus.aydlett@noaa.gov

FOR IMMEDIATE RELEASE
May 23, 2024

NOAA’s Western North Pacific Tropical Cyclone (TC) Outlook for the remainder of 2024 is for: Below-normal activity for the Federated States of Micronesia (FSM), the Republic of the Marshall Islands (RMI), the Commonwealth of the Northern Mariana Islands (CNMI) and the Territory of Guam; and for below-normal to normal activity for the Republic of Palau (ROP)

The United States-Affiliated Pacific Islands (USAPI) of the FSM, the RMI, the CNMI and Guam will likely see below-normal tropical cyclone (TC) activity for the remainder of 2024, while TC activity across the ROP is anticipated to be normal to below-normal for the remainder of 2024.

Below-normal activity is consistent with the expected shift from El Niño to ENSO-Neutral, and then to La Niña, as supported by the latest National Weather Service (NWS) Climate Prediction Center (CPC) [ENSO Diagnostics Discussion](#). As ENSO-Neutral conditions shift to a La Niña pattern by late summer, this is likely to further result in less regional activity, similar to the 2020-2022 La Niña years. Basin-wide TC activity typically shifts eastward in El Niño years, and westward during La Niña years. A westward shift in TC activity is predicted to keep TC activity below-normal for the Marianas, eastern FSM and the RMI, but normal to below-normal for the ROP and possibly for the western FSM.

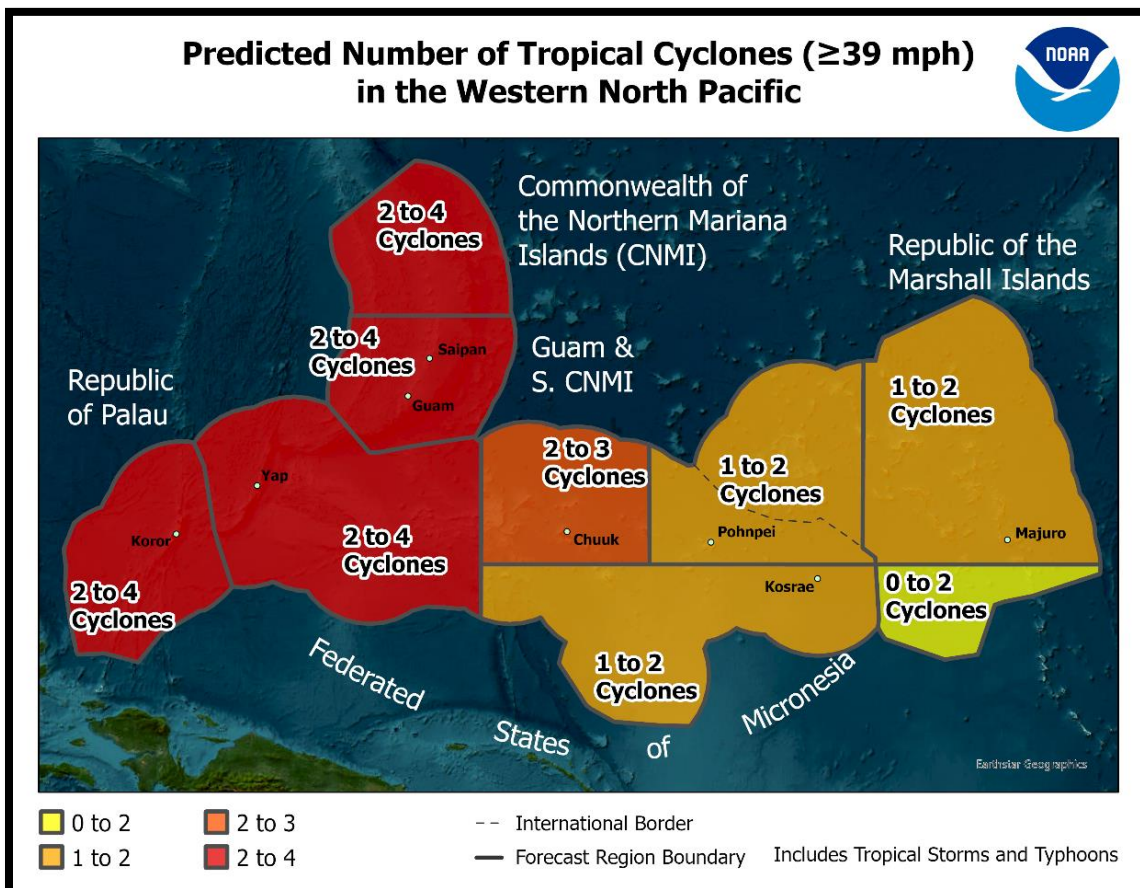


Figure 1: Predicted number of named storms (tropical cyclones of tropical storm and typhoon intensity), as listed in Table 1 on page 2.

REGION	NAMED STORMS (≥39 mph max sustained wind)	TYPHOONS (≥74 mph max sustained wind)
Marshall Islands (north of 6N)	1 or 2	0
Marshall Islands (south of 6N)	0 to 2	0
Pohnpei State (north of 6N)	1 or 2	0 or 1
Chuuk State (north of 6N)	2 or 3	0 or 1
Kosrae, Pohnpei, Chuuk States (south of 6N)	1 or 2	0 or 1
Yap State	2 to 4	1 or 2
Palau	2 to 4	1 or 2
Guam, Rota, Tinian and Saipan	2 to 4	1 or 2
Northern CNMI	2 to 4	1 or 2

Table 1: 2024 Tropical storm and typhoon activity outlook for various regions of Micronesia. The “Named Storms” column includes those systems, which attain tropical storm, typhoon and super typhoon intensity.

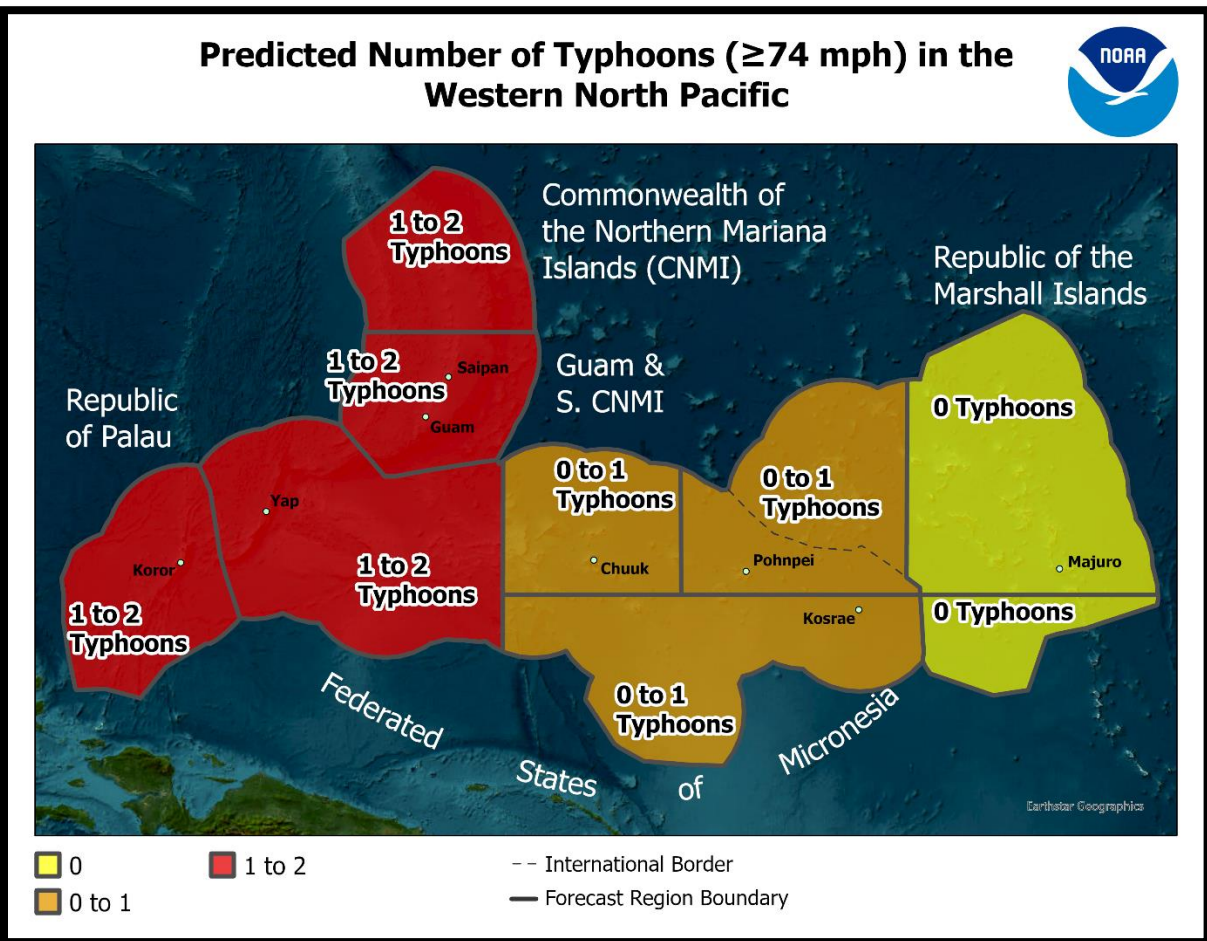


Figure 2: Predicted number of tropical cyclones of typhoon (≥74 mph sustained winds) intensity. (Listed in Table 1.)

This outlook is a general guide to the predicted, overall TC activity across the USAPI and does not indicate how many of these systems will actually make landfall. However, the outlook does provide a general idea of how many tropical storms and/or typhoons could affect a specific island or a group of islands across Micronesia, with peripheral effects such as strong damaging winds, torrential rainfall, and/or storm surge/inundation.

Although TC activity peaks around September-November for many regional locations, TCs can occur throughout the year across the western North Pacific. Therefore, there is no clearly defined ‘typhoon season’. TC activity can fluctuate greatly from year to year, though **it only takes one to cause significant impacts**. [This was highlighted by Typhoon Mawar’s destruction to Guam in May 2023, despite an inactive remainder of the 2023 season during a strong El Niño when high activity was expected.] Therefore, we always urge residents, visitors and mariners to maintain preparedness for TCs year-round. Please visit the [Guam Homeland Security/Office of Civil Defense](#), the [CNMI Homeland Security and Emergency Management](#), and FEMA’s [Ready.gov](#) for more information on preparedness plans, tips and how to build emergency kits for use at home and at work.

The western North Pacific Ocean climate, and the factors that affect TC formation, typically change over a period of months. The International Research Institute for Climate and Society (IRI) at Columbia University, Palisades, New York and [Climate Prediction Center \(CPC\)](#) indicate El Niño conditions will continue to weaken over the next few weeks, eventually transitioning to ENSO-Neutral. A shift to La Nina could take place by late summer. This outlook will be updated in August, if needed, to reflect any major changes to the current outlook.

With 2024’s transition from an El Niño pattern to La Nina, it’s important to understand the relationship of inter-annual variability of TC activity based on the ENSO phase. When looking at location-based TC frequencies, TC activity shifts westward with a shift from an ENSO-neutral or El Niño pattern to a La Niña pattern (Figure 3) and shifts eastward with a shift from an ENSO-neutral or La Niña pattern to an El Niño pattern (Figure 4). Similar to the below-average TC activity across the USAPI region in the La Niña years of 2020, 2021, and 2022, we anticipate a similar low amount of TC activity across most of Micronesia.

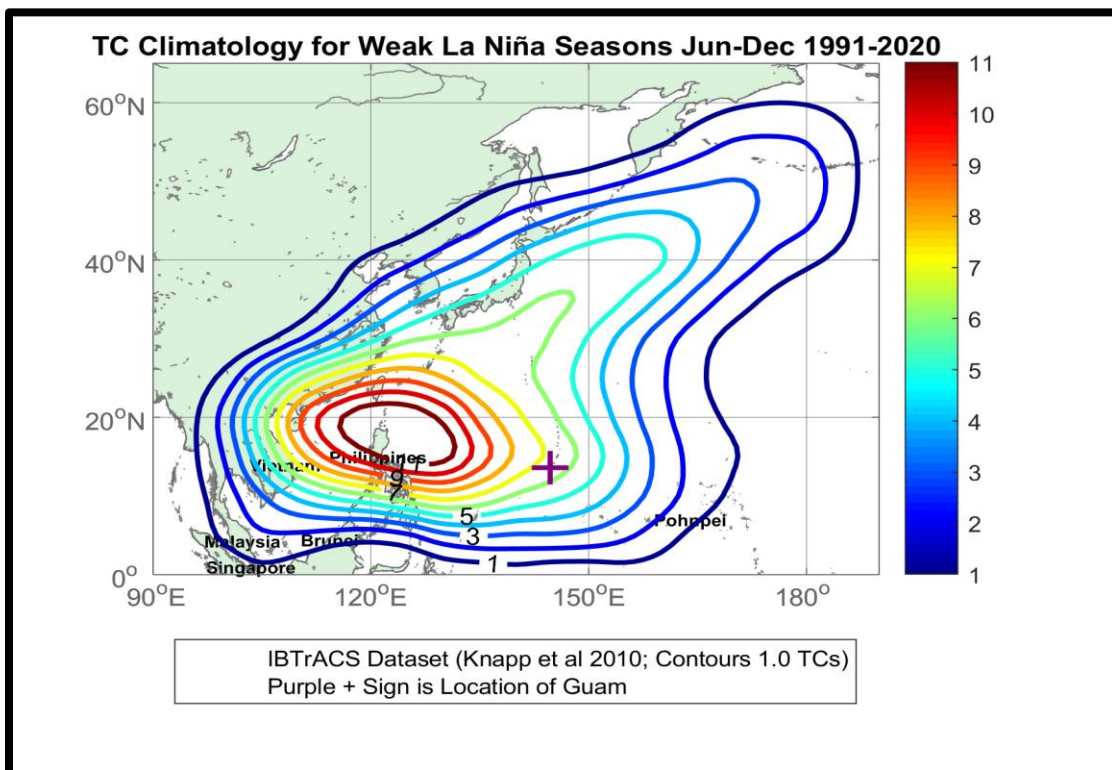



Figure 3: Tropical Cyclone frequencies (within 5 degrees (300 nm) of a point) for weak La Niña Seasons from 1991-2020, months June to December. The + symbol represents the location of Guam.
Courtesy of H. Diamond at NOAA/OAR’s Air Resources Laboratory.



*Figure 4: Tropical Cyclone frequencies (within 5 degrees (300 nm) of a point) for strong El Niño Seasons from 1991-2020, months June to December. The + symbol represents the location of Guam.
Courtesy of H. Diamond at NOAA/OAR's Air Resources Laboratory.*

The WFO Guam, in collaboration with the Joint Typhoon Warning Center (JTWC) and the Regional Specialized Meteorological Center (RSMC) Tokyo, Japan, continuously monitors weather conditions across the Marianas and Micronesia by using an array of observations, satellite data and output from complex numerical weather models that serve as the basis for TC track and intensity forecasts.

Follow us on Facebook and Twitter, @NWSGuam, and visit the WFO Guam web page at www.weather.gov/gum for updated weather information for Guam, the CNMI, Palau, the FSM and the Marshall Islands. The NWS provides weather, water and climate data, forecasts, warnings and impact-based decision support services for the protection of life and property and the enhancement of the national economy.

This outlook is a coordinated effort by NOAA's NWS Weather Forecast Office Guam, the Climate Prediction Center (CPC), NOAA's Office of Oceanic and Atmospheric Research (OAR) Air Resources Laboratory, the NWS Pacific Region Headquarters in Pearl Harbor, HI, and Mr. Chip Guard of Tropical Weather Sciences.

Media Contact:

Marcus Landon Aydlett, Warning Coordination Meteorologist, NWS WFO Guam

Marcus.Aydlett@noaa.gov,

671-777-5337 (Cell - Preferred)

671-472-0946 (Office)

WFO Guam Operations: nws.gum.operations@noaa.gov

24-hour Ops: 671-472-0900