



Drought Information Statement for Northern IN, Southern MI, Northwest OH

Valid August 29, 2024

Issued By: NWS Northern Indiana on September 1, 2024

Contact Information: nws.northernindiana@noaa.gov 574-834-1104

- This product will be updated October 7, 2024 or sooner if drought conditions change significantly.
- Please see all currently available products at <https://drought.gov/drought-information-statements>.
- Please visit <https://www.weather.gov/iwx/DroughtInformationStatement> for previous statements.
- Please visit <https://www.drought.gov/drought-status-updates> for regional drought status updates.

- Moderate Drought conditions are present in portions of northwest Ohio and portions of eastern Indiana
- Abnormally dry conditions are present across much of the northern Indiana forecast area
- As dry weather prevails to start September, drought may worsen

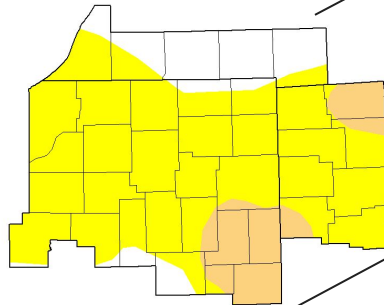




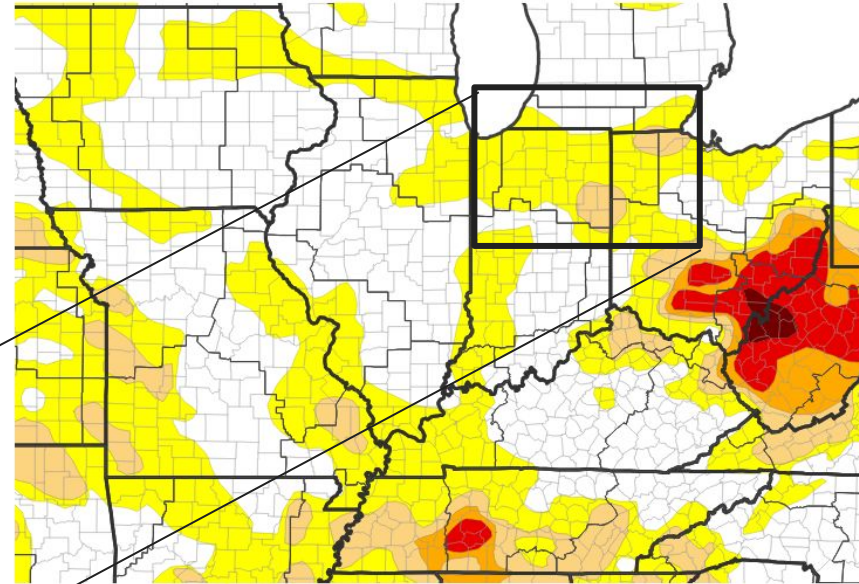
U.S. Drought Monitor

Link to the [latest U.S. Drought Monitor](#) for northern Indiana, southern Michigan, and northwest Ohio

- Drought intensity and Extent
 - **D1 (Moderate Drought):**
 - In northwest Ohio: Fulton, northern Henry, and southwest Van Wert counties
 - In Indiana: Adams, southern Allen, Blackford, eastern Huntington, Wells, and Jay counties
 - **D0: (Abnormally Dry):** most of the forecast area (inset, below)



U.S. Drought Monitor



U.S. Drought Monitor



Source(s): NDMC, NOAA, USDA; image courtesy of Drought.gov

Data Valid: 08/27/24

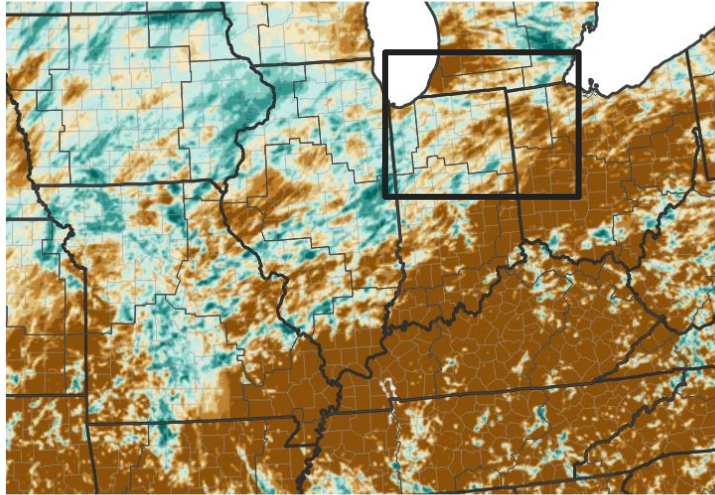




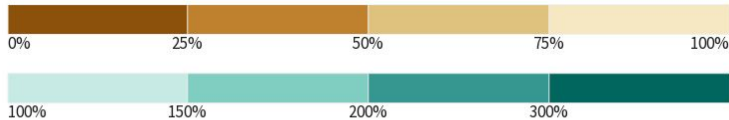
Precipitation

- 7-day and 30-day precipitation is well below normal across our area
- Continued dry weather will worsen ongoing dryness

7-Day Percent of Normal Precipitation



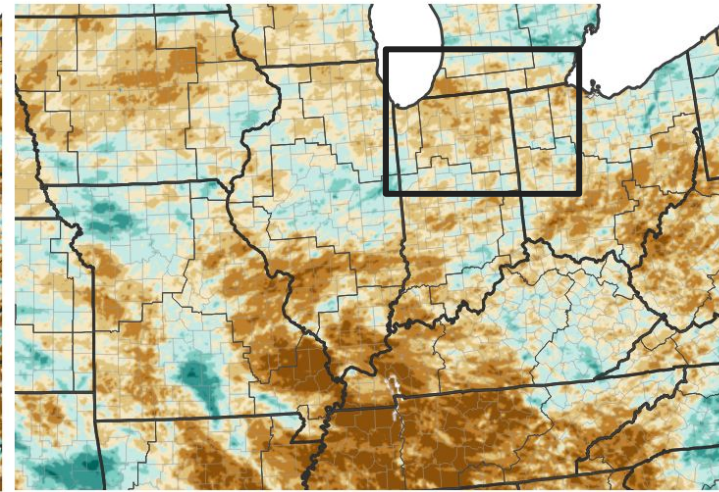
Percent of Normal Precipitation (%)



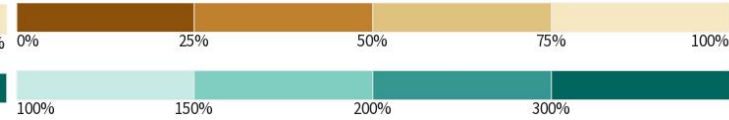
Source(s): National Weather Service Multi-Radar Multi-Sensor System; image courtesy of Drought.gov

Last Updated: 09/01/24

30-Day Percent of Normal Precipitation



Percent of Normal Precipitation (%)



Source(s): National Weather Service Multi-Radar Multi-Sensor System; image courtesy of Drought.gov

Last Updated: 09/01/24





Summary of Impacts

Links: See/submit [Condition Monitoring Observer Reports \(CMOR\)](#) and view the [Drought Impacts Reporter](#)

Hydrologic Impacts

- Low creek and stream levels are being reported by county Agriculture Extension offices.

Agricultural Impacts

- The [weekly USDA Crop Weather report](#) for Indiana indicates that top soil moisture has decreased sharply, yet corn and soybean crop conditions remain stable. However, pastures are browning.
- Conditions are worse in Ohio, primarily in southern Ohio, according to the weekly [USDA Crop Weather report](#) for the state.

Fire Hazard Impacts

- There are no known impacts at this time

Other Impacts

- There are no known impacts at this time

Mitigation Actions

- None reported

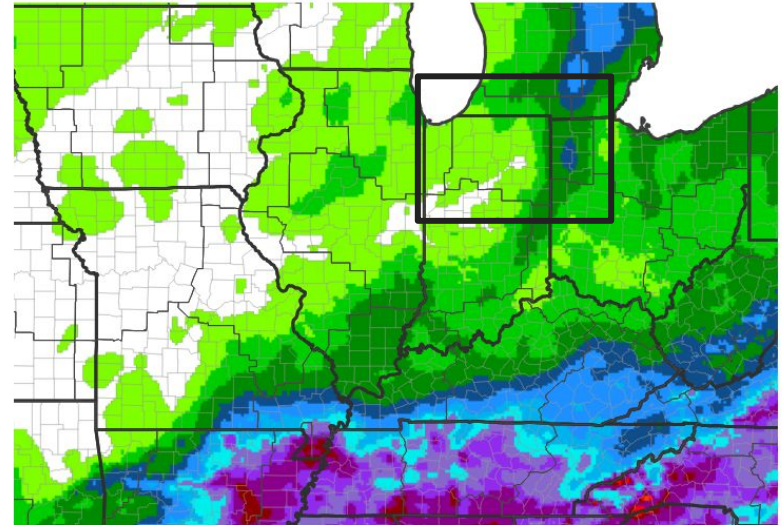




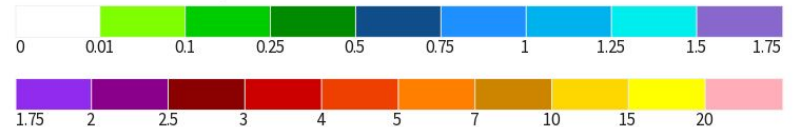
Seven Day Precipitation Forecast

- A cold front late this week presents our best chance for rain in the days ahead
- Overall forecast rainfall is less than 0.50 inch.

7-Day Quantitative Precipitation Forecast for September 1, 2024-September 8, 2024



Predicted Inches of Precipitation



Source(s): National Weather Service Weather Prediction Center; image courtesy of Drought.gov

Last Updated: 09/01/24

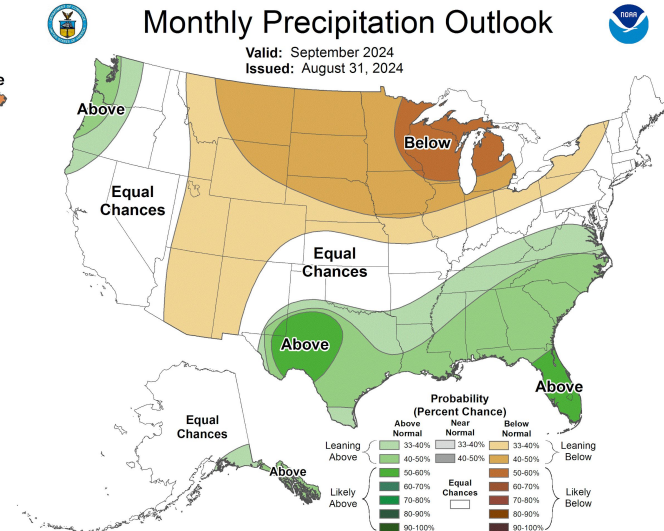
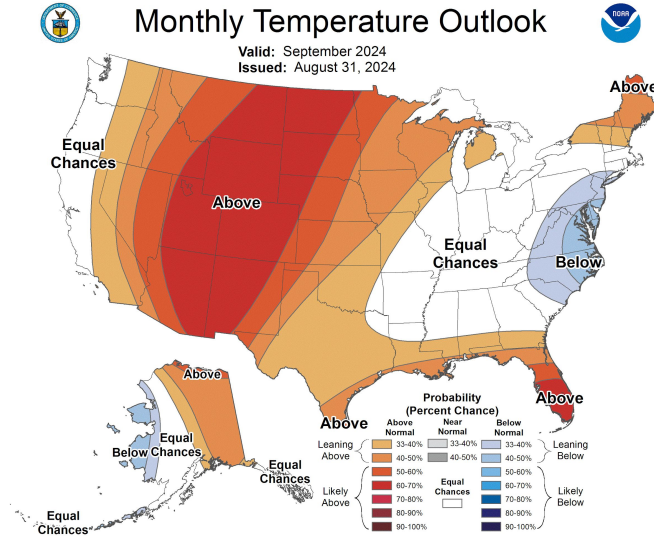




Long-Range Outlooks

The latest monthly and seasonal outlooks can be found on the [CPC homepage](#)

- Through September, **below-normal precipitation** is favored. This will worsen ongoing dryness.
- There are **equal chances** for above or below normal temperatures. Thus, there is no clear signal to push the forecast one way or the other.



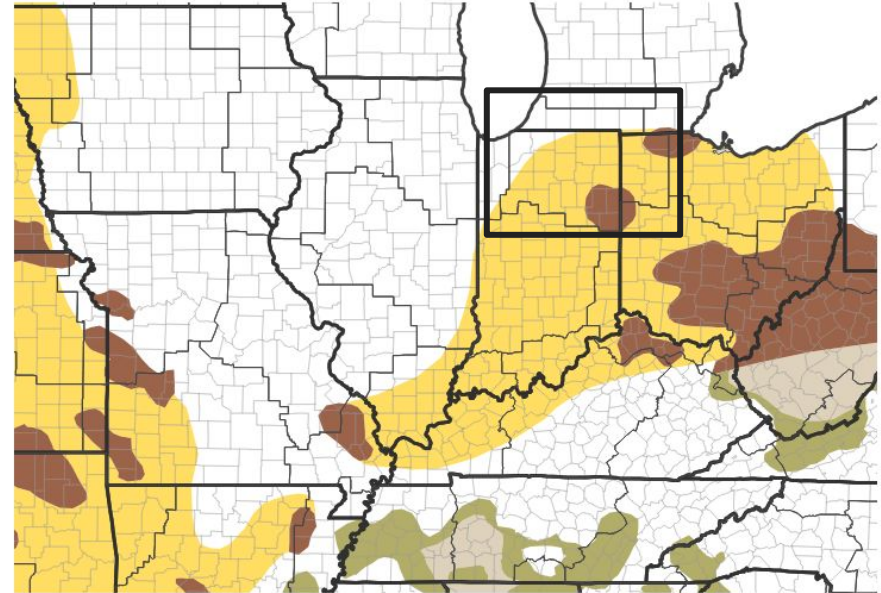


Drought Outlook

The latest monthly and seasonal outlooks can be found on the [CPC homepage](#)

- Drought conditions are favored to develop over much of the forecast area

Seasonal (3-Month) Drought Outlook for August 31, 2024–November 30, 2024



Drought Is Predicted To...



Source(s): Climate Prediction Center; image courtesy of Drought.gov

Last Updated: 08/31/24

Links to the latest:

[Climate Prediction Center Monthly Drought Outlook](#)

[Climate Prediction Center Seasonal Drought Outlook](#)

