

# January 22nd to 24th Winter Storm

## WINTER STORM SUMMARY FOR 01/22-24/2016

### Synopsis

Low pressure began to develop in the southern Gulf of Mexico early on Friday January 22nd. This low pressure moved northeastward into the Tennessee valley before reforming as a coastal low off the North Carolina coastline. On Saturday January 23rd, the low pressure system moved slowly northeast along the mid-Atlantic coastline. By Sunday January 24th the low pressure system moved out to sea.

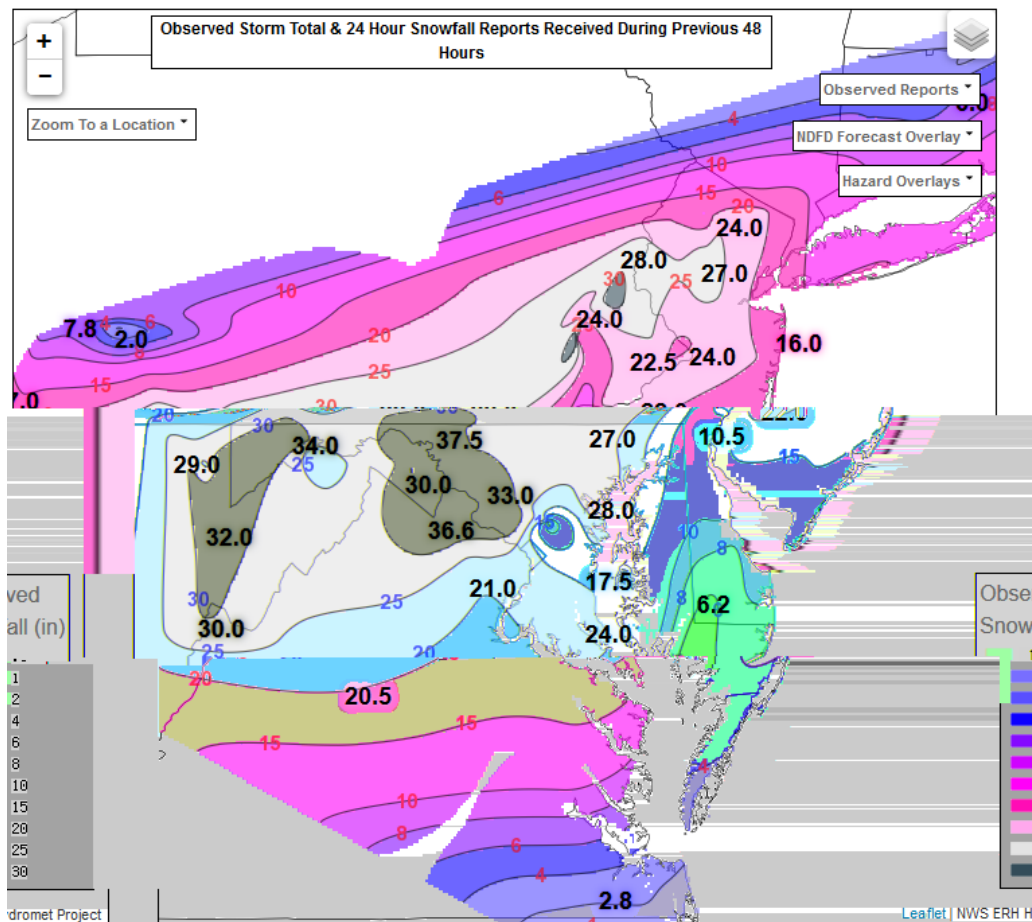
### Significant impacts

Snow began to develop Friday evening from south to north, moderate to heavy at times. Across the coastal regions the snow changed to rain limiting totals. Periods of snow continued Saturday morning. By the afternoon, intense snow bands with rates of 2-4 inches per hour set-up in North Central New Jersey and the Lehigh Valley as the Philadelphia metropolitan region was in a dry slow. Lighter snow continued into the evening hours across eastern portions of the region.

Winds were very gusty topping out between 30-50 mph for most of the region. Stronger winds near hurricane force were observed on the coastal waters. Due to the heavy nature of the snow, road crews could not keep up with it. Travel became nearly impossible at times for most of the region. Airports also cancelled most flights as well. Strong winds did cause some power outages, particularly closer to the coast. Moderate to major tidal flooding along the New Jersey and Delaware beaches which resulted in severe beach erosion and some property damage in coastal communities.

### Storm Total Snow and/or Ice

Snowfall ranged from 2-32 inches with the lowest on the Sussex Delaware beaches and the highest from Berks PA northwest to Allentown and then into North Central New Jersey. Totals from 15-24 inches occurred in the Philadelphia Metropolitan region.



## Public Information Statement

Issued by NWS Mt. Holly, NJ

---

000  
NOUS41 KPHI 271445  
PNSPHI  
DEZ001>004-MDZ008-012-015-019-020-NJZ001-007>010-012>027-PAZ054-055-  
060>062-067>071-280245-

PUBLIC INFORMATION STATEMENT  
SPOTTER REPORTS  
NATIONAL WEATHER SERVICE MOUNT HOLLY NJ  
945 AM EST WED JAN 27 2016

THE FOLLOWING ARE UNOFFICIAL OBSERVATIONS TAKEN DURING THE STORM THAT  
AFFECTED OUR REGION THIS PAST WEEKEND. APPRECIATION IS EXTENDED TO  
HIGHWAY DEPARTMENTS...COOPERATIVE OBSERVERS...SKYWARN SPOTTERS AND  
MEDIA FOR THESE REPORTS. THIS SUMMARY IS ALSO AVAILABLE ON OUR HOME  
PAGE AT WEATHER.GOV/PHI

\*\*\*\*\*STORM TOTAL SNOWFALL\*\*\*\*\*

LOCATION      STORM TOTAL    TIME/DATE    COMMENTS  
                 SNOWFALL        OF  
                 /INCHES/    MEASUREMENT

### DELAWARE

#### ...KENT COUNTY...

5 WSW DOVER      18.2 800 AM 1/24 COCORAHS  
WOODSIDE        17.2 100 AM 1/24 DEOS  
HARRINGTON      14.8 824 AM 1/24 TRAINED SPOTTER  
DOVER            14.2 100 AM 1/24 WEST DOVER  
WOODSIDE EAST   13.5 736 AM 1/24 TRAINED SPOTTER  
W DOVER          12.8 426 PM 1/23 DEOS  
6 S DOVER        12.1 1018 AM 1/23 TRAINED SPOTTER  
MAGNOLIA        12.0 500 AM 1/24 TRAINED SPOTTER  
HOUSTON          11.0 1100 AM 1/23 TRAINED SPOTTER  
FREDERICA        10.3 100 AM 1/24 DEOS  
SMYRNA           9.7 100 AM 1/24 DEOS  
2 W MILFORD      9.0 800 AM 1/24 COCORAHS  
4 ESE CAMDEN     8.7 800 AM 1/24 COCORAHS

#### ...NEW CASTLE COUNTY...

TALLEYVILLE    16.3 833 AM 1/24 TRAINED SPOTTER  
NEW CASTLE COUNTY AI 16.1 100 AM 1/24 ASOS  
HOCKESSIN       14.8 830 AM 1/24 TRAINED SPOTTER  
NEW CASTLE      13.1 100 AM 1/24 DEOS  
JEFFERSON FARMS 12.8 832 AM 1/24 TRAINED SPOTTER  
PORT PENN       12.7 100 AM 1/24 DEOS  
GREENVILLE    12.2 100 AM 1/24 DEOS  
3 S NEWARK       12.1 530 AM 1/24 COCORAHS  
CLAYMONT        12.0 827 AM 1/24 TRAINED SPOTTER  
WHITE CLAY CREEK 12.0 100 AM 1/24 DEOS  
NEWARK           12.0 1100 AM 1/23 TRAINED SPOTTER  
BEAR             12.0 749 AM 1/24 SOCIAL MEDIA  
PRICES CORNER   11.2 100 AM 1/24 DEOS  
NEWPORT          10.5 1021 AM 1/24 COCORAHS  
GLASGOW          10.1 100 AM 1/24 DEOS

#### ...SUSSEX COUNTY...

LAUREL           8.8 100 AM 1/24 DEOS  
6 W GEORGETOWN   7.8 900 AM 1/24 COCORAHS

ELLENDALE 7.4 100 AM 1/24 DEOS  
4 SSE MILTON 7.3 700 AM 1/24 COCORAHS  
SEAFORD 7.0 400 PM 1/23 COCORAHS  
MILFORD 7.0 500 AM 1/23 WIND GUSTS TO 47 MPH  
1 NNW ELLENDALE 5.4 700 AM 1/24 COCORAHS  
BETHANY BEACH 5.2 100 AM 1/24 DEOS  
SELBYVILLE 5.0 100 AM 1/24 DEOS  
DELMAR 5.0 700 AM 1/23 TRAINED SPOTTER  
BRIDGEVILLE 4.9 100 AM 1/24 DEOS  
STOCKLEY 4.4 100 AM 1/24 DEOS  
MILTON 4.2 1128 AM 1/23 TRAINED SPOTTER  
2 SSE SEAFORD 4.0 700 AM 1/23 COCORAHS  
4 E DELMAR 3.5 700 AM 1/24 COCORAHS  
REHOBOTH BEACH 3.0 1100 AM 1/23 TRAINED SPOTTER  
LEWES 2.6 100 AM 1/24 DEOS  
NASSAU 2.5 100 AM 1/24 DEOS

#### MARYLAND

##### ...CAROLINE COUNTY...

NEWTON 16.0 800 AM 1/24 SOCIAL MEDIA  
6 WSW DENTON 15.7 700 AM 1/24 COCORAHS

##### ...CECIL COUNTY...

WSW CHARLESTOWN 22.0 800 AM 1/24 COCORAHS  
CONOWINGO 19.5 400 PM 1/23 TRAINED SPOTTER  
ELKTON 15.3 811 AM 1/24 TRAINED SPOTTER  
CHILDS 15.2 1051 AM 1/24 SOCIAL MEDIA  
FAIR HILL 14.5 1120 AM 1/23 SOCIAL MEDIA

##### ...KENT COUNTY...

BETTERTON 17.0 824 AM 1/24 TRAINED SPOTTER  
CHESTERTOWN 16.0 955 AM 1/24 TRAINED SPOTTER

##### ...QUEEN ANNES COUNTY...

CENTREVILLE 16.0 930 PM 1/23 TRAINED SPOTTER  
CRUMPTON 16.0 744 AM 1/24 SOCIAL MEDIA  
STEVENSVILLE 15.0 1132 AM 1/23 TRAINED SPOTTER  
GRASONVILLE 12.0 833 AM 1/24 TRAINED SPOTTER

##### ...TALBOT COUNTY...

EASTON 13.0 852 AM 1/24 TRAINED SPOTTER  
BOZMAN 13.0 1110 AM 1/23 TRAINED SPOTTER

#### NEW JERSEY

##### ...ATLANTIC COUNTY...

3 NNE BUENA VISTA TW 17.5 700 AM 1/24 COCORAHS  
HAMMONTON 16.4 845 AM 1/24 TRAINED SPOTTER  
BUENA 14.0 325 PM 1/23 TRAINED SPOTTER  
ATLANTIC CITY INTL A 13.4 100 AM 1/24 ASOS  
NORTHFIELD 10.0 1249 PM 1/23 TRAINED SPOTTER

##### ...BURLINGTON COUNTY...

FLORENCE 22.5 557 AM 1/24 TRAINED SPOTTER  
CINNAMINSON 22.4 853 AM 1/24 COCORAHS  
3 ENE MOUNT LAUREL T 20.5 700 AM 1/24 COCORAHS  
MOUNT HOLLY WFO 20.5 100 AM 1/24 NWS OFFICE  
MOUNT LAUREL 20.5 1103 PM 1/23 TRAINED SPOTTER  
MOORESTOWN 20.3 829 AM 1/24 TRAINED SPOTTER  
DELANCO 20.0 907 AM 1/24 TRAINED SPOTTER  
1 SE MOORESTOWN TWP 18.0 833 AM 1/24 COCORAHS  
5 WNW TABERNACLE TWP 16.4 800 AM 1/24 COCORAHS  
PEMBERTON 16.0 1156 AM 1/23 SOCIAL MEDIA  
NEW GRETN A 12.0 1130 AM 1/23 TRAINED SPOTTER

##### ...CAMDEN COUNTY...

BELLMAWR 22.0 1105 AM 1/24 SOCIAL MEDIA  
WINSLOW 21.0 813 AM 1/24 TRAINED SPOTTER

GLOUCESTER CITY 20.0 300 AM 1/24 TRAINED SPOTTER  
BARRINGTON 18.0 742 AM 1/24 SOCIAL MEDIA  
GLOUCESTER TWP 18.0 945 PM 1/23 TRAINED SPOTTER  
SOMERDALE 16.0 730 PM 1/23 CO-OP OBSERVER  
1 WNW BERLIN TWP 15.0 1200 PM 1/23 COCORAHS  
LINDENWOLD 13.9 1100 PM 1/23 TRAINED SPOTTER  
BERLIN 13.0 945 PM 1/23 TRAINED SPOTTER

...CAPE MAY COUNTY...

WSW WILDWOOD CREST 11.3 750 AM 1/24 COCORAHS  
GREEN CREEK 9.3 655 AM 1/23 TRAINED SPOTTER  
1 NNW WOODBINE 8.6 700 AM 1/24 COCORAHS  
4 NNW MIDDLE TWP 8.0 530 PM 1/23 COCORAHS  
3 S DENNIS TWP 7.5 745 AM 1/23 COCORAHS  
BURLEIGH 7.0 630 AM 1/23 TRAINED SPOTTER  
CAPE MAY COURT HOUSE 7.0 806 AM 1/24 TRAINED SPOTTER  
3 WSW LOWER TWP 7.0 700 AM 1/24 COCORAHS  
CAPE MAY 7.0 618 AM 1/23 TRAINED SPOTTER

...CUMBERLAND COUNTY...

NEWPORT 13.5 1000 PM 1/23 TRAINED SPOTTER  
VINELAND 13.0 945 PM 1/23 TRAINED SPOTTER  
CEDARVILLE 12.0 325 PM 1/23 TRAINED SPOTTER  
1 E VINELAND 11.8 815 AM 1/24 TRAINED SPOTTER  
DEERFIELD 11.3 814 AM 1/24 TRAINED SPOTTER  
UPPER DEERFIELD TWP 11.2 945 PM 1/23 TRAINED SPOTTER  
MILLVILLE 11.0 814 AM 1/24 TRAINED SPOTTER  
SEABROOK 10.2 1030 AM 1/23 TRAINED SPOTTER  
BRIDGETON 9.0 1025 AM 1/23 TRAINED SPOTTER  
2 SW UPPER DEERFIELD 2.5 800 AM 1/24 COCORAHS

...GLOUCESTER COUNTY...

DEPTFORD TWP 21.0 816 AM 1/24 TRAINED SPOTTER  
PITMAN 20.9 850 AM 1/24 TRAINED SPOTTER  
W PITMAN 18.7 700 AM 1/24 COCORAHS  
3 W FRANKLIN TWP 17.5 700 AM 1/24 COCORAHS  
TURNERSVILLE 17.5 630 AM 1/24 TRAINED SPOTTER  
WILLIAMSTOWN 14.5 700 PM 1/23 AMATEUR RADIO  
FRANKLINVILLE 13.0 930 PM 1/23 TRAINED SPOTTER  
2 SSE WASHINGTON TWP 12.0 600 AM 1/24 COCORAHS  
MULLICA HILL 12.0 330 PM 1/23 TRAINED SPOTTER  
CECIL 11.0 1030 AM 1/23 TRAINED SPOTTER

...HUNTERDON COUNTY...

WHITEHOUSE 29.6 800 PM 1/23 TRAINED SPOTTER  
CALIFON 29.0 906 AM 1/24 TRAINED SPOTTER  
FLEMINGTON 28.3 945 PM 1/23 TRAINED SPOTTER  
MOUNT JOY 28.0 758 AM 1/24 SOCIAL MEDIA  
3 SW LEBANON 27.7 700 AM 1/24 COCORAHS  
E FLEMINGTON 27.5 630 AM 1/24 COCORAHS  
CLINTON 27.0 510 PM 1/23 TRAINED SPOTTER  
WHITEHOUSE STATION 26.6 845 PM 1/23 BROADCAST MEDIA  
4 N CLINTON TWP 26.5 800 AM 1/24 COCORAHS  
1 NW CALIFON 25.9 800 AM 1/24 COCORAHS  
3 NNE HOLLAND TWP 24.5 700 AM 1/24 COCORAHS  
3 NNE GLEN GARDNER 24.0 700 AM 1/24 COCORAHS  
READINGTON TWP 23.0 825 AM 1/24 TRAINED SPOTTER  
5 NE FLEMINGTON 22.0 800 AM 1/24 COCORAHS  
FLEMINGTON JUNCTION 21.6 330 PM 1/23 TRAINED SPOTTER  
3 N LEBANON 20.0 700 AM 1/24 COCORAHS  
2 E FLEMINGTON 17.0 800 AM 1/24 COCORAHS  
1 E LEBANON 12.0 700 AM 1/24 COCORAHS

...MERCER COUNTY...

HAMILTON TWP 24.0 1101 AM 1/24 TRAINED SPOTTER  
HOPEWELL 23.0 945 PM 1/23 TRAINED SPOTTER  
1 NNW LAWRENCE TWP 22.5 630 AM 1/24 COCORAHS  
PRINCETON 22.5 820 AM 1/24 TRAINED SPOTTER  
LAWRENCEVILLE 22.4 1000 PM 1/23 TRAINED SPOTTER

TRENTON 22.0 945 PM 1/23 TRAINED SPOTTER  
PENNINGTON 20.5 945 PM 1/23 TRAINED SPOTTER  
TITUSVILLE 20.0 659 AM 1/24 TRAINED SPOTTER  
2 SSW LAWRENCE TWP 19.3 710 AM 1/24 COCORAHS  
EWING 18.5 1245 AM 1/24 TRAINED SPOTTER  
2 NW HOPEWELL TWP 18.0 700 AM 1/24 COCORAHS  
2 S LAWRENCE TWP 16.0 700 AM 1/24 COCORAHS  
2 W EAST WINDSOR TWP 12.5 700 AM 1/24 COCORAHS

...MIDDLESEX COUNTY...

METUCHEN 27.7 930 PM 1/23 TRAINED SPOTTER  
EAST BRUNSWICK 24.0 800 PM 1/23 TRAINED SPOTTER  
SOUTH PLAINFIELD 23.0 605 PM 1/23 TRAINED SPOTTER  
PERTH AMBOY 23.0 800 PM 1/23 TRAINED SPOTTER  
MONROE TWP 23.0 800 PM 1/23 TRAINED SPOTTER  
2 W NORTH BRUNSWICK 22.8 700 AM 1/24 COCORAHS  
1 SW CRANBURY TWP 20.0 800 AM 1/24 COCORAHS  
5 NE OLD BRIDGE TWP 20.0 700 AM 1/24 COCORAHS  
WOODBIDGE 19.0 400 PM 1/23 TRAINED SPOTTER  
MILLTOWN 18.0 400 PM 1/23 TRAINED SPOTTER  
CRANBURY 17.1 1000 PM 1/23 TRAINED SPOTTER  
HIGHLAND PARK 17.0 400 PM 1/23 TRAINED SPOTTER  
CHEESEQUAKE 16.0 1100 PM 1/23 TRAINED SPOTTER  
WSW SOUTH RIVER 16.0 700 AM 1/24 COCORAHS

...MONMOUTH COUNTY...

MANALAPAN 22.0 1030 PM 1/23 TRAINED SPOTTER  
1 NW RED BANK 22.0 700 AM 1/24 COCORAHS  
MILLSTONE TWP 21.8 200 AM 1/24 TRAINED SPOTTER  
NEPTUNE TWP 19.3 930 AM 1/24 SOCIAL MEDIA  
LEONARDO 19.0 200 PM 1/23 AMATEUR RADIO  
ABERDEEN TWP 18.0 800 PM 1/23 TRAINED SPOTTER  
4 SSW HOWELL TWP 18.0 700 PM 1/23 COCORAHS  
1 SSW FREEHOLD 17.0 330 PM 1/23 COCORAHS  
NEPTUNE CITY 16.8 600 PM 1/23 SOCIAL MEDIA  
LONG BRANCH 16.0 1114 AM 1/24 1 MILE INLAND  
2 SSW LONG BRANCH 8.5 700 AM 1/24 COCORAHS  
2 NW COLTS NECK TWP 5.0 1130 AM 1/24 COCORAHS

...MORRIS COUNTY...

LONG VALLEY 30.0 847 AM 1/24 TRAINED SPOTTER  
WHARTON 30.0 802 AM 1/24 SOCIAL MEDIA  
SUCCASUNNA 30.0 916 AM 1/24 TRAINED SPOTTER  
MADISON 29.0 800 PM 1/23 TRAINED SPOTTER  
NETCONG 29.0 857 AM 1/24 SOCIAL MEDIA  
1 NW BOONTON 28.7 1000 AM 1/24 COCORAHS  
2 SW LONG HILL TWP 27.6 1000 AM 1/24 COCORAHS  
PARSIPPANY 27.0 920 AM 1/24 SOCIAL MEDIA  
BUDD LAKE 26.0 925 AM 1/24 TRAINED SPOTTER  
MORRISTOWN 25.3 918 AM 1/24 TRAINED SPOTTER  
GREEN POND 24.0 1106 AM 1/24 TRAINED SPOTTER  
2 ENE JEFFERSON TWP 23.7 400 AM 1/24 COCORAHS  
RANDOLPH TWP 23.5 953 AM 1/24 COCORAHS  
BUTLER 22.5 805 PM 1/23 TRAINED SPOTTER  
2 NNE DENVILLE TWP 22.5 700 AM 1/24 COCORAHS  
1 N DENVILLE TWP 22.0 800 AM 1/24 COCORAHS  
MADISON BOROUGH 22.0 400 PM 1/23 TRAINED SPOTTER  
4 W WASHINGTON TWP 21.4 700 AM 1/24 COCORAHS  
1 ESE ROXBURY TWP 21.0 900 AM 1/24 COCORAHS  
1 ENE MINE HILL TWP 21.0 700 AM 1/24 COCORAHS  
1 NW CHATHAM 21.0 700 AM 1/24 COCORAHS  
NNW ROCKAWAY 20.5 800 AM 1/24 COCORAHS  
2 SW RANDOLPH TWP 19.5 700 AM 1/24 COCORAHS  
1 ENE CHESTER TWP 19.2 700 AM 1/24 COCORAHS  
2 E MOUNT OLIVE TWP 19.0 700 AM 1/24 COCORAHS  
MARCELLA 18.0 922 PM 1/23 TRAINED SPOTTER

...OCEAN COUNTY...

JACKSON TWP 21.0 822 AM 1/24 TRAINED SPOTTER

BRICK TWP 20.0 1045 PM 1/23 TRAINED SPOTTER  
2 N BRICK TWP 19.1 1100 AM 1/24 COCORAHS  
3 NNW JACKSON TWP 19.0 730 AM 1/24 COCORAHS  
NEW EGYPT 19.0 746 AM 1/24 SOCIAL MEDIA  
WHITING 18.5 821 AM 1/24 TRAINED SPOTTER  
MANAHAWKIN 18.0 821 AM 1/24 TRAINED SPOTTER  
1 N LAVALLETTE 17.5 200 PM 1/24 COCORAHS  
TOMS RIVER 17.3 822 AM 1/24 TRAINED SPOTTER  
2 NNE BRICK TWP 17.0 200 PM 1/24 COCORAHS  
2 S JACKSON TWP 17.0 800 AM 1/24 COCORAHS  
3 SSE BERKELEY TWP 16.0 700 AM 1/24 COCORAHS  
BAYVILLE 16.0 821 AM 1/24 TRAINED SPOTTER  
5 ENE JACKSON TWP 15.5 800 AM 1/24 COCORAHS  
4 NNW JACKSON TWP 14.0 830 AM 1/23 COCORAHS  
7 NE MANCHESTER TWP 14.0 617 PM 1/23 COCORAHS  
WARETOWN 13.7 804 AM 1/24 TRAINED SPOTTER  
NW PINE BEACH 13.5 800 AM 1/24 COCORAHS  
6 E LACEY TWP 12.7 530 AM 1/24 COCORAHS  
POINT PLEASANT 12.5 1030 AM 1/23 TRAINED SPOTTER  
3 SSE TOMS RIVER TWP 4.0 700 AM 1/24 COCORAHS

...SALEM COUNTY...

2 S PITTSBORO TWP 14.0 500 AM 1/24 COCORAHS  
1 NW WOODSTOWN 12.9 700 AM 1/24 COCORAHS  
ELMER 12.1 823 AM 1/24 TRAINED SPOTTER

...SOMERSET COUNTY...

2 S BERNARDS TWP 30.0 1000 PM 1/23 COCORAHS  
ENE SOMERVILLE 28.4 800 AM 1/24 COCORAHS  
BOUND BROOK 28.0 835 AM 1/24 TRAINED SPOTTER  
BELLE MEAD 28.0 920 AM 1/24 TRAINED SPOTTER  
SOMERVILLE 27.4 622 PM 1/23 TRAINED SPOTTER  
BERNARDSVILLE 27.0 1118 AM 1/24 TRAINED SPOTTER  
GREENBROOK TWP 25.0 724 PM 1/23 TRAINED SPOTTER  
BRIDGEWATER TWP 24.5 1100 PM 1/23 TRAINED SPOTTER  
3 NW BRIDGEWATER TWP 24.5 700 AM 1/24 COCORAHS  
5 NNW FRANKLIN TWP 24.0 700 AM 1/24 COCORAHS  
1 NNW BERNARDS TWP 23.6 800 AM 1/24 COCORAHS  
3 ESE BEDMINSTER TWP 23.2 1000 AM 1/24 COCORAHS  
WARREN TWP 23.0 917 AM 1/24 TRAINED SPOTTER  
5 ESE HILLSBOROUGH T 22.5 700 AM 1/24 COCORAHS  
2 NNE MONTGOMERY TWP 22.0 800 AM 1/24 COCORAHS  
4 ENE FRANKLIN TWP 21.5 800 AM 1/24 COCORAHS  
HILLSBOROUGH 20.7 907 AM 1/24 TRAINED SPOTTER  
1 ENE BERNARDS TWP 20.0 700 AM 1/24 COCORAHS  
BASKING RIDGE 20.0 1030 PM 1/23 TRAINED SPOTTER  
KINGSTON 18.5 945 PM 1/23 TRAINED SPOTTER  
6 SW FRANKLIN TWP 15.0 800 AM 1/24 COCORAHS

...SUSSEX COUNTY...

STOCKHOLM 16.0 557 PM 1/23 TRAINED SPOTTER  
3 SE HARDYSTON TWP 15.6 800 AM 1/24 COCORAHS  
2 W ANDOVER TWP 15.5 700 AM 1/24 COCORAHS  
1 SSW SPARTA TWP 15.1 700 AM 1/24 COCORAHS  
SPARTA 15.0 600 PM 1/23 SOCIAL MEDIA  
HIGHLAND LAKES 14.7 200 PM 1/23 TRAINED SPOTTER  
VERNON 14.0 825 PM 1/23 TRAINED SPOTTER  
3 WNW MONTAGUE TWP 10.5 700 AM 1/24 COCORAHS  
2 SW WANTAGE TWP 8.2 700 AM 1/24 COCORAHS  
WANTAGE 8.0 515 PM 1/23 TRAINED SPOTTER  
2 SE WANTAGE TWP 6.2 610 AM 1/24 COCORAHS

...WARREN COUNTY...

HARMONY TWP 28.0 747 AM 1/24 TRAINED SPOTTER  
2 WSW LIBERTY TWP 24.6 500 AM 1/24 COCORAHS  
BLAIRSTOWN 24.4 730 PM 1/23 TRAINED SPOTTER  
HACKETTSTOWN 22.0 900 PM 1/23 TRAINED SPOTTER  
1 W HACKETTSTOWN 22.0 700 AM 1/24 COCORAHS  
ALLAMUCHY 20.0 922 PM 1/23 FINAL REPORT.

2 S WHITE TWP 18.5 830 AM 1/24 COCORAHS

PENNSYLVANIA

...BERKS COUNTY...

LAURELDALE 33.5 801 AM 1/24 SOCIAL MEDIA  
READING 32.0 748 AM 1/24 SOCIAL MEDIA  
SINKING SPRING 31.5 749 AM 1/24 SOCIAL MEDIA  
SEISHOLTZVILLE 30.0 858 AM 1/24 SOCIAL MEDIA  
1 SW BERNVILLE 26.0 700 AM 1/24 COCORAHS  
1 NNW HAMBURG 26.0 700 AM 1/24 COCORAHS  
5 WSW READING 25.5 700 AM 1/24 COCORAHS  
ROBESONIA 24.5 400 PM 1/23 TRAINED SPOTTER  
CHURCHVILLE 24.5 849 AM 1/24 SOCIAL MEDIA  
2 ESE FLEETWOOD 24.0 822 AM 1/24 COCORAHS  
HUFFS CHURCH 24.0 1102 AM 1/24 TRAINED SPOTTER  
2 E OLEY 22.0 800 AM 1/24 COCORAHS  
5 SW ALBURTIS 20.0 700 AM 1/24 COCORAHS  
GLENSIDE 19.0 918 AM 1/24 TRAINED SPOTTER  
3 SSW MOHNTON 18.0 800 AM 1/24 COCORAHS  
4 NNW READING 8.0 800 AM 1/24 COCORAHS  
2 SW MOHRVILLE 7.5 700 AM 1/24 COCORAHS

...BUCKS COUNTY...

PERKASIE 30.0 843 AM 1/24 SOCIAL MEDIA  
WEST ROCKHILL TWP 29.0 949 AM 1/24 PUBLIC  
WASHINGTON CROSSING 27.0 930 AM 1/24 SOCIAL MEDIA  
RICHBORO 24.0 1103 AM 1/24 SOCIAL MEDIA  
WARMINSTER 23.3 846 AM 1/24 TRAINED SPOTTER  
FURLONG 23.0 115 AM 1/24 TRAINED SPOTTER  
LOWER MAKEFIELD TWP 22.0 1001 AM 1/24 TRAINED SPOTTER  
SPRINGTOWN 21.5 445 PM 1/23 CO-OP OBSERVER  
BENSALEM 20.5 249 AM 1/24 TRAINED SPOTTER  
4 W DOYLESTOWN 18.5 900 AM 1/24 COCORAHS  
1 WSW PENNDEL 17.7 700 AM 1/24 COCORAHS  
MORRISVILLE 16.0 1031 AM 1/24 TRAINED SPOTTER

...CARBON COUNTY...

1 NNE JIM THORPE 16.5 700 AM 1/24 COCORAHS  
LAKE HARMONY 12.0 930 PM 1/23 TRAINED SPOTTER  
6 ENE PALMERTON 12.0 800 AM 1/24 COCORAHS

...CHESTER COUNTY...

MALVERN 30.1 846 AM 1/24 TRAINED SPOTTER  
VALLEY FORGE 26.5 615 AM 1/24 PUBLIC  
EAST VINCENT TWP 26.2 630 PM 1/23 TRAINED SPOTTER  
PHOENIXVILLE 26.0 752 AM 1/24 PUBLIC  
1 SSW EAST NANTMEAL 26.0 900 PM 1/23 COCORAHS  
CALN 25.5 555 PM 1/23 SOCIAL MEDIA  
EAST COVENTRY TWP 25.0 646 PM 1/23 TRAINED SPOTTER  
WEST CHESTER 25.0 931 AM 1/24 SOCIAL MEDIA  
WARWICK 24.4 100 AM 1/24 DEOS  
DEVAULT 23.6 835 PM 1/23 DEOS  
2 SE WEST CHESTER 23.5 730 AM 1/24 COCORAHS  
W OXFORD 23.2 700 AM 1/24 COCORAHS  
2 NE UNIONVILLE 23.0 810 AM 1/24 COCORAHS  
2 SSE WEST CHESTER 22.5 1100 AM 1/24 COCORAHS  
3 W WEST GROVE 22.0 800 AM 1/24 COCORAHS  
EXTON 22.0 843 AM 1/24 TRAINED SPOTTER  
MARSHALLTON 22.0 100 AM 1/24 DEOS  
3 SW CHADDS FORD 22.0 700 AM 1/24 COCORAHS  
2 SE EXTON 20.4 400 PM 1/23 TRAINED SPOTTER  
COATESVILLE 20.3 855 AM 1/24 PUBLIC  
THORNBURY TWP 19.0 1130 PM 1/23 TRAINED SPOTTER  
ATGLEN 18.9 100 AM 1/24 DEOS  
LANDENBERG 18.5 452 PM 1/23 TRAINED SPOTTER  
CHESTER SPRINGS 18.1 100 AM 1/24 DEOS  
NOTTINGHAM 16.0 100 AM 1/24 DEOS  
KENNETT SQUARE 15.3 100 AM 1/24 DEOS

2 SW NOTTINGHAM 14.0 700 AM 1/24 COCORAHS

...DELAWARE COUNTY...

1 SW GARNET OAKS 23.5 801 AM 1/24 COCORAHS  
BROOMALL 22.0 836 AM 1/24 TRAINED SPOTTER  
CHADDS FORD 21.5 950 AM 1/24 PUBLIC  
ASTON ARMS 21.3 1105 AM 1/24 TRAINED SPOTTER  
UPPER DARBY TWP 21.0 935 AM 1/24 SOCIAL MEDIA  
SPRINGFIELD 20.0 750 AM 1/24 SOCIAL MEDIA

...LEHIGH COUNTY...

CENTER VALLEY 32.0 1104 AM 1/24 TRAINED SPOTTER  
LEHIGH VALLEY INTL A 31.9 100 AM 1/24 ASOS  
SALISBURY TWP 27.4 1130 PM 1/23 TRAINED SPOTTER  
2 S OREFIELD 23.5 645 AM 1/24 COCORAHS  
2 ENE SCHNECKSVILLE 23.5 811 AM 1/24 COCORAHS  
NEW TRIPOLI 22.0 800 PM 1/23 TRAINED SPOTTER  
3 SW SCHNECKSVILLE 19.0 700 AM 1/24 COCORAHS

...MONROE COUNTY...

STROUDSBURG 17.5 400 PM 1/23 PENNDOT  
BARTONSVILLE 17.2 953 AM 1/24 SOCIAL MEDIA  
GILBERT 17.0 540 PM 1/23 PENNDOT  
KUNKLETOWN 16.0 1210 PM 1/23 SOCIAL MEDIA  
4 W SAYLORSBURG 15.3 305 PM 1/23 COCORAHS  
TOBYHANNA 14.0 741 AM 1/24 SOCIAL MEDIA  
7 NE EAST STROUDSBUR 10.8 900 AM 1/24 COCORAHS  
MOUNT POCONO 10.6 440 PM 1/23 TRAINED SPOTTER  
BLAKESLEE 8.5 939 AM 1/24 TRAINED SPOTTER

...MONTGOMERY COUNTY...

STOWE 32.0 1104 AM 1/24 SOCIAL MEDIA  
EAGLEVILLE 31.0 748 AM 1/24 TRAINED SPOTTER  
LIMERICK 31.0 953 AM 1/24 SOCIAL MEDIA  
NORRISTOWN 30.0 820 AM 1/24 TRAINED SPOTTER  
BRYN MAWR 29.0 850 AM 1/24 SOCIAL MEDIA  
GREEN LANE 28.3 857 AM 1/24 TRAINED SPOTTER  
NORTH WALES 28.0 844 AM 1/24 TRAINED SPOTTER  
GRATERFORD 27.2 1046 PM 1/23 TRAINED SPOTTER  
GILBERTSVILLE 27.0 1014 PM 1/23 TRAINED SPOTTER  
ROYERSFORD 26.7 517 AM 1/24 TRAINED SPOTTER  
KING OF PRUSSIA 26.1 1000 PM 1/23 TRAINED SPOTTER  
2 NNE POTTSTOWN 26.0 700 AM 1/24 COCORAHS  
COLLEGEVILLE 26.0 600 PM 1/23 SOCIAL MEDIA  
2 NW BLUE BELL 25.7 904 AM 1/24 COCORAHS  
MONTGOMERYVILLE 25.5 230 AM 1/24 TRAINED SPOTTER  
HARLEYSVILLE 25.0 1000 AM 1/24 SOCIAL MEDIA  
1 W LIMERICK 24.5 900 AM 1/24 COCORAHS  
1 NNE COLLEGEVILLE 24.5 700 AM 1/24 COCORAHS  
WYNDMOOR 24.0 109 AM 1/24 PUBLIC  
SOUDERTON 23.5 700 PM 1/23 COCORAHS  
MAPLE GLEN 23.0 315 PM 1/23 TRAINED SPOTTER  
WYNNEWOOD 21.5 825 AM 1/24 TRAINED SPOTTER  
AMBLER 21.0 809 PM 1/23 TRAINED SPOTTER  
2 SSW PENNSBURG 21.0 700 AM 1/24 COCORAHS  
2 SW HARLEYSVILLE 18.0 700 AM 1/24 COCORAHS  
1 WSW NORTH WALES 16.0 700 AM 1/24 COCORAHS  
GLASGOW 16.0 1104 AM 1/24 TRAINED SPOTTER  
4 WNW HARLEYSVILLE 12.0 700 AM 1/24 COCORAHS  
SSW HATFIELD 11.0 600 AM 1/24 COCORAHS

...NORTHAMPTON COUNTY...

FORKS TWP 31.1 858 AM 1/24 TRAINED SPOTTER  
BUSHKILL TWP 30.4 630 PM 1/23 FIRE DEPT/RESCUE  
BETHLEHEM 30.0 700 PM 1/23 METEOROLOGIST  
PLAINFIELD TWP 28.0 1021 AM 1/24 TRAINED SPOTTER  
EASTON 27.2 845 AM 1/24 SOCIAL MEDIA  
HELLERTOWN 27.0 830 PM 1/23 TRAINED SPOTTER  
WILLIAMS TWP 24.3 1100 PM 1/23 TRAINED SPOTTER



MARTINS CREEK 24.2 707 AM 1/24 TRAINED SPOTTER  
E MARTINS CREEK 24.2 700 AM 1/24 COCORAHS  
2 NW BETHLEHEM 19.0 900 AM 1/24 COCORAHS  
PORTLAND 16.0 848 AM 1/24 TRAINED SPOTTER

...PHILADELPHIA COUNTY...

1 SE ROCKLEDGE 22.5 900 AM 1/24 COCORAHS  
PHILADELPHIA INTL AI 22.4 100 AM 1/24 ASOS  
PHILADELPHIA FIRE 78 22.3 742 PM 1/23 FIRE DEPT/RESCUE  
PORT RICHMOND 20.0 611 PM 1/23 SOCIAL MEDIA  
PHILADELPHIA FIRE 66 18.2 830 PM 1/23 FIRE DEPT/RESCUE  
PHILADELPHIA FIRE 33 17.8 905 PM 1/23 FIRE DEPT/RESCUE  
PHILADELPHIA OEM 17.1 945 AM 1/23 EMERGENCY MNGR  
SOMERTON 16.0 315 AM 1/24 TRAINED SPOTTER

\*\*\*\*\*PEAK WIND GUST\*\*\*\*\*

LOCATION MAX WIND TIME/DATE COMMENTS  
GUST OF  
MPH MEASUREMENT

DELAWARE

...ANZ431...

BRANDYWINE SHOAL NOS 69 600 AM 1/23 WEATHER FLOW

...NEW CASTLE COUNTY...

WILMINGTON NEW CASTL 53 551 AM 1/23 ASOS  
LARCHMONT 52 541 AM 1/23 WEATHER FLOW

...SUSSEX COUNTY...

DEWEY BEACH 75 735 AM 1/23 WEATHER FLOW  
SUSSEX COUNTY AIRPOR 64 512 AM 1/23 ASOS  
LEWES BEACH 62 853 AM 1/23 CWOP  
INDIAN BEACH 59 125 PM 1/23 WXFLOW  
2 ESE LEWES NOS BUOY 59 525 AM 1/23 DE USA  
1 NNE BOTTOM HILLS 57 730 AM 1/23 DE USA  
17 SE BIG STONE BEAC 57 550 AM 1/23 CWOP  
HUDSON CROSSROADS 54 504 AM 1/23 CWOP  
1 ESE GREEN HILL 51 440 PM 1/23 WXFLOW  
REHOBOTH BEACH 50 730 AM 1/23 DE USA

NEW JERSEY

...ANZ451...

LONG BEACH ISLAND 56 610 AM 1/23 WEATHER FLOW

...ATLANTIC COUNTY...

PLEASANTVILLE 60 800 AM 1/23 TRAINED SPOTTER  
ATLANTIC CITY INTERN 58 654 AM 1/23 ASOS  
ATLANTIC CITY INTL A 58 620 AM 1/23 ASOS

...CAPE MAY COUNTY...

2 NNE STRATHMERE 64 628 AM 1/23 WXFLOW  
OCEAN CITY 63 623 AM 1/23 WEATHER FLOW  
CAPE MAY 61 551 AM 1/23 WEATHER FLOW  
20 E BIG STONE BEACH 61 637 AM 1/23 CWOP  
SEA ISLE CITY 59 801 AM 1/23 CWOP  
CAPE MAY NOS BUOY 58 541 AM 1/23 WXFLOW  
WEST CAPE MAY 57 940 AM 1/23 NJ-MESONET  
21 E BIG STONE BEACH 56 635 AM 1/23 NJ-MESONET  
1 WSW MOUNT PLEASANT 54 740 AM 1/23 NJ-MESONET  
CAPE MAY COUNTY AIRP 53 735 AM 1/23 AWOS  
19 ESE PORT NORRIS 51 701 AM 1/23 CWOP  
CAPE MAY POINT 50 747 AM 1/23 CWOP

...CUMBERLAND COUNTY...

1 N FORTESCUE 55 830 AM 1/23 TRAINED SPOTTER

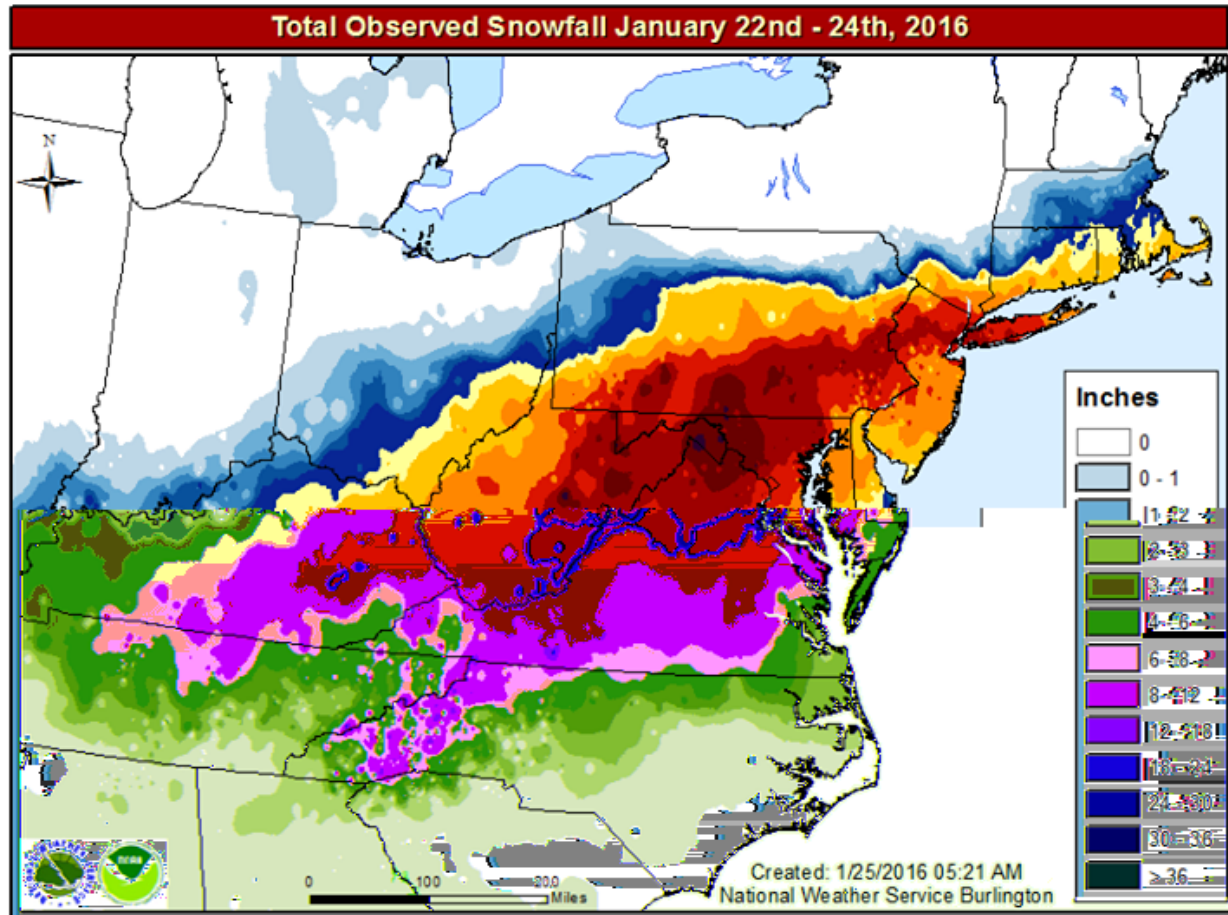
...MONMOUTH COUNTY...

1 SSE SANDY HOOK 54 740 AM 1/23 WXFLOW  
1 NNE MANASQUAN 52 340 PM 1/23 NJ-MESONET  
MONMOUTH BEACH 52 939 AM 1/23 WXFLOW

...OCEAN COUNTY...

BAYVILLE 72 649 AM 1/23 GOOOD LUCK POINT  
TUCKERTON 68 647 AM 1/23 ASOS  
HIGH POINT 64 1040 AM 1/23 SAFETYNET  
3 WSW BEACH HAVEN HE 62 1142 AM 1/23 WXFLOW  
SEVEN STARS 61 940 AM 1/23 WXFLOW  
SEASIDE HEIGHTS 61 320 PM 1/23 WXFLOW  
HOLGATE 61 900 AM 1/23 CWOP  
N BEACH HAVEN 60 639 AM 1/23 WEATHER FLOW  
1 SSW FORKED RIVER B 56 1009 AM 1/23 CWOP  
1 SSW SHIP BOTTOM 56 440 PM 1/23 WXFLOW  
10 ESE BASS RIVER ST 56 700 AM 1/23 CWOP  
BRICK TWP 55 730 AM 1/23 TRAINED SPOTTER  
28 NE PENN STATE FOR 54 625 AM 1/23 WXFLOW  
NORTH BEACH HAVEN 52 548 AM 1/23 WEATHER FLOW  
CAMP OSBORNE 52 1040 AM 1/23 WXFLOW  
BARNEGAT LIGHT 50 230 PM 1/23 USGS

&&



\*\*\*\*\*METADATA\*\*\*\*\*

:1/24/2016, 800 AM, DE, KENT, DOVER, 5, WSW, 39.12967, -75.61250, SNOW, 18.2, INCH, COCORAHHS,  
:1/24/2016, 100 AM, DE, KENT, WOODSIDE, , , 39.07030, -75.56850, SNOW, 17.2, INCH, DEOS,  
:1/24/2016, 824 AM, DE, KENT, HARRINGTON, , , 38.92270, -75.57230, SNOW, 14.8, INCH, TRAINED SPOTTER,  
:1/24/2016, 100 AM, DE, KENT, DOVER, , , 39.15900, -75.51700, SNOW, 14.2, INCH, DEOS, WEST DOVER  
:1/24/2016, 736 AM, DE, KENT, WOODSIDE EAST, , , 39.06710, -75.53820, SNOW, 13.5, INCH, TRAINED SPOTTER,  
:1/23/2016, 426 PM, DE, KENT, DOVER, , W, 39.15900, -75.51700, SNOW, 12.8, INCH, DEOS,  
:1/23/2016, 1018 AM, DE, KENT, DOVER, 6, S, 39.07212, -75.51700, SNOW, 12.1, INCH, TRAINED SPOTTER,  
:1/24/2016, 500 AM, DE, KENT, MAGNOLIA, , , 39.06980, -75.47670, SNOW, 12.0, INCH, TRAINED SPOTTER,  
:1/23/2016, 1100 AM, DE, KENT, HOUSTON, , , 38.91680, -75.50450, SNOW, 11.0, INCH, TRAINED SPOTTER,  
:1/24/2016, 100 AM, DE, KENT, FREDERICA, , , 39.00890, -75.46480, SNOW, 10.3, INCH, DEOS,  
:1/24/2016, 100 AM, DE, KENT, SMYRNA, , , 39.29540, -75.60770, SNOW, 9.7, INCH, DEOS,  
:1/24/2016, 800 AM, DE, KENT, MILFORD, 2, W, 38.91097, -75.46055, SNOW, 9.0, INCH, COCORAHHS,  
:1/24/2016, 800 AM, DE, KENT, CAMDEN, 4, ESE, 39.08411, -75.49217, SNOW, 8.7, INCH, COCORAHHS,  
:1/24/2016, 833 AM, DE, NEW CASTLE, TALLEYVILLE, , , 39.81020, -75.55030, SNOW, 16.3, INCH, TRAINED SPOTTER,  
:1/24/2016, 100 AM, DE, NEW CASTLE, NEW CASTLE COUNTY AIRPORT, , , 39.67800, -75.60600, SNOW, 16.1, INCH, ASOS,  
:1/24/2016, 830 AM, DE, NEW CASTLE, HOCKESSIN, , , 39.78000, -75.69000, SNOW, 14.8, INCH, TRAINED SPOTTER,  
:1/24/2016, 100 AM, DE, NEW CASTLE, NEW CASTLE, , , 39.66640, -75.57040, SNOW, 13.1, INCH, DEOS,  
:1/24/2016, 832 AM, DE, NEW CASTLE, JEFFERSON FARMS, , , 39.67900, -75.57104, SNOW, 12.8, INCH, TRAINED SPOTTER,  
:1/24/2016, 100 AM, DE, NEW CASTLE, PORT PENN, , , 39.51670, -75.57690, SNOW, 12.7, INCH, DEOS,  
:1/24/2016, 100 AM, DE, NEW CASTLE, GREENVILLE, , , 39.77900, -75.59826, SNOW, 12.2, INCH, DEOS,  
:1/24/2016, 530 AM, DE, NEW CASTLE, NEWARK, 3, S, 39.64080, -75.76280, SNOW, 12.1, INCH, COCORAHHS,  
:1/24/2016, 827 AM, DE, NEW CASTLE, CLAYMONT, , , 39.80300, -75.45940, SNOW, 12.0, INCH, TRAINED SPOTTER,  
:1/24/2016, 100 AM, DE, NEW CASTLE, WHITE CLAY CREEK, , , 39.72620, -75.72988, SNOW, 12.0, INCH, DEOS,  
:1/23/2016, 1100 AM, DE, NEW CASTLE, NEWARK, , , 39.67660, -75.75770, SNOW, 12.0, INCH, TRAINED SPOTTER,  
:1/24/2016, 749 AM, DE, NEW CASTLE, BEAR, , , 39.62000, -75.68000, SNOW, 12.0, INCH, SOCIAL MEDIA,  
:1/24/2016, 100 AM, DE, NEW CASTLE, PRICES CORNER, , , 39.73706, -75.62215, SNOW, 11.2, INCH, DEOS,  
:1/24/2016, 1021 AM, DE, NEW CASTLE, NEWPORT, , , 39.71330, -75.60700, SNOW, 10.5, INCH, COCORAHHS,  
:1/24/2016, 100 AM, DE, NEW CASTLE, GLASGOW, , , 39.60470, -75.74550, SNOW, 10.1, INCH, DEOS,  
:1/24/2016, 100 AM, DE, SUSSEX, LAUREL, , , 38.55500, -75.57310, SNOW, 8.8, INCH, DEOS,  
:1/24/2016, 900 AM, DE, SUSSEX, GEORGETOWN, 6, W, 38.69720, -75.49313, SNOW, 7.8, INCH, COCORAHHS,  
:1/24/2016, 100 AM, DE, SUSSEX, ELLENDALE, , , 38.80710, -75.42430, SNOW, 7.4, INCH, DEOS,  
:1/24/2016, 700 AM, DE, SUSSEX, MILTON, 4, SSE, 38.72711, -75.28702, SNOW, 7.3, INCH, COCORAHHS,  
:1/23/2016, 400 PM, DE, SUSSEX, SEAFORD, , , 38.64890, -75.61660, SNOW, 7.0, INCH, COCORAHHS,  
:1/23/2016, 500 AM, DE, SUSSEX, MILFORD, , , 38.91410, -75.43310, SNOW, 7.0, INCH, TRAINED SPOTTER, WIND GUSTS TO 47 MPH  
:1/24/2016, 700 AM, DE, SUSSEX, ELLENDALE, 1, NNW, 38.82745, -75.43029, SNOW, 5.4, INCH, COCORAHHS,  
:1/24/2016, 100 AM, DE, SUSSEX, BETHANY BEACH, , , 38.53800, -75.06540, SNOW, 5.2, INCH, DEOS,  
:1/24/2016, 100 AM, DE, SUSSEX, SELBYVILLE, , , 38.45810, -75.22400, SNOW, 5.0, INCH, DEOS,  
:1/23/2016, 700 AM, DE, SUSSEX, DELMAR, , , 38.45651, -75.57715, SNOW, 5.0, INCH, TRAINED SPOTTER,  
:1/24/2016, 100 AM, DE, SUSSEX, BRIDGEVILLE, , , 38.74330, -75.60240, SNOW, 4.9, INCH, DEOS,  
:1/24/2016, 100 AM, DE, SUSSEX, STOCKLEY, , , 38.64095, -75.33992, SNOW, 4.4, INCH, DEOS,  
:1/23/2016, 1128 AM, DE, SUSSEX, MILTON, , , 38.77890, -75.31320, SNOW, 4.2, INCH, TRAINED SPOTTER,  
:1/23/2016, 700 AM, DE, SUSSEX, SEAFORD, 2, SSE, 38.61892, -75.59845, SNOW, 4.0, INCH, COCORAHHS,  
:1/24/2016, 700 AM, DE, SUSSEX, DELMAR, 4, E, 38.46909, -75.49233, SNOW, 3.5, INCH, COCORAHHS,  
:1/23/2016, 1100 AM, DE, SUSSEX, REHOBOTH BEACH, , , 38.71730, -75.08090, SNOW, 3.0, INCH, TRAINED SPOTTER,  
:1/24/2016, 100 AM, DE, SUSSEX, LEWES, , , 38.78030, -75.14980, SNOW, 2.6, INCH, DEOS,  
:1/24/2016, 100 AM, DE, SUSSEX, NASSAU, , , 38.75206, -75.18769, SNOW, 2.5, INCH, DEOS,  
:1/24/2016, 800 AM, MD, CAROLINE, NEWTON, , , 38.76484, -75.93160, SNOW, 16.0, INCH, SOCIAL MEDIA,  
:1/24/2016, 700 AM, MD, CAROLINE, DENTON, 6, WSW, 38.86230, -75.92670, SNOW, 15.7, INCH, COCORAHHS,  
:1/24/2016, 800 AM, MD, CECIL, CHARLESTOWN, , WSW, 39.57251, -75.98573, SNOW, 22.0, INCH, COCORAHHS,  
:1/23/2016, 400 PM, MD, CECIL, CONOWINGO, , , 39.67780, -76.15940, SNOW, 19.5, INCH, TRAINED SPOTTER,  
:1/24/2016, 811 AM, MD, CECIL, ELKTON, , , 39.60000, -75.82000, SNOW, 15.3, INCH, TRAINED SPOTTER,  
:1/24/2016, 1051 AM, MD, CECIL, CHILDS, , , 39.64622, -75.87161, SNOW, 15.2, INCH, SOCIAL MEDIA,  
:1/23/2016, 1120 AM, MD, CECIL, FAIR HILL, , , 39.70220, -75.86830, SNOW, 14.5, INCH, SOCIAL MEDIA,  
:1/24/2016, 824 AM, MD, KENT, BETTERTON, , , 39.36700, -76.07250, SNOW, 17.0, INCH, TRAINED SPOTTER,  
:1/24/2016, 955 AM, MD, KENT, CHESTERTOWN, , , 39.21920, -76.07050, SNOW, 16.0, INCH, TRAINED SPOTTER,  
:1/23/2016, 930 PM, MD, QUEEN ANNES, CENTREVILLE, , , 39.04350, -76.06530, SNOW, 16.0, INCH, TRAINED SPOTTER,  
:1/24/2016, 744 AM, MD, QUEEN ANNES, CRUMPTON, , , 39.24140, -75.92190, SNOW, 16.0, INCH, SOCIAL MEDIA,  
:1/23/2016, 1132 AM, MD, QUEEN ANNES, STEVENSVILLE, , , 38.98190, -76.30760, SNOW, 15.0, INCH, TRAINED SPOTTER,  
:1/24/2016, 833 AM, MD, QUEEN ANNES, GRASONVILLE, , , 38.95560, -76.20740, SNOW, 12.0, INCH, TRAINED SPOTTER,  
:1/24/2016, 852 AM, MD, TALBOT, EASTON, , , 38.77230, -76.07550, SNOW, 13.0, INCH, TRAINED SPOTTER,  
:1/23/2016, 1110 AM, MD, TALBOT, BOZMAN, , , 38.77012, -76.27106, SNOW, 13.0, INCH, TRAINED SPOTTER,  
:1/24/2016, 700 AM, NJ, ATLANTIC, BUENA VISTA TWP, 3, NNE, 39.54826, -74.86707, SNOW, 17.5, INCH, COCORAHHS,  
:1/24/2016, 845 AM, NJ, ATLANTIC, HAMMONTON, , , 39.65490, -74.77240, SNOW, 16.4, INCH, TRAINED SPOTTER,  
:1/23/2016, 325 PM, NJ, ATLANTIC, BUENA, , , 39.53000, -74.94000, SNOW, 14.0, INCH, TRAINED SPOTTER,  
:1/24/2016, 100 AM, NJ, ATLANTIC, ATLANTIC CITY INTL AIRPORT, , , 39.45700, -74.57700, SNOW, 13.4, INCH, ASOS,  
:1/23/2016, 1249 PM, NJ, ATLANTIC, NORTHFIELD, , , 39.37320, -74.55490, SNOW, 10.0, INCH, TRAINED SPOTTER,  
:1/24/2016, 557 AM, NJ, BURLINGTON, FLORENCE, , , 40.11955, -74.80544, SNOW, 22.5, INCH, TRAINED SPOTTER,  
:1/24/2016, 853 AM, NJ, BURLINGTON, CINNAMINSON, , , 39.99678, -74.99267, SNOW, 22.4, INCH, COCORAHHS,  
:1/24/2016, 700 AM, NJ, BURLINGTON, MOUNT LAUREL TWP, 3, ENE, 39.96838, -74.86478, SNOW, 20.5, INCH, COCORAHHS,  
:1/24/2016, 100 AM, NJ, BURLINGTON, MOUNT HOLLY WFO, , , 40.01300, -74.81840, SNOW, 20.5, INCH, NWS OFFICE,  
:1/23/2016, 1103 PM, NJ, BURLINGTON, MOUNT LAUREL, , , 39.93400, -74.89100, SNOW, 20.5, INCH, TRAINED SPOTTER,  
:1/24/2016, 829 AM, NJ, BURLINGTON, MOORESTOWN, , , 39.96706, -74.94267, SNOW, 20.3, INCH, TRAINED SPOTTER,  
:1/24/2016, 907 AM, NJ, BURLINGTON, DELANCO, , , 40.05067, -74.95350, SNOW, 20.0, INCH, TRAINED SPOTTER,  
:1/24/2016, 833 AM, NJ, BURLINGTON, MOORESTOWN TWP, 1, SE, 39.97120, -74.93446, SNOW, 18.0, INCH, COCORAHHS,  
:1/24/2016, 800 AM, NJ, BURLINGTON, TABERNACLE TWP, 5, WNW, 39.83780, -74.74670, SNOW, 16.4, INCH, COCORAHHS,  
:1/23/2016, 1156 AM, NJ, BURLINGTON, PEMBERTON, , , 39.97140, -74.68620, SNOW, 16.0, INCH, SOCIAL MEDIA,  
:1/23/2016, 1130 AM, NJ, BURLINGTON, NEW GRETNA, , , 39.59220, -74.45140, SNOW, 12.0, INCH, TRAINED SPOTTER,

:1/24/2016, 1105 AM, NJ, CAMDEN, BELLMAWR, , , 39.86590, -75.09490, SNOW, 22.0, INCH, SOCIAL MEDIA,  
:1/24/2016, 813 AM, NJ, CAMDEN, WINSLOW, , , 39.65734, -74.86239, SNOW, 21.0, INCH, TRAINED SPOTTER,  
:1/24/2016, 300 AM, NJ, CAMDEN, GLOUCESTER CITY, , , 39.89240, -75.12000, SNOW, 20.0, INCH, TRAINED SPOTTER,  
:1/24/2016, 742 AM, NJ, CAMDEN, BARRINGTON, , , 39.87040, -75.05300, SNOW, 18.0, INCH, SOCIAL MEDIA,  
:1/23/2016, 945 PM, NJ, CAMDEN, GLOUCESTER TWP, , , 39.79000, -75.03000, SNOW, 18.0, INCH, TRAINED SPOTTER,  
:1/23/2016, 730 PM, NJ, CAMDEN, SOMERDALE, , , 39.84530, -75.02300, SNOW, 16.0, INCH, CO-OP OBSERVER,  
:1/23/2016, 1200 PM, NJ, CAMDEN, BERLIN TWP, 1, WNW, 39.80995, -74.93569, SNOW, 15.0, INCH, COCORAHS,  
:1/23/2016, 1100 PM, NJ, CAMDEN, LINDENWOLD, , , 39.81580, -74.99020, SNOW, 13.9, INCH, TRAINED SPOTTER,  
:1/23/2016, 945 PM, NJ, CAMDEN, BERLIN, , , 39.79400, -74.93790, SNOW, 13.0, INCH, TRAINED SPOTTER,  
:1/24/2016, 750 AM, NJ, CAPE MAY, WILDWOOD CREST, , WSW, 38.97168, -74.83976, SNOW, 11.3, INCH, COCORAHS,  
:1/23/2016, 655 AM, NJ, CAPE MAY, GREEN CREEK, , , 39.04610, -74.90170, SNOW, 9.3, INCH, TRAINED SPOTTER,  
:1/24/2016, 700 AM, NJ, CAPE MAY, WOODBINE, 1, NNW, 39.23779, -74.81728, SNOW, 8.6, INCH, COCORAHS,  
:1/23/2016, 530 PM, NJ, CAPE MAY, MIDDLE TWP, 4, NNW, 39.14315, -74.85381, SNOW, 8.0, INCH, COCORAHS,  
:1/23/2016, 745 AM, NJ, CAPE MAY, DENNIS TWP, 3, S, 39.16609, -74.82630, SNOW, 7.5, INCH, COCORAHS,  
:1/23/2016, 630 AM, NJ, CAPE MAY, BURLEIGH, , , 39.04567, -74.85156, SNOW, 7.0, INCH, TRAINED SPOTTER,  
:1/24/2016, 806 AM, NJ, CAPE MAY, CAPE MAY COURT HOUSE, , , 39.07990, -74.82390, SNOW, 7.0, INCH, TRAINED SPOTTER,  
:1/24/2016, 700 AM, NJ, CAPE MAY, LOWER TWP, 3, WSW, 38.96113, -74.95697, SNOW, 7.0, INCH, COCORAHS,  
:1/23/2016, 618 AM, NJ, CAPE MAY, CAPE MAY, , , 38.94000, -74.90000, SNOW, 7.0, INCH, TRAINED SPOTTER,  
:1/23/2016, 1000 PM, NJ, CUMBERLAND, NEWPORT, , , 39.29660, -75.17690, SNOW, 13.5, INCH, TRAINED SPOTTER,  
:1/23/2016, 945 PM, NJ, CUMBERLAND, VINELAND, , , 39.46480, -74.99740, SNOW, 13.0, INCH, TRAINED SPOTTER,  
:1/23/2016, 325 PM, NJ, CUMBERLAND, CEDARVILLE, , , 39.33250, -75.20000, SNOW, 12.0, INCH, TRAINED SPOTTER,  
:1/24/2016, 815 AM, NJ, CUMBERLAND, VINELAND, 1, E, 39.46480, -74.97864, SNOW, 11.8, INCH, TRAINED SPOTTER,  
:1/24/2016, 814 AM, NJ, CUMBERLAND, DEERFIELD, , , 39.52373, -75.23602, SNOW, 11.3, INCH, TRAINED SPOTTER,  
:1/23/2016, 945 PM, NJ, CUMBERLAND, UPPER DEERFIELD TWP, , , 39.48000, -75.21000, SNOW, 11.2, INCH, TRAINED SPOTTER,  
:1/24/2016, 814 AM, NJ, CUMBERLAND, MILLVILLE, , , 39.39000, -75.05470, SNOW, 11.0, INCH, TRAINED SPOTTER,  
:1/23/2016, 1030 AM, NJ, CUMBERLAND, SEABROOK, , , 39.50178, -75.21908, SNOW, 10.2, INCH, TRAINED SPOTTER,  
:1/23/2016, 1025 AM, NJ, CUMBERLAND, BRIDGETON, , , 39.42750, -75.22810, SNOW, 9.0, INCH, TRAINED SPOTTER,  
:1/24/2016, 800 AM, NJ, CUMBERLAND, UPPER DEERFIELD TWP, 2, SW, 39.47553, -75.23831, SNOW, 2.5, INCH, COCORAHS,  
:1/24/2016, 816 AM, NJ, GLOUCESTER, DEPTFORD TWP, , , 39.82000, -75.12000, SNOW, 21.0, INCH, TRAINED SPOTTER,  
:1/24/2016, 850 AM, NJ, GLOUCESTER, PITMAN, , , 39.73320, -75.13100, SNOW, 20.9, INCH, TRAINED SPOTTER,  
:1/24/2016, 700 AM, NJ, GLOUCESTER, PITMAN, , W, 39.73318, -75.13307, SNOW, 18.7, INCH, COCORAHS,  
:1/24/2016, 700 AM, NJ, GLOUCESTER, FRANKLIN TWP, 3, W, 39.59361, -75.06919, SNOW, 17.5, INCH, COCORAHS,  
:1/24/2016, 630 AM, NJ, GLOUCESTER, TURNERSVILLE, , , 39.76540, -75.06210, SNOW, 17.5, INCH, TRAINED SPOTTER,  
:1/23/2016, 700 PM, NJ, GLOUCESTER, WILLIAMSTOWN, , , 39.68570, -74.98390, SNOW, 14.5, INCH, AMATEUR RADIO,  
:1/23/2016, 930 PM, NJ, GLOUCESTER, FRANKLINVILLE, , , 39.61817, -75.07573, SNOW, 13.0, INCH, TRAINED SPOTTER,  
:1/24/2016, 600 AM, NJ, GLOUCESTER, WASHINGTON TWP, 2, SSE, 39.72415, -75.06074, SNOW, 12.0, INCH, COCORAHS,  
:1/23/2016, 330 PM, NJ, GLOUCESTER, MULLICA HILL, , , 39.73620, -75.22460, SNOW, 12.0, INCH, TRAINED SPOTTER,  
:1/23/2016, 1030 AM, NJ, GLOUCESTER, CECIL, , , 39.64845, -74.94711, SNOW, 11.0, INCH, TRAINED SPOTTER,  
:1/23/2016, 800 PM, NJ, HUNTERDON, WHITEHOUSE, , , 40.61844, -74.74433, SNOW, 29.6, INCH, TRAINED SPOTTER,  
:1/24/2016, 906 AM, NJ, HUNTERDON, CALIFON, , , 40.71920, -74.83680, SNOW, 29.0, INCH, TRAINED SPOTTER,  
:1/23/2016, 945 PM, NJ, HUNTERDON, FLEMINGTON, , , 40.51000, -74.86000, SNOW, 28.3, INCH, TRAINED SPOTTER,  
:1/24/2016, 758 AM, NJ, HUNTERDON, MOUNT JOY, , , 40.58705, -75.18684, SNOW, 28.0, INCH, SOCIAL MEDIA,  
:1/24/2016, 700 AM, NJ, HUNTERDON, LEBANON, 3, SW, 40.60637, -74.87104, SNOW, 27.7, INCH, COCORAHS,  
:1/24/2016, 630 AM, NJ, HUNTERDON, FLEMINGTON, , E, 40.50913, -74.85488, SNOW, 27.5, INCH, COCORAHS,  
:1/23/2016, 510 PM, NJ, HUNTERDON, CLINTON, , , 40.63530, -74.91230, SNOW, 27.0, INCH, TRAINED SPOTTER,  
:1/23/2016, 845 PM, NJ, HUNTERDON, WHITEHOUSE STATION, , , 40.61538, -74.77044, SNOW, 26.6, INCH, BROADCAST MEDIA,  
:1/24/2016, 800 AM, NJ, HUNTERDON, CLINTON TWP, 4, N, 40.68717, -74.85748, SNOW, 26.5, INCH, COCORAHS,  
:1/24/2016, 800 AM, NJ, HUNTERDON, CALIFON, 1, NW, 40.72608, -74.84326, SNOW, 25.9, INCH, COCORAHS,  
:1/24/2016, 700 AM, NJ, HUNTERDON, HOLLAND TWP, 3, NNE, 40.63168, -75.10453, SNOW, 24.5, INCH, COCORAHS,  
:1/24/2016, 700 AM, NJ, HUNTERDON, GLEN GARDNER, 3, NNE, 40.74046, -74.91778, SNOW, 24.0, INCH, COCORAHS,  
:1/24/2016, 825 AM, NJ, HUNTERDON, READINGTON TWP, , , 40.57000, -74.80000, SNOW, 23.0, INCH, TRAINED SPOTTER,  
:1/24/2016, 800 AM, NJ, HUNTERDON, FLEMINGTON, 5, NE, 40.55482, -74.78193, SNOW, 22.0, INCH, COCORAHS,  
:1/23/2016, 330 PM, NJ, HUNTERDON, FLEMINGTON JUNCTION, , , 40.53177, -74.83961, SNOW, 21.6, INCH, TRAINED SPOTTER,  
:1/24/2016, 700 AM, NJ, HUNTERDON, LEBANON, 3, N, 40.68414, -74.83892, SNOW, 20.0, INCH, COCORAHS,  
:1/24/2016, 800 AM, NJ, HUNTERDON, FLEMINGTON, 2, E, 40.50830, -74.81520, SNOW, 17.0, INCH, COCORAHS,  
:1/24/2016, 700 AM, NJ, HUNTERDON, LEBANON, 1, E, 40.64180, -74.82491, SNOW, 12.0, INCH, COCORAHS,  
:1/24/2016, 1101 AM, NJ, MERCER, HAMILTON TWP, , , 40.21000, -74.70000, SNOW, 24.0, INCH, TRAINED SPOTTER,  
:1/23/2016, 945 PM, NJ, MERCER, HOPEWELL, , , 40.39000, -74.76000, SNOW, 23.0, INCH, TRAINED SPOTTER,  
:1/24/2016, 630 AM, NJ, MERCER, LAWRENCE TWP, 1, NNW, 40.31000, -74.72430, SNOW, 22.5, INCH, COCORAHS,  
:1/24/2016, 820 AM, NJ, MERCER, PRINCETON, , , 40.35000, -74.66000, SNOW, 22.5, INCH, TRAINED SPOTTER,  
:1/23/2016, 1000 PM, NJ, MERCER, LAWRENCEVILLE, , , 40.30140, -74.73020, SNOW, 22.4, INCH, TRAINED SPOTTER,  
:1/23/2016, 945 PM, NJ, MERCER, TRENTON, , , 40.22000, -74.76000, SNOW, 22.0, INCH, TRAINED SPOTTER,  
:1/23/2016, 945 PM, NJ, MERCER, PENNINGTON, , , 40.32670, -74.79220, SNOW, 20.5, INCH, TRAINED SPOTTER,  
:1/24/2016, 659 AM, NJ, MERCER, TITUSVILLE, , , 40.30955, -74.88044, SNOW, 20.0, INCH, TRAINED SPOTTER,  
:1/24/2016, 710 AM, NJ, MERCER, LAWRENCE TWP, 2, SSW, 40.27071, -74.72951, SNOW, 19.3, INCH, COCORAHS,  
:1/24/2016, 1245 AM, NJ, MERCER, EWING, , , 40.26983, -74.79988, SNOW, 18.5, INCH, TRAINED SPOTTER,  
:1/24/2016, 700 AM, NJ, MERCER, HOPEWELL TWP, 2, NW, 40.37352, -74.83466, SNOW, 18.0, INCH, COCORAHS,  
:1/24/2016, 700 AM, NJ, MERCER, LAWRENCE TWP, 2, S, 40.27330, -74.71750, SNOW, 16.0, INCH, COCORAHS,  
:1/24/2016, 700 AM, NJ, MERCER, EAST WINDSOR TWP, 2, W, 40.26280, -74.55930, SNOW, 12.5, INCH, COCORAHS,  
:1/23/2016, 930 PM, NJ, MIDDLESEX, METUCHEN, , , 40.54190, -74.36340, SNOW, 27.7, INCH, TRAINED SPOTTER,  
:1/23/2016, 800 PM, NJ, MIDDLESEX, EAST BRUNSWICK, , , 40.42788, -74.41598, SNOW, 24.0, INCH, TRAINED SPOTTER,  
:1/23/2016, 605 PM, NJ, MIDDLESEX, SOUTH PLAINFIELD, , , 40.57540, -74.41530, SNOW, 23.0, INCH, TRAINED SPOTTER,  
:1/23/2016, 800 PM, NJ, MIDDLESEX, PERTH AMBOY, , , 40.52020, -74.27210, SNOW, 23.0, INCH, TRAINED SPOTTER,  
:1/23/2016, 800 PM, NJ, MIDDLESEX, MONROE TWP, , , 40.32000, -74.43000, SNOW, 23.0, INCH, TRAINED SPOTTER,  
:1/24/2016, 700 AM, NJ, MIDDLESEX, NORTH BRUNSWICK TWP, 2, W, 40.44700, -74.50800, SNOW, 22.8, INCH, COCORAHS,  
:1/24/2016, 800 AM, NJ, MIDDLESEX, CRANBURY TWP, 1, SW, 40.29562, -74.53802, SNOW, 20.0, INCH, COCORAHS,  
:1/24/2016, 700 AM, NJ, MIDDLESEX, OLD BRIDGE TWP, 5, NE, 40.45623, -74.24133, SNOW, 20.0, INCH, COCORAHS,  
:1/23/2016, 400 PM, NJ, MIDDLESEX, WOODBRIDGE, , , 40.55760, -74.28459, SNOW, 19.0, INCH, TRAINED SPOTTER,

:1/23/2016, 400 PM, NJ, MIDDLESEX, MILLTOWN, , , 40.45010, -74.43470, SNOW, 18.0, INCH, TRAINED SPOTTER,  
:1/23/2016, 1000 PM, NJ, MIDDLESEX, CRANBURY, , , 40.31622, -74.51376, SNOW, 17.1, INCH, TRAINED SPOTTER,  
:1/23/2016, 400 PM, NJ, MIDDLESEX, HIGHLAND PARK, , , 40.50030, -74.42840, SNOW, 17.0, INCH, TRAINED SPOTTER,  
:1/23/2016, 1100 PM, NJ, MIDDLESEX, CHEESEQUAKE, , , 40.42483, -74.28765, SNOW, 16.0, INCH, TRAINED SPOTTER,  
:1/24/2016, 700 AM, NJ, MIDDLESEX, SOUTH RIVER, , WSW, 40.44366, -74.38437, SNOW, 16.0, INCH, COCORAHS,  
:1/23/2016, 1030 PM, NJ, MONMOUTH, MANALAPAN, , , 40.25733, -74.39571, SNOW, 22.0, INCH, TRAINED SPOTTER,  
:1/24/2016, 700 AM, NJ, MONMOUTH, RED BANK, 1, NW, 40.36220, -74.08327, SNOW, 22.0, INCH, COCORAHS,  
:1/24/2016, 200 AM, NJ, MONMOUTH, MILLSTONE TWP, , , 40.20000, -74.43000, SNOW, 21.8, INCH, TRAINED SPOTTER,  
:1/24/2016, 930 AM, NJ, MONMOUTH, NEPTUNE TWP, , , 40.22000, -74.07000, SNOW, 19.3, INCH, SOCIAL MEDIA,  
:1/23/2016, 200 PM, NJ, MONMOUTH, LEONARDO, , , 40.41920, -74.06060, SNOW, 19.0, INCH, AMATEUR RADIO,  
:1/23/2016, 800 PM, NJ, MONMOUTH, ABERDEEN TWP, , , 40.41000, -74.22000, SNOW, 18.0, INCH, TRAINED SPOTTER,  
:1/23/2016, 700 PM, NJ, MONMOUTH, HOWELL TWP, 4, SSW, 40.14050, -74.22682, SNOW, 18.0, INCH, COCORAHS,  
:1/23/2016, 330 PM, NJ, MONMOUTH, FREEHOLD, 1, SSW, 40.26000, -74.28000, SNOW, 17.0, INCH, COCORAHS,  
:1/23/2016, 600 PM, NJ, MONMOUTH, NEPTUNE CITY, , , 40.20060, -74.03310, SNOW, 16.8, INCH, SOCIAL MEDIA,  
:1/24/2016, 1114 AM, NJ, MONMOUTH, LONG BRANCH, , , 40.29670, -73.99120, SNOW, 16.0, INCH, TRAINED SPOTTER, 1 MILE INLAND  
:1/24/2016, 700 AM, NJ, MONMOUTH, LONG BRANCH, 2, SSW, 40.27537, -74.00603, SNOW, 8.5, INCH, COCORAHS,  
:1/24/2016, 1130 AM, NJ, MONMOUTH, COLTS NECK TWP, 2, NW, 40.32040, -74.19268, SNOW, 5.0, INCH, COCORAHS,  
:1/24/2016, 847 AM, NJ, MORRIS, LONG VALLEY, , , 40.78540, -74.76840, SNOW, 30.0, INCH, TRAINED SPOTTER,  
:1/24/2016, 802 AM, NJ, MORRIS, WHARTON, , , 40.89950, -74.58230, SNOW, 30.0, INCH, SOCIAL MEDIA,  
:1/24/2016, 916 AM, NJ, MORRIS, SUCCASUNNA, , , 40.86843, -74.64044, SNOW, 30.0, INCH, TRAINED SPOTTER,  
:1/23/2016, 800 PM, NJ, MORRIS, MADISON, , , 40.75982, -74.41710, SNOW, 29.0, INCH, TRAINED SPOTTER,  
:1/24/2016, 857 AM, NJ, MORRIS, NETCONG, , , 40.89910, -74.70130, SNOW, 29.0, INCH, SOCIAL MEDIA,  
:1/24/2016, 1000 AM, NJ, MORRIS, BOONTON, 1, NW, 40.90962, -74.41415, SNOW, 28.7, INCH, COCORAHS,  
:1/24/2016, 1000 AM, NJ, MORRIS, LONG HILL TWP, 2, SW, 40.67016, -74.51150, SNOW, 27.6, INCH, COCORAHS,  
:1/24/2016, 920 AM, NJ, MORRIS, PARSIPPANY, , , 40.85788, -74.42599, SNOW, 27.0, INCH, SOCIAL MEDIA,  
:1/24/2016, 925 AM, NJ, MORRIS, BUDD LAKE, , , 40.87330, -74.73710, SNOW, 26.0, INCH, TRAINED SPOTTER,  
:1/24/2016, 918 AM, NJ, MORRIS, MORRISTOWN, , , 40.79000, -74.48000, SNOW, 25.3, INCH, TRAINED SPOTTER,  
:1/24/2016, 1106 AM, NJ, MORRIS, GREEN POND, , , 41.01720, -74.47810, SNOW, 24.0, INCH, TRAINED SPOTTER,  
:1/24/2016, 400 AM, NJ, MORRIS, JEFFERSON TWP, 2, ENE, 41.01267, -74.51031, SNOW, 23.7, INCH, COCORAHS,  
:1/24/2016, 953 AM, NJ, MORRIS, RANDOLPH TWP, , , 40.85000, -74.57000, SNOW, 23.5, INCH, COCORAHS,  
:1/23/2016, 805 PM, NJ, MORRIS, BUTLER, , , 40.99940, -74.34670, SNOW, 22.5, INCH, TRAINED SPOTTER,  
:1/24/2016, 700 AM, NJ, MORRIS, DENVILLE TWP, 2, NNE, 40.91576, -74.47582, SNOW, 22.5, INCH, COCORAHS,  
:1/24/2016, 800 AM, NJ, MORRIS, DENVILLE TWP, 1, N, 40.90077, -74.48933, SNOW, 22.0, INCH, COCORAHS,  
:1/23/2016, 400 PM, NJ, MORRIS, MADISON BOROUGHS, , , 40.75000, -74.42000, SNOW, 22.0, INCH, TRAINED SPOTTER,  
:1/24/2016, 700 AM, NJ, MORRIS, WASHINGTON TWP, 4, W, 40.78532, -74.86121, SNOW, 21.4, INCH, COCORAHS,  
:1/24/2016, 900 AM, NJ, MORRIS, ROXBURY TWP, 1, ESE, 40.87586, -74.63043, SNOW, 21.0, INCH, COCORAHS,  
:1/24/2016, 700 AM, NJ, MORRIS, MINE HILL TWP, 1, ENE, 40.88183, -74.57941, SNOW, 21.0, INCH, COCORAHS,  
:1/24/2016, 700 AM, NJ, MORRIS, CHATHAM, 1, NW, 40.74813, -74.39079, SNOW, 21.0, INCH, COCORAHS,  
:1/24/2016, 800 AM, NJ, MORRIS, ROCKAWAY, , NNW, 40.90184, -74.51887, SNOW, 20.5, INCH, COCORAHS,  
:1/24/2016, 700 AM, NJ, MORRIS, RANDOLPH TWP, 2, SW, 40.81730, -74.60490, SNOW, 19.5, INCH, COCORAHS,  
:1/24/2016, 700 AM, NJ, MORRIS, CHESTER TWP, 1, ENE, 40.78174, -74.67375, SNOW, 19.2, INCH, COCORAHS,  
:1/24/2016, 700 AM, NJ, MORRIS, MOUNT OLIVE TWP, 2, E, 40.86697, -74.69770, SNOW, 19.0, INCH, COCORAHS,  
:1/23/2016, 922 PM, NJ, MORRIS, MARCELLA, , , 40.98704, -74.47432, SNOW, 18.0, INCH, TRAINED SPOTTER,  
:1/24/2016, 822 AM, NJ, OCEAN, JACKSON TWP, , , 40.12000, -74.35000, SNOW, 21.0, INCH, TRAINED SPOTTER,  
:1/23/2016, 1045 PM, NJ, OCEAN, BRICK TWP, , , 40.07000, -74.12000, SNOW, 20.0, INCH, TRAINED SPOTTER,  
:1/24/2016, 1100 AM, NJ, OCEAN, BRICK TWP, 2, N, 40.09362, -74.10304, SNOW, 19.1, INCH, COCORAHS,  
:1/24/2016, 730 AM, NJ, OCEAN, JACKSON TWP, 3, NNW, 40.13477, -74.37485, SNOW, 19.0, INCH, COCORAHS,  
:1/24/2016, 746 AM, NJ, OCEAN, NEW EGYPT, , , 40.06390, -74.53190, SNOW, 19.0, INCH, SOCIAL MEDIA,  
:1/24/2016, 821 AM, NJ, OCEAN, WHITING, , , 39.95440, -74.37890, SNOW, 18.5, INCH, TRAINED SPOTTER,  
:1/24/2016, 821 AM, NJ, OCEAN, MANAHAWKIN, , , 39.69570, -74.25390, SNOW, 18.0, INCH, TRAINED SPOTTER,  
:1/24/2016, 200 PM, NJ, OCEAN, LAVALLETTE, 1, N, 39.98474, -74.07261, SNOW, 17.5, INCH, COCORAHS,  
:1/24/2016, 822 AM, NJ, OCEAN, TOMS RIVER, , , 39.95373, -74.19792, SNOW, 17.3, INCH, TRAINED SPOTTER,  
:1/24/2016, 200 PM, NJ, OCEAN, BRICK TWP, 2, NNE, 40.07966, -74.09894, SNOW, 17.0, INCH, COCORAHS,  
:1/24/2016, 800 AM, NJ, OCEAN, JACKSON TWP, 2, S, 40.06628, -74.35698, SNOW, 17.0, INCH, COCORAHS,  
:1/24/2016, 700 AM, NJ, OCEAN, BERKELEY TWP, 3, SSE, 39.88469, -74.17412, SNOW, 16.0, INCH, COCORAHS,  
:1/24/2016, 821 AM, NJ, OCEAN, BAYVILLE, , , 39.90929, -74.15486, SNOW, 16.0, INCH, TRAINED SPOTTER,  
:1/24/2016, 800 AM, NJ, OCEAN, JACKSON TWP, 5, ENE, 40.12575, -74.27328, SNOW, 15.5, INCH, COCORAHS,  
:1/23/2016, 830 AM, NJ, OCEAN, JACKSON TWP, 4, NNW, 40.15350, -74.38595, SNOW, 14.0, INCH, COCORAHS,  
:1/23/2016, 617 PM, NJ, OCEAN, MANCHESTER TWP, 7, NE, 40.01652, -74.31310, SNOW, 14.0, INCH, COCORAHS,  
:1/24/2016, 804 AM, NJ, OCEAN, WARETOWN, , , 39.78970, -74.19380, SNOW, 13.7, INCH, TRAINED SPOTTER,  
:1/24/2016, 800 AM, NJ, OCEAN, PINE BEACH, , NW, 39.94090, -74.17490, SNOW, 13.5, INCH, COCORAHS,  
:1/24/2016, 530 AM, NJ, OCEAN, LACEY TWP, 6, E, 39.86260, -74.14100, SNOW, 12.7, INCH, COCORAHS,  
:1/23/2016, 1030 AM, NJ, OCEAN, POINT PLEASANT, , , 40.07840, -74.07090, SNOW, 12.5, INCH, TRAINED SPOTTER,  
:1/24/2016, 700 AM, NJ, OCEAN, TOMS RIVER TWP, 3, SSE, 39.95334, -74.13843, SNOW, 4.0, INCH, COCORAHS,  
:1/24/2016, 500 AM, NJ, SALEM, PITTS GROVE TWP, 2, S, 39.51375, -75.13630, SNOW, 14.0, INCH, COCORAHS,  
:1/24/2016, 700 AM, NJ, SALEM, WOODSTOWN, 1, NW, 39.65607, -75.33383, SNOW, 12.9, INCH, COCORAHS,  
:1/24/2016, 823 AM, NJ, SALEM, ELMER, , , 39.59110, -75.17380, SNOW, 12.1, INCH, TRAINED SPOTTER,  
:1/23/2016, 1000 PM, NJ, SOMERSET, BERNARDS TWP, 2, S, 40.65420, -74.56784, SNOW, 30.0, INCH, COCORAHS,  
:1/24/2016, 800 AM, NJ, SOMERSET, SOMERVILLE, , ENE, 40.57041, -74.60526, SNOW, 28.4, INCH, COCORAHS,  
:1/24/2016, 835 AM, NJ, SOMERSET, BOUND BROOK, , , 40.56750, -74.53770, SNOW, 28.0, INCH, TRAINED SPOTTER,  
:1/24/2016, 920 AM, NJ, SOMERSET, BELLE MEAD, , , 40.46670, -74.66110, SNOW, 28.0, INCH, TRAINED SPOTTER,  
:1/23/2016, 622 PM, NJ, SOMERSET, SOMERVILLE, , , 40.57020, -74.61040, SNOW, 27.4, INCH, TRAINED SPOTTER,  
:1/24/2016, 1118 AM, NJ, SOMERSET, BERNARDSVILLE, , , 40.73060, -74.59290, SNOW, 27.0, INCH, TRAINED SPOTTER,  
:1/23/2016, 724 PM, NJ, SOMERSET, GREENBROOK TWP, , , 40.61000, -74.48000, SNOW, 25.0, INCH, TRAINED SPOTTER,  
:1/23/2016, 1100 PM, NJ, SOMERSET, BRIDGEWATER TWP, , , 40.60000, -74.62000, SNOW, 24.5, INCH, TRAINED SPOTTER,  
:1/24/2016, 700 AM, NJ, SOMERSET, BRIDGEWATER TWP, 3, NW, 40.62625, -74.65354, SNOW, 24.5, INCH, COCORAHS,  
:1/24/2016, 700 AM, NJ, SOMERSET, FRANKLIN TWP, 5, NNW, 40.54616, -74.52874, SNOW, 24.0, INCH, COCORAHS,  
:1/24/2016, 800 AM, NJ, SOMERSET, BERNARDS TWP, 1, NNW, 40.68340, -74.57309, SNOW, 23.6, INCH, COCORAHS,

:1/24/2016, 1000 AM, NJ, SOMERSET, BEDMINSTER TWP, 3, ESE, 40.65634, -74.63046, SNOW, 23.2, INCH, COCORAHS,  
:1/24/2016, 917 AM, NJ, SOMERSET, WARREN TWP, , , 40.63000, -74.52000, SNOW, 23.0, INCH, TRAINED SPOTTER,  
:1/24/2016, 700 AM, NJ, SOMERSET, HILLSBOROUGH TWP, 5, ESE, 40.47265, -74.59039, SNOW, 22.5, INCH, COCORAHS,  
:1/24/2016, 800 AM, NJ, SOMERSET, MONTGOMERY TWP, 2, NNE, 40.45110, -74.66990, SNOW, 22.0, INCH, COCORAHS,  
:1/24/2016, 800 AM, NJ, SOMERSET, FRANKLIN TWP, 4, ENE, 40.50058, -74.48752, SNOW, 21.5, INCH, COCORAHS,  
:1/24/2016, 907 AM, NJ, SOMERSET, HILLSBOROUGH, , , 40.47760, -74.62682, SNOW, 20.7, INCH, TRAINED SPOTTER,  
:1/24/2016, 700 AM, NJ, SOMERSET, BERNARDS TWP, 1, ENE, 40.68306, -74.55236, SNOW, 20.0, INCH, COCORAHS,  
:1/23/2016, 1030 PM, NJ, SOMERSET, BASKING RIDGE, , , 40.70610, -74.54970, SNOW, 20.0, INCH, TRAINED SPOTTER,  
:1/23/2016, 945 PM, NJ, SOMERSET, KINGSTON, , , 40.37530, -74.60820, SNOW, 18.5, INCH, TRAINED SPOTTER,  
:1/24/2016, 800 AM, NJ, SOMERSET, FRANKLIN TWP, 6, SW, 40.40787, -74.61985, SNOW, 15.0, INCH, COCORAHS,  
:1/23/2016, 557 PM, NJ, SUSSEX, STOCKHOLM, , , 41.09000, -74.51790, SNOW, 16.0, INCH, TRAINED SPOTTER,  
:1/24/2016, 800 AM, NJ, SUSSEX, HARDYSTON TWP, 3, SE, 41.08903, -74.53995, SNOW, 15.6, INCH, COCORAHS,  
:1/24/2016, 700 AM, NJ, SUSSEX, ANDOVER TWP, 2, W, 41.01974, -74.76106, SNOW, 15.5, INCH, COCORAHS,  
:1/24/2016, 700 AM, NJ, SUSSEX, SPARTA TWP, 1, SSW, 41.02830, -74.63400, SNOW, 15.1, INCH, COCORAHS,  
:1/23/2016, 600 PM, NJ, SUSSEX, SPARTA, , , 41.03343, -74.63849, SNOW, 15.0, INCH, SOCIAL MEDIA,  
:1/23/2016, 200 PM, NJ, SUSSEX, HIGHLAND LAKES, , , 41.17732, -74.46877, SNOW, 14.7, INCH, TRAINED SPOTTER,  
:1/23/2016, 825 PM, NJ, SUSSEX, VERNON, , , 41.19843, -74.48321, SNOW, 14.0, INCH, TRAINED SPOTTER,  
:1/24/2016, 700 AM, NJ, SUSSEX, MONTAGUE TWP, 3, WNW, 41.30372, -74.78077, SNOW, 10.5, INCH, COCORAHS,  
:1/24/2016, 700 AM, NJ, SUSSEX, WANTAGE TWP, 2, SW, 41.22014, -74.66112, SNOW, 8.2, INCH, COCORAHS,  
:1/23/2016, 515 PM, NJ, SUSSEX, WANTAGE, , , 41.24426, -74.55072, SNOW, 8.0, INCH, TRAINED SPOTTER,  
:1/24/2016, 610 AM, NJ, SUSSEX, WANTAGE TWP, 2, SE, 41.22884, -74.60585, SNOW, 6.2, INCH, COCORAHS,  
:1/24/2016, 747 AM, NJ, WARREN, HARMONY TWP, , , 40.75000, -75.13000, SNOW, 28.0, INCH, TRAINED SPOTTER,  
:1/24/2016, 500 AM, NJ, WARREN, LIBERTY TWP, 2, WSW, 40.85487, -74.98150, SNOW, 24.6, INCH, COCORAHS,  
:1/23/2016, 730 PM, NJ, WARREN, BLAIRSTOWN, , , 40.98270, -74.96080, SNOW, 24.4, INCH, TRAINED SPOTTER,  
:1/23/2016, 900 PM, NJ, WARREN, HACKETTSTOWN, , , 40.85390, -74.82920, SNOW, 22.0, INCH, TRAINED SPOTTER,  
:1/24/2016, 700 AM, NJ, WARREN, HACKETTSTOWN, 1, W, 40.85155, -74.84030, SNOW, 22.0, INCH, COCORAHS,  
:1/23/2016, 922 PM, NJ, WARREN, ALLAMUCHY, , , 40.92200, -74.81000, SNOW, 20.0, INCH, TRAINED SPOTTER, FINAL REPORT.  
:1/24/2016, 830 AM, NJ, WARREN, WHITE TWP, 2, S, 40.79636, -75.04474, SNOW, 18.5, INCH, COCORAHS,  
:1/24/2016, 801 AM, PA, BERKS, LAURELDALE, , , 40.38920, -75.91450, SNOW, 33.5, INCH, SOCIAL MEDIA,  
:1/24/2016, 748 AM, PA, BERKS, READING, , , 40.33000, -75.93000, SNOW, 32.0, INCH, SOCIAL MEDIA,  
:1/24/2016, 749 AM, PA, BERKS, SINKING SPRING, , , 40.32460, -76.02270, SNOW, 31.5, INCH, SOCIAL MEDIA,  
:1/24/2016, 858 AM, PA, BERKS, SEISHOLTZVILLE, , , 40.46982, -75.60408, SNOW, 30.0, INCH, SOCIAL MEDIA,  
:1/24/2016, 700 AM, PA, BERKS, BERNVILLE, 1, SW, 40.42370, -76.13047, SNOW, 26.0, INCH, COCORAHS,  
:1/24/2016, 700 AM, PA, BERKS, HAMBURG, 1, NNW, 40.56645, -75.98617, SNOW, 26.0, INCH, COCORAHS,  
:1/24/2016, 700 AM, PA, BERKS, READING, 5, WSW, 40.31120, -76.00980, SNOW, 25.5, INCH, COCORAHS,  
:1/23/2016, 400 PM, PA, BERKS, ROBESONIA, , , 40.34860, -76.14110, SNOW, 24.5, INCH, TRAINED SPOTTER,  
:1/24/2016, 849 AM, PA, BERKS, CHURCHVILLE, , , 40.40260, -75.58518, SNOW, 24.5, INCH, SOCIAL MEDIA,  
:1/24/2016, 822 AM, PA, BERKS, FLEETWOOD, 2, ESE, 40.44292, -75.78721, SNOW, 24.0, INCH, COCORAHS,  
:1/24/2016, 1102 AM, PA, BERKS, HUFFS CHURCH, , , 40.44676, -75.61908, SNOW, 24.0, INCH, TRAINED SPOTTER,  
:1/24/2016, 800 AM, PA, BERKS, OLEY, 2, E, 40.38947, -75.75414, SNOW, 22.0, INCH, COCORAHS,  
:1/24/2016, 700 AM, PA, BERKS, ALBURTIS, 5, SW, 40.46515, -75.66817, SNOW, 20.0, INCH, COCORAHS,  
:1/24/2016, 918 AM, PA, BERKS, GLENSIDE, , , 40.35454, -75.94747, SNOW, 19.0, INCH, TRAINED SPOTTER,  
:1/24/2016, 800 AM, PA, BERKS, MOHNTON, 3, SSW, 40.24692, -75.99808, SNOW, 18.0, INCH, COCORAHS,  
:1/24/2016, 800 AM, PA, BERKS, READING, 4, NNW, 40.38887, -75.93964, SNOW, 8.0, INCH, COCORAHS,  
:1/24/2016, 700 AM, PA, BERKS, MOHRSVILLE, 2, SW, 40.45150, -76.00700, SNOW, 7.5, INCH, COCORAHS,  
:1/24/2016, 843 AM, PA, BUCKS, PERKASIE, , , 40.37100, -75.29240, SNOW, 30.0, INCH, SOCIAL MEDIA,  
:1/24/2016, 949 AM, PA, BUCKS, WEST ROCKHILL TWP, , , 40.37000, -75.35000, SNOW, 29.0, INCH, PUBLIC,  
:1/24/2016, 930 AM, PA, BUCKS, WASHINGTON CROSSING, , , 40.29344, -74.87044, SNOW, 27.0, INCH, SOCIAL MEDIA,  
:1/24/2016, 1103 AM, PA, BUCKS, RICHBORO, , , 40.22730, -75.00080, SNOW, 24.0, INCH, SOCIAL MEDIA,  
:1/24/2016, 846 AM, PA, BUCKS, WARMINSTER, , , 40.20678, -75.09962, SNOW, 23.3, INCH, TRAINED SPOTTER,  
:1/24/2016, 115 AM, PA, BUCKS, FURLONG, , , 40.29622, -75.08212, SNOW, 23.0, INCH, TRAINED SPOTTER,  
:1/24/2016, 1001 AM, PA, BUCKS, LOWER MAKEFIELD TWP, , , 40.22000, -74.86000, SNOW, 22.0, INCH, TRAINED SPOTTER,  
:1/23/2016, 445 PM, PA, BUCKS, SPRINGTOWN, , , 40.55640, -75.28970, SNOW, 21.5, INCH, CO-OP OBSERVER,  
:1/24/2016, 249 AM, PA, BUCKS, BENSALEM, , , 40.11310, -74.94360, SNOW, 20.5, INCH, TRAINED SPOTTER,  
:1/24/2016, 900 AM, PA, BUCKS, DOYLESTOWN, 4, W, 40.30698, -75.19821, SNOW, 18.5, INCH, COCORAHS,  
:1/24/2016, 700 AM, PA, BUCKS, PENNDEL, 1, WSW, 40.14985, -74.93329, SNOW, 17.7, INCH, COCORAHS,  
:1/24/2016, 1031 AM, PA, BUCKS, MORRISVILLE, , , 40.21000, -74.78000, SNOW, 16.0, INCH, TRAINED SPOTTER,  
:1/24/2016, 700 AM, PA, CARBON, JIM THORPE, 1, NNE, 40.88582, -75.73319, SNOW, 16.5, INCH, COCORAHS,  
:1/23/2016, 930 PM, PA, CARBON, LAKE HARMONY, , , 41.06060, -75.59140, SNOW, 12.0, INCH, TRAINED SPOTTER,  
:1/24/2016, 800 AM, PA, CARBON, PALMERTON, 6, ENE, 40.83902, -75.51846, SNOW, 12.0, INCH, COCORAHS,  
:1/24/2016, 846 AM, PA, CHESTER, MALVERN, , , 40.03620, -75.51480, SNOW, 30.1, INCH, TRAINED SPOTTER,  
:1/24/2016, 615 AM, PA, CHESTER, VALLEY FORGE, , , 40.09690, -75.47000, SNOW, 26.5, INCH, PUBLIC,  
:1/23/2016, 630 PM, PA, CHESTER, EAST VINCENT TWP, , , 40.16000, -75.58000, SNOW, 26.2, INCH, TRAINED SPOTTER,  
:1/24/2016, 752 AM, PA, CHESTER, PHOENIXVILLE, , , 40.12920, -75.51600, SNOW, 26.0, INCH, PUBLIC,  
:1/23/2016, 900 PM, PA, CHESTER, EAST NANTMEAL, 1, SSW, 40.10925, -75.73350, SNOW, 26.0, INCH, COCORAHS,  
:1/23/2016, 555 PM, PA, CHESTER, CALN, , , 39.99094, -75.78022, SNOW, 25.5, INCH, SOCIAL MEDIA,  
:1/23/2016, 646 PM, PA, CHESTER, EAST COVENTRY TWP, , , 40.20000, -75.62000, SNOW, 25.0, INCH, TRAINED SPOTTER,  
:1/24/2016, 931 AM, PA, CHESTER, WEST CHESTER, , , 39.96260, -75.60550, SNOW, 25.0, INCH, SOCIAL MEDIA,  
:1/24/2016, 100 AM, PA, CHESTER, WARWICK, , , 40.16510, -75.78382, SNOW, 24.4, INCH, DEOS,  
:1/23/2016, 835 PM, PA, CHESTER, DEVAULT, , , 40.07455, -75.53520, SNOW, 23.6, INCH, DEOS,  
:1/24/2016, 730 AM, PA, CHESTER, WEST CHESTER, 2, SE, 39.94107, -75.58187, SNOW, 23.5, INCH, COCORAHS,  
:1/24/2016, 700 AM, PA, CHESTER, OXFORD, , W, 39.78634, -75.98748, SNOW, 23.2, INCH, COCORAHS,  
:1/24/2016, 810 AM, PA, CHESTER, UNIONVILLE, 2, NE, 39.91504, -75.70320, SNOW, 23.0, INCH, COCORAHS,  
:1/24/2016, 1100 AM, PA, CHESTER, WEST CHESTER, 2, SSE, 39.92585, -75.59523, SNOW, 22.5, INCH, COCORAHS,  
:1/24/2016, 800 AM, PA, CHESTER, WEST GROVE, 3, W, 39.82050, -75.87820, SNOW, 22.0, INCH, COCORAHS,  
:1/24/2016, 843 AM, PA, CHESTER, EXTON, , , 40.03160, -75.63000, SNOW, 22.0, INCH, TRAINED SPOTTER,  
:1/24/2016, 100 AM, PA, CHESTER, MARSHALLTON, , , 39.94970, -75.68060, SNOW, 22.0, INCH, DEOS,  
:1/24/2016, 700 AM, PA, CHESTER, CHADDS FORD, 3, SW, 39.84457, -75.63856, SNOW, 22.0, INCH, COCORAHS,



:1/23/2016, 400 PM, PA, CHESTER, EXTON, 2, SE, 40.01112, -75.60326, SNOW, 20.4, INCH, TRAINED SPOTTER,  
:1/24/2016, 855 AM, PA, CHESTER, COATESVILLE, , , 39.98280, -75.81990, SNOW, 20.3, INCH, PUBLIC,  
:1/23/2016, 1130 PM, PA, CHESTER, THORNBURY TWP, , , 39.92000, -75.56000, SNOW, 19.0, INCH, TRAINED SPOTTER,  
:1/24/2016, 100 AM, PA, CHESTER, ATGLEN, , , 39.94710, -75.97530, SNOW, 18.9, INCH, DEOS,  
:1/23/2016, 452 PM, PA, CHESTER, LANDENBERG, , , 39.77733, -75.77133, SNOW, 18.5, INCH, TRAINED SPOTTER,  
:1/24/2016, 100 AM, PA, CHESTER, CHESTER SPRINGS, , , 40.09500, -75.61720, SNOW, 18.1, INCH, DEOS,  
:1/24/2016, 100 AM, PA, CHESTER, NOTTINGHAM, , , 39.74844, -76.01856, SNOW, 16.0, INCH, DEOS,  
:1/24/2016, 100 AM, PA, CHESTER, KENNETT SQUARE, , , 39.84000, -75.71000, SNOW, 15.3, INCH, DEOS,  
:1/24/2016, 700 AM, PA, CHESTER, NOTTINGHAM, 2, SW, 39.74242, -76.04544, SNOW, 14.0, INCH, COCORAHS,  
:1/24/2016, 801 AM, PA, DELAWARE, GARNET OAKS, 1, SW, 39.85320, -75.48680, SNOW, 23.5, INCH, COCORAHS,  
:1/24/2016, 836 AM, PA, DELAWARE, BROOMALL, , , 39.97050, -75.35390, SNOW, 22.0, INCH, TRAINED SPOTTER,  
:1/24/2016, 950 AM, PA, DELAWARE, CHADDS FORD, , , 39.87178, -75.59132, SNOW, 21.5, INCH, PUBLIC,  
:1/24/2016, 1105 AM, PA, DELAWARE, ASTON ARMS, , , 39.86390, -75.43150, SNOW, 21.3, INCH, TRAINED SPOTTER,  
:1/24/2016, 935 AM, PA, DELAWARE, UPPER DARBY TWP, , , 39.96000, -75.29000, SNOW, 21.0, INCH, SOCIAL MEDIA,  
:1/24/2016, 750 AM, PA, DELAWARE, SPRINGFIELD, , , 39.93067, -75.32019, SNOW, 20.0, INCH, SOCIAL MEDIA,  
:1/24/2016, 1104 AM, PA, LEHIGH, CENTER VALLEY, , , 40.52927, -75.39324, SNOW, 32.0, INCH, TRAINED SPOTTER,  
:1/24/2016, 100 AM, PA, LEHIGH, LEHIGH VALLEY INTL AIRPORT, , , 40.65200, -75.44000, SNOW, 31.9, INCH, ASOS,  
:1/23/2016, 1130 PM, PA, LEHIGH, SALISBURY TWP, , , 40.59000, -75.43000, SNOW, 27.4, INCH, TRAINED SPOTTER,  
:1/24/2016, 645 AM, PA, LEHIGH, OREFIELD, 2, S, 40.60915, -75.58573, SNOW, 23.5, INCH, COCORAHS,  
:1/24/2016, 811 AM, PA, LEHIGH, SCHNECKSVILLE, 2, ENE, 40.68480, -75.58870, SNOW, 23.5, INCH, COCORAHS,  
:1/23/2016, 800 PM, PA, LEHIGH, NEW TRIPOLI, , , 40.68080, -75.75220, SNOW, 22.0, INCH, TRAINED SPOTTER,  
:1/24/2016, 700 AM, PA, LEHIGH, SCHNECKSVILLE, 3, SW, 40.64739, -75.65051, SNOW, 19.0, INCH, COCORAHS,  
:1/23/2016, 400 PM, PA, MONROE, STROUDSBURG, , , 40.98360, -75.19760, SNOW, 17.5, INCH, PENNDOT,  
:1/24/2016, 953 AM, PA, MONROE, BARTONSVILLE, , , 41.00509, -75.27963, SNOW, 17.2, INCH, SOCIAL MEDIA,  
:1/23/2016, 540 PM, PA, MONROE, GILBERT, , , 40.91580, -75.43970, SNOW, 17.0, INCH, PENNDOT,  
:1/23/2016, 1210 PM, PA, MONROE, KUNKLETOWN, , , 40.84787, -75.44824, SNOW, 16.0, INCH, SOCIAL MEDIA,  
:1/23/2016, 305 PM, PA, MONROE, SAYLORSBURG, 4, W, 40.89333, -75.39917, SNOW, 15.3, INCH, COCORAHS,  
:1/24/2016, 741 AM, PA, MONROE, TOBYHANNA, , , 41.17690, -75.41830, SNOW, 14.0, INCH, SOCIAL MEDIA,  
:1/24/2016, 900 AM, PA, MONROE, EAST STROUDSBURG, 7, NE, 41.05781, -75.07958, SNOW, 10.8, INCH, COCORAHS,  
:1/23/2016, 440 PM, PA, MONROE, MOUNT POCONO, , , 41.12000, -75.36000, SNOW, 10.6, INCH, TRAINED SPOTTER,  
:1/24/2016, 939 AM, PA, MONROE, BLAKESLEE, , , 41.09250, -75.59300, SNOW, 8.5, INCH, TRAINED SPOTTER,  
:1/24/2016, 1104 AM, PA, MONTGOMERY, STOWE, , , 40.25170, -75.68110, SNOW, 32.0, INCH, SOCIAL MEDIA,  
:1/24/2016, 748 AM, PA, MONTGOMERY, EAGLEVILLE, , , 40.15790, -75.40780, SNOW, 31.0, INCH, TRAINED SPOTTER,  
:1/24/2016, 953 AM, PA, MONTGOMERY, LIMERICK, , , 40.23093, -75.52212, SNOW, 31.0, INCH, SOCIAL MEDIA,  
:1/24/2016, 820 AM, PA, MONTGOMERY, NORRISTOWN, , , 40.12210, -75.33970, SNOW, 30.0, INCH, TRAINED SPOTTER,  
:1/24/2016, 850 AM, PA, MONTGOMERY, BRYN MAWR, , , 40.02080, -75.31880, SNOW, 29.0, INCH, SOCIAL MEDIA,  
:1/24/2016, 857 AM, PA, MONTGOMERY, GREEN LANE, , , 40.33580, -75.47060, SNOW, 28.3, INCH, TRAINED SPOTTER,  
:1/24/2016, 844 AM, PA, MONTGOMERY, NORTH WALES, , , 40.21320, -75.27690, SNOW, 28.0, INCH, TRAINED SPOTTER,  
:1/23/2016, 1046 PM, PA, MONTGOMERY, GRATERFORD, , , 40.22566, -75.45462, SNOW, 27.2, INCH, TRAINED SPOTTER,  
:1/23/2016, 1014 PM, PA, MONTGOMERY, GILBERTSVILLE, , , 40.32280, -75.60900, SNOW, 27.0, INCH, TRAINED SPOTTER,  
:1/24/2016, 517 AM, PA, MONTGOMERY, ROYERSFORD, , , 40.18520, -75.53800, SNOW, 26.7, INCH, TRAINED SPOTTER,  
:1/23/2016, 1000 PM, PA, MONTGOMERY, KING OF PRUSSIA, , , 40.10000, -75.38000, SNOW, 26.1, INCH, TRAINED SPOTTER,  
:1/24/2016, 700 AM, PA, MONTGOMERY, POTTSTOWN, 2, NNE, 40.27786, -75.63061, SNOW, 26.0, INCH, COCORAHS,  
:1/23/2016, 600 PM, PA, MONTGOMERY, COLLEGEVILLE, , , 40.18420, -75.45700, SNOW, 26.0, INCH, SOCIAL MEDIA,  
:1/24/2016, 904 AM, PA, MONTGOMERY, BLUE BELL, 2, NW, 40.16849, -75.30054, SNOW, 25.7, INCH, COCORAHS,  
:1/24/2016, 230 AM, PA, MONTGOMERY, MONTGOMERYVILLE, , , 40.24730, -75.24390, SNOW, 25.5, INCH, TRAINED SPOTTER,  
:1/24/2016, 1000 AM, PA, MONTGOMERY, HARLEYSVILLE, , , 40.27900, -75.38850, SNOW, 25.0, INCH, SOCIAL MEDIA,  
:1/24/2016, 900 AM, PA, MONTGOMERY, LIMERICK, 1, W, 40.23293, -75.54225, SNOW, 24.5, INCH, COCORAHS,  
:1/24/2016, 700 AM, PA, MONTGOMERY, COLLEGEVILLE, 1, NNE, 40.19839, -75.45347, SNOW, 24.5, INCH, COCORAHS,  
:1/24/2016, 109 AM, PA, MONTGOMERY, WYNDMOOR, , , 40.08120, -75.18930, SNOW, 24.0, INCH, PUBLIC,  
:1/23/2016, 700 PM, PA, MONTGOMERY, SOUDERTON, , , 40.31010, -75.32210, SNOW, 23.5, INCH, COCORAHS,  
:1/23/2016, 315 PM, PA, MONTGOMERY, MAPLE GLEN, , , 40.17520, -75.18050, SNOW, 23.0, INCH, TRAINED SPOTTER,  
:1/24/2016, 825 AM, PA, MONTGOMERY, WYNNEWOOD, , , 40.00289, -75.27074, SNOW, 21.5, INCH, TRAINED SPOTTER,  
:1/23/2016, 809 PM, PA, MONTGOMERY, AMBLER, , , 40.15610, -75.22190, SNOW, 21.0, INCH, TRAINED SPOTTER,  
:1/24/2016, 700 AM, PA, MONTGOMERY, PENNSBURG, 2, SSW, 40.37351, -75.51273, SNOW, 21.0, INCH, COCORAHS,  
:1/24/2016, 700 AM, PA, MONTGOMERY, HARLEYSVILLE, 2, SW, 40.25562, -75.41437, SNOW, 18.0, INCH, COCORAHS,  
:1/24/2016, 700 AM, PA, MONTGOMERY, NORTH WALES, 1, WSW, 40.20612, -75.29910, SNOW, 16.0, INCH, COCORAHS,  
:1/24/2016, 1104 AM, PA, MONTGOMERY, GLASGOW, , , 40.26371, -75.66074, SNOW, 16.0, INCH, TRAINED SPOTTER,  
:1/24/2016, 700 AM, PA, MONTGOMERY, HARLEYSVILLE, 4, WNW, 40.30873, -75.44975, SNOW, 12.0, INCH, COCORAHS,  
:1/24/2016, 600 AM, PA, MONTGOMERY, HATFIELD, , SSW, 40.27630, -75.30060, SNOW, 11.0, INCH, COCORAHS,  
:1/24/2016, 858 AM, PA, NORTHAMPTON, FORKS TWP, , , 40.73000, -75.22000, SNOW, 31.1, INCH, TRAINED SPOTTER,  
:1/23/2016, 630 PM, PA, NORTHAMPTON, BUSHKILL TWP, , , 40.79000, -75.34000, SNOW, 30.4, INCH, FIRE DEPT/RESCUE,  
:1/23/2016, 700 PM, PA, NORTHAMPTON, BETHLEHEM, , , 40.62593, -75.37046, SNOW, 30.0, INCH, PUBLIC, METEOROLOGIST  
:1/24/2016, 1021 AM, PA, NORTHAMPTON, PLAINFIELD TWP, , , 40.81000, -75.26000, SNOW, 28.0, INCH, TRAINED SPOTTER,  
:1/24/2016, 845 AM, PA, NORTHAMPTON, EASTON, , , 40.69000, -75.22000, SNOW, 27.2, INCH, SOCIAL MEDIA,  
:1/23/2016, 830 PM, PA, NORTHAMPTON, HELLERTOWN, , , 40.58120, -75.33830, SNOW, 27.0, INCH, TRAINED SPOTTER,  
:1/23/2016, 1100 PM, PA, NORTHAMPTON, WILLIAMS TWP, , , 40.63000, -75.23000, SNOW, 24.3, INCH, TRAINED SPOTTER,  
:1/24/2016, 707 AM, PA, NORTHAMPTON, MARTINS CREEK, , , 40.78343, -75.18629, SNOW, 24.2, INCH, TRAINED SPOTTER,  
:1/24/2016, 700 AM, PA, NORTHAMPTON, MARTINS CREEK, , E, 40.78285, -75.18270, SNOW, 24.2, INCH, COCORAHS,  
:1/24/2016, 900 AM, PA, NORTHAMPTON, BETHLEHEM, 2, NW, 40.64611, -75.39222, SNOW, 19.0, INCH, COCORAHS,  
:1/24/2016, 848 AM, PA, NORTHAMPTON, PORTLAND, , , 40.92315, -75.09657, SNOW, 16.0, INCH, TRAINED SPOTTER,  
:1/24/2016, 900 AM, PA, PHILADELPHIA, ROCKLEDGE, 1, SE, 40.06771, -75.07477, SNOW, 22.5, INCH, COCORAHS,  
:1/24/2016, 100 AM, PA, PHILADELPHIA, PHILADELPHIA INTL AIRPORT, , , 39.89000, -75.25000, SNOW, 22.4, INCH, ASOS,  
:1/23/2016, 742 PM, PA, PHILADELPHIA, PHILADELPHIA FIRE 78, , , 39.87000, -75.22000, SNOW, 22.3, INCH, FIRE DEPT/RESCUE,  
:1/23/2016, 611 PM, PA, PHILADELPHIA, PORT RICHMOND, , , 39.97678, -75.10017, SNOW, 20.0, INCH, SOCIAL MEDIA,  
:1/23/2016, 830 PM, PA, PHILADELPHIA, PHILADELPHIA FIRE 66, , , 40.05000, -75.24000, SNOW, 18.2, INCH, FIRE DEPT/RESCUE,  
:1/23/2016, 905 PM, PA, PHILADELPHIA, PHILADELPHIA FIRE 33, , , 40.00000, -75.07000, SNOW, 17.8, INCH, FIRE DEPT/RESCUE,  
:1/23/2016, 945 AM, PA, PHILADELPHIA, PHILADELPHIA OEM, , , 39.96070, -75.14280, SNOW, 17.1, INCH, EMERGENCY MNGR,

:1/24/2016, 315 AM, PA, PHILADELPHIA, SOMERTON, , , 40.12344, -75.01489, SNOW, 16.0, INCH, TRAINED SPOTTER,  
:1/23/2016, 600 AM, DE, ANZ431, BRANDYWINE SHOAL NOS, , , 38.98700, -75.11300, NON-TSTM, 69, MPH, WEATHER FLOW,  
:1/23/2016, 551 AM, DE, NEW CASTLE, WILMINGTON NEW CASTLE CO, , , 39.67830, -75.60690, NON-TSTM, 53, MPH, ASOS,  
:1/23/2016, 541 AM, DE, NEW CASTLE, LARCHMONT, , , 39.79733, -75.67465, NON-TSTM, 52, MPH, WEATHER FLOW,  
:1/23/2016, 735 AM, DE, SUSSEX, DEWEY BEACH, , , 38.69530, -75.07680, NON-TSTM, 75, MPH, WEATHER FLOW,  
:1/23/2016, 512 AM, DE, SUSSEX, SUSSEX COUNTY AIRPORT, , , 38.68700, -75.35900, NON-TSTM, 64, MPH, ASOS,  
:1/23/2016, 853 AM, DE, SUSSEX, LEWES BEACH, , , 38.78713, -75.15431, NON-TSTM, 62, MPH, CWOP,  
:1/23/2016, 125 PM, DE, SUSSEX, INDIAN BEACH, , , 38.68134, -75.07507, NON-TSTM, 59, MPH, WXFLOW,  
:1/23/2016, 525 AM, DE, SUSSEX, LEWES NOS BUOY, 2, ESE, 38.77028, -75.08528, NON-TSTM, 59, MPH, DE USA,  
:1/23/2016, 730 AM, DE, SUSSEX, BOTTOM HILLS, 1, NNE, 38.63306, -75.06641, NON-TSTM, 57, MPH, DE USA,  
:1/23/2016, 550 AM, DE, SUSSEX, BIG STONE BEACH, 17, SE, 38.78713, -75.15431, NON-TSTM, 57, MPH, CWOP,  
:1/23/2016, 504 AM, DE, SUSSEX, HUDSON CROSSROADS, , , 38.47733, -75.18033, NON-TSTM, 54, MPH, CWOP,  
:1/23/2016, 440 PM, DE, SUSSEX, GREEN HILL, 1, ESE, 38.78906, -75.15821, NON-TSTM, 51, MPH, WXFLOW,  
:1/23/2016, 730 AM, DE, SUSSEX, REHOBOTH BEACH, , , 38.72083, -75.07667, NON-TSTM, 50, MPH, DE USA,  
:1/23/2016, 610 AM, NJ, ANZ451, LONG BEACH ISLAND, , , 39.64070, -74.20530, NON-TSTM, 56, MPH, WEATHER FLOW,  
:1/23/2016, 800 AM, NJ, ATLANTIC, PLEASANTVILLE, , , 39.39050, -74.51880, NON-TSTM, 60, MPH, TRAINED SPOTTER,  
:1/23/2016, 654 AM, NJ, ATLANTIC, ATLANTIC CITY INTERNATIONAL, , , 39.45750, -74.57720, NON-TSTM, 58, MPH, ASOS,  
:1/23/2016, 620 AM, NJ, ATLANTIC, ATLANTIC CITY INTL AIRPORT, , , 39.45700, -74.57700, NON-TSTM, 58, MPH, ASOS,  
:1/23/2016, 628 AM, NJ, CAPE MAY, STRATHMERE, 2, NNE, 39.21910, -74.63807, NON-TSTM, 64, MPH, WXFLOW,  
:1/23/2016, 623 AM, NJ, CAPE MAY, OCEAN CITY, , , 39.26960, -74.60340, NON-TSTM, 63, MPH, WEATHER FLOW,  
:1/23/2016, 551 AM, NJ, CAPE MAY, CAPE MAY, , , 38.94000, -74.90000, NON-TSTM, 61, MPH, WEATHER FLOW,  
:1/23/2016, 637 AM, NJ, CAPE MAY, BIG STONE BEACH, 20, E, 38.93450, -74.96467, NON-TSTM, 61, MPH, CWOP,  
:1/23/2016, 801 AM, NJ, CAPE MAY, SEA ISLE CITY, , , 39.15524, -74.69227, NON-TSTM, 59, MPH, CWOP,  
:1/23/2016, 541 AM, NJ, CAPE MAY, CAPE MAY NOS BUOY, , , 38.96991, -74.96145, NON-TSTM, 58, MPH, WXFLOW,  
:1/23/2016, 940 AM, NJ, CAPE MAY, WEST CAPE MAY, , , 38.94225, -74.94412, NON-TSTM, 57, MPH, NJ-MESONET,  
:1/23/2016, 635 AM, NJ, CAPE MAY, BIG STONE BEACH, 21, E, 38.94225, -74.94412, NON-TSTM, 56, MPH, NJ-MESONET,  
:1/23/2016, 740 AM, NJ, CAPE MAY, MOUNT PLEASANT, 1, WSW, 39.21839, -74.79443, NON-TSTM, 54, MPH, NJ-MESONET,  
:1/23/2016, 735 AM, NJ, CAPE MAY, CAPE MAY COUNTY AIRPORT, , , 39.00830, -74.90810, NON-TSTM, 53, MPH, AWOS,  
:1/23/2016, 701 AM, NJ, CAPE MAY, PORT NORRIS, 19, ESE, 39.15524, -74.69227, NON-TSTM, 51, MPH, CWOP,  
:1/23/2016, 747 AM, NJ, CAPE MAY, CAPE MAY POINT, , , 38.93450, -74.96467, NON-TSTM, 50, MPH, CWOP,  
:1/23/2016, 830 AM, NJ, CUMBERLAND, FORTESCUE, 1, N, 39.25209, -75.17157, NON-TSTM, 55, MPH, TRAINED SPOTTER,  
:1/23/2016, 740 AM, NJ, MONMOUTH, SANDY HOOK, 1, SSE, 40.42480, -73.98435, NON-TSTM, 54, MPH, WXFLOW,  
:1/23/2016, 340 PM, NJ, MONMOUTH, MANASQUAN, 1, NNE, 40.12045, -74.03281, NON-TSTM, 52, MPH, NJ-MESONET,  
:1/23/2016, 939 AM, NJ, MONMOUTH, MONMOUTH BEACH, , , 40.33650, -73.99229, NON-TSTM, 52, MPH, WXFLOW,  
:1/23/2016, 649 AM, NJ, OCEAN, BAYVILLE, , , 39.90929, -74.15486, NON-TSTM, 72, MPH, PUBLIC, GOOD LUCK POINT  
:1/23/2016, 647 AM, NJ, OCEAN, TUCKERTON, , , 39.59780, -74.32940, NON-TSTM, 68, MPH, ASOS,  
:1/23/2016, 1040 AM, NJ, OCEAN, HIGH POINT, , , 39.70499, -74.13520, NON-TSTM, 64, MPH, SAFETYNET,  
:1/23/2016, 1142 AM, NJ, OCEAN, BEACH HAVEN HEIGHTS, 3, WSW, 39.52178, -74.31911, NON-TSTM, 62, MPH, WXFLOW,  
:1/23/2016, 940 AM, NJ, OCEAN, SEVEN STARS, , , 40.06000, -74.22000, NON-TSTM, 61, MPH, WXFLOW,  
:1/23/2016, 320 PM, NJ, OCEAN, SEASIDE HEIGHTS, , , 39.93996, -74.07075, NON-TSTM, 61, MPH, WXFLOW,  
:1/23/2016, 900 AM, NJ, OCEAN, HOLGATE, , , 39.54467, -74.25550, NON-TSTM, 61, MPH, CWOP,  
:1/23/2016, 639 AM, NJ, OCEAN, BEACH HAVEN, , N, 39.56410, -74.24530, NON-TSTM, 60, MPH, WEATHER FLOW,  
:1/23/2016, 1009 AM, NJ, OCEAN, FORKED RIVER BEACH, 1, SSW, 39.80667, -74.17600, NON-TSTM, 56, MPH, CWOP,  
:1/23/2016, 440 PM, NJ, OCEAN, SHIP BOTTOM, 1, SSW, 39.63522, -74.18758, NON-TSTM, 56, MPH, WXFLOW,  
:1/23/2016, 700 AM, NJ, OCEAN, BASS RIVER STATE FOREST, 10, ESE, 39.57633, -74.23167, NON-TSTM, 56, MPH, CWOP,  
:1/23/2016, 730 AM, NJ, OCEAN, BRICK TWP, , , 40.07000, -74.12000, NON-TSTM, 55, MPH, TRAINED SPOTTER,  
:1/23/2016, 625 AM, NJ, OCEAN, PENN STATE FOREST, 28, NE, 40.00961, -74.05896, NON-TSTM, 54, MPH, WXFLOW,  
:1/23/2016, 548 AM, NJ, OCEAN, NORTH BEACH HAVEN, , , 39.60020, -74.21190, NON-TSTM, 52, MPH, WEATHER FLOW,  
:1/23/2016, 1040 AM, NJ, OCEAN, CAMP OSBORNE, , , 40.00961, -74.05896, NON-TSTM, 52, MPH, WXFLOW,  
:1/23/2016, 230 PM, NJ, OCEAN, BARNEGAT LIGHT, , , 39.76111, -74.10806, NON-TSTM, 50, MPH, USGS,

\$\$

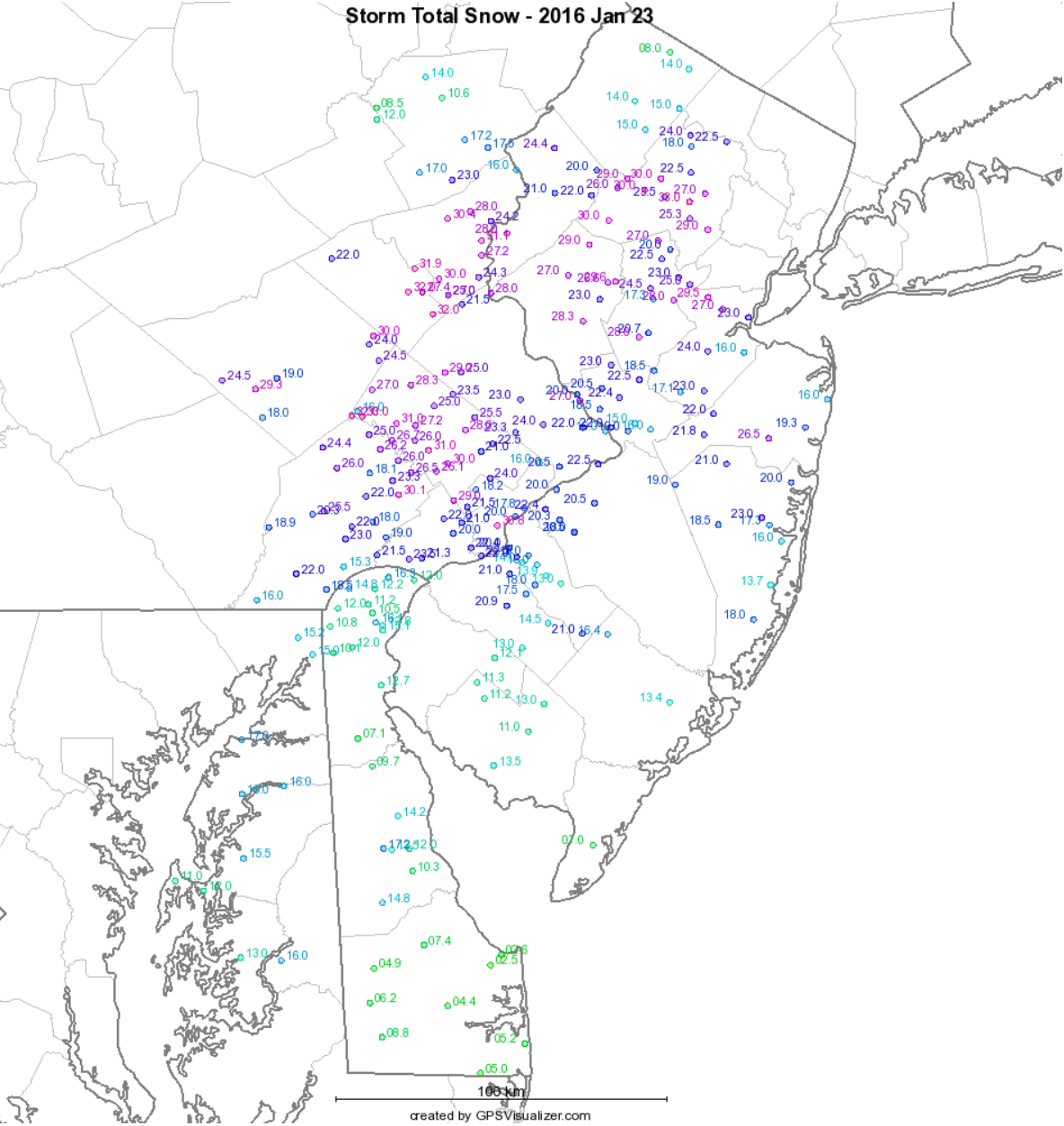
STAFF

**Note:** Information contained in this summary is preliminary. More complete and/or detailed information may be contained in subsequent monthly NOAA storm data publications. should serve to notify users that the information is preliminary and may not be complete.



# Storm Total Snow - 2016 Jan 23

- 02.5
- 02.6
- 04.4
- 04.9
- 05.0
- 05.2
- 06.2
- 07.0
- 07.1
- 07.4
- 08.0
- 08.5
- 08.8
- 09.7
- 10.1
- 10.3
- 10.5
- 10.6
- 10.8
- 11.0
- 11.2
- 11.3
- 12.0
- 12.1
- 12.2
- 12.7
- 12.8
- 13.0
- 13.1
- 13.4
- 13.5
- 13.7
- 13.9
- 14.0
- 14.2
- 14.5
- 14.8
- 15.0
- 15.2
- 15.3
- 15.5
- 16.0
- 16.1
- 16.3
- 16.4
- 17.0
- 17.1
- 17.2
- 17.3
- 17.5
- 17.8
- 18.0
- 18.1
- 18.2
- 18.5
- 18.9
- 19.0
- 19.3
- 20.0
- 20.3
- 20.5
- 20.7
- 20.9
- 21.0
- 21.3
- 21.5
- 21.8
- 22.0
- 22.3
- 22.4
- 22.5
- 23.0
- 23.3
- 23.5
- 24.0
- 24.2



created by GPSVisualizer.com

