


Includes schedules & maps for Union Gap Transit, Selah Transit, & Yakima-Ellensburg Commuter

WINTER 2024

Bus Book



www.yakimatransit.org

Click on "Where is my bus" on the web page

If you need this information in another format, contact Yakima Transit



Basic Transit Information



Use this booklet for rider information, how-to-ride directions, rules and tips for making your ride enjoyable and of course, route maps and time schedules for each bus route!

How much does it cost to ride the bus?

| | One-way fare | Monthly Passes |
|---|---------------------|-----------------|
| Adults (age 19 and over)..... | \$1.00 | \$25.00 |
| *Youths (age 18 and under)..... | Free | Free |
| Reduced Fare (Persons 62/over, people with disabilities and Medicare Card holders. Reduced Fare ID card with photo required for reduced fare.) | 50¢ | \$9.00 |
| Yakima-Ellensburg Commuter | \$5.00 | \$150.00 |
| Transfers (See Transfer policy, page 4) | FREE | |

All Day Pass**

| | Before 8:45 AM | After 8:45 AM |
|---|---------------------|---------------|
| Adults (age 19 and over)..... | \$3.00 | \$2.00 |
| *Youths (age 18 and under)..... | Free | Free |
| Reduced Fare (Persons 62/over, people with disabilities and Medicare Card holders. Reduced Fare ID card with photo required for reduced fare.) | \$1.50 | \$1.00 |

**Youth ID cards available at the Transit Center and Yakima Public Works. School IDs may also be used to receive free youth service. You must purchase your all day pass directly from a Yakima Transit driver.

Yakima Transit drivers do not make change, please have the exact fare ready.

Table of Contents

PAGE

- Basic Transit Information.....**2 - 3**
- Your Fare Options
- Transfers
- Bus Riding Guidelines and Rules
- Important Information.....
- Bikes on Buses.....
- Dial-A-Ride.....
- How to Read a Time Schedule
- Major Destinations by Route
- Yakima Transit System Map.....
- Route Maps and Time Schedules... ..
- Yakima-Ellensburg Commuter
- Sunday Schedules
- Union Gap Transit
- Selah Transit
- Notes
- Where to Catch My Bus

Where are the Bus Stops?

Yakima Transit has approximately 800 bus stops located throughout the city of Yakima. Generally, these bus stops are located about every two blocks along each bus route. Each bus stop is marked by a “Yakima Transit” sign.

What if I need help getting started?

Yakimatransit.org has all the information you need to ride the bus, including this Bus Book, a helpful Trip Planner that will give you the easiest ways to reach your destination including the closest bus stops. You can also call Yakima Transit at **509-575-6175**.

Telephone Information Hours:

Monday-Friday, 7:00 a.m. - 6:30 p.m.
 Saturday, 8:00 a.m. - 6:30 p.m.
 Sunday, 8:00 a.m. - 4:00 p.m.

Transit Center Info. and Pass Sales

Monday-Friday, 8:00 a.m.-12:00 p.m.
 1:00 p.m. - 5:00 p.m.

Accessible Service

All of Yakima Transit's buses 'kneel' to the ground to accommodate walkers and those who have difficulty climbing stairs. All Yakima Transit routes are designated as “Accessible” and have lift-equipped buses to accommodate our passengers using mobility devices, such as wheelchairs.

Lost and Found

Call the information office: **575-6175**. Items that have been found on the buses are held for one week.



Use este manual para información para pasajeros, direcciones en cuanto a como hacer el viaje, reglas y indicios para que su viaje sea cómodo y por supuesto mapas y horarios de cada ruta.v

¿Cuánto cuesta?

| | Solo viaje | Pases por mes |
|--|------------|---------------|
| Adultos (mayores de 19 años)..... | \$1.00 | \$25.00 |
| *Niños (menores de 18 años)..... | GRATIS | GRATIS |
| Tarifa reducida (Personas de 62 años y mas, personas discapacitadas..... y personas que tienen tarjetas de Medicare. Se exige tarjeta de ID con foto para la tarifa reducida.) | 50¢ | \$ 9.00 |
| Yakima-Ellensburg Commuter | \$5.00 | \$150.00 |
| Transbordos (Véase reglas de transbordos, página 4) | GRATIS | |

Pases de Todo el Día**

Antes de 8:45 AM Despues de 8:45 AM

| | | |
|--|--------|--------|
| Adultos (mayores de 19 años) | \$3.00 | \$2.00 |
| *Niños (menores de 18 años) | GRATIS | GRATIS |
| Tarifa reducida (Personas de 62 años y mas, personas discapacitadas | \$1.50 | \$1.00 |

y personas que tienen tarjetas de Medicare. Se exige tarjeta de ID con foto para la tarifa reducida.)

**Tarjetas de identificación para jóvenes estan disponibles en el Transit Center y Yakima Public Works.
Usted debe comprar sus pases para todo el día, directamente con el chofer de Yakima Transit.

Los choferes no dan cambio favor de tener el cambio exacto cuando sube al autobús.

Contenido

Página

| | |
|--|-------|
| • Información Básica General..... | 2- 3 |
| • Opciones de Tarifa | 4 |
| • Transbordos | 4 |
| • Reglas y Directrices al Andar en el Autobús .. | 5 |
| • Mas Información..... | 6 |
| • Los Porta-bicicletas..... | 6 |
| • Dial-A-Ride..... | 7 |
| • Como Leer un Horario..... | 8 |
| • Sitios Principales por Ruta | 9 |
| • Mapa Sistemático de Yakima Transit | 10-11 |
| • Rutas y Horarios | 12-33 |
| • Yakima-Ellensburg Commuter..... | 34-35 |
| • Horarios de Domingo | 36-37 |
| • Union Gap Transit | 38-42 |
| • Selah Transit | 43-47 |
| • Notas..... | 48-50 |
| • Donde Encuentre su Autobús..... | 52 |

¿Dónde están las paradas?

Yakima Transit tiene aproximadamente 800 paradas de autobús situadas en la ciudad de Yakima. Por lo general, estas paradas de autobús se encuentran aproximadamente cada dos cuadras a lo largo de cada ruta de autobús. Cada parada de autobús está marcada con un de letrero que lee "Yakima Transit."

¿Donde busco ayuda?

Yakimatransit.org tiene toda la información que necesita para viajar en el autobús, incluyendo este libro de autobús, un útil organizador de viaje que le proporcionará las rutas más sencillas para llegar a su destino con las paradas de autobús más cerca. También puede llamar a Yakima Transit al **509-575-6175**.

Informacion Por Telefono:

Lunes a Viernes, 7:00 a.m.- 6:30 p.m.
Sabados, 8:00 a.m.- 6:30 p.m.
Domingo, 8:00 a.m. - 4:00 p.m.

Informacion en el Centro de Transito y Venta de pases mensuales

Lunes a viernes, 8:00 a.m.-12:00 p.m.
1:00 p.m. - 5:00 p.m.

Servicios accesible especiales



Si usted anda en silla de ruedas, un caminador, o tiene dificultad en subir a los autobuses, todavía puede usar el transporte público. Todas las rutas de Yakima Transit son "Accesibles" y los coches siempre tienen una rampa y se inclinan para acomodarle mejor.

Artículos perdidos

Llame a la oficina a **575-6175**. Los artículos perdidos hallados en los autobuses se retendrán por una semana.

Fare Options/Opciones de Tarifa

Monthly Passes

Yakima Transit Monthly passes are good for unlimited rides on all bus routes during the entire month printed on the Pass. Passes are available at...

- ✓ Yakima Transit Center (Cash Only)
- ✓ Yakima City Hall Utilities Office
- ✓ Yakima Harmon Center
- ✓ City of Yakima Public Works
- ✓ YVC Bookstore
- ✓ People for People
- ✓ Wray's Thriftways (*Chalet Place & 3rd Ave/Nob Hill*)

Passes By Mail

Monthly Bus Passes, Bus Ticket Books, and Dial-A-Ride tickets can be ordered by mail, using a Pass By Mail brochure. Brochures are available on any bus or by calling Yakima Transit and asking to have one sent to your home.

Reduced Fares

People who are 62 years of age or older and persons with either a permanent or temporary disability are eligible for reduced fares. Individuals who have Social Security Disability Benefits or Supplemental Security Income Benefits due to a disability are also eligible. Applications for Reduced Fare are available on-line, at the Transit Center, the City of Yakima Public Works office or by calling Yakima Transit at 575-6175.

You must show your Reduced Fare Photo ID card when boarding the bus.

Transfers

A transfer is a special pass which allows you to ride another bus within time limits without having to pay another fare.

Transfers are good for one ride on any bus, on any route, during one of three time periods:

- Morning valid until 9:15 a.m.,
- Mid-day from 8:45 a.m. to 3:15 p.m, and,
- Afternoon/Evening from 2:45 p.m. until the close of service.

The time you board the bus determines which transfer you receive. A transfer ticket will only be given out when paying a fare to ride the bus.

Pases Mensuales

Los pases mensuales de Yakima Transit sirven para viajes ilimitados para todo el mes en todas las rutas. Los pases se consiguen en los siguientes lugares...

- ✓ Yakima Transit Center (Solo Efectivo)
- ✓ Yakima City Hall Utilities Office
- ✓ Yakima Harmon Center
- ✓ City of Yakima Public Works
- ✓ YVC Bookstore
- ✓ People for People
- ✓ Wray's Thriftways (*Chalet Place y 3rd Ave/Nob Hill*)

Pases Por Correo

Pases mensuales, libreta de tiquetes y libreta de tiquetes de Dial-A-Ride se pueden ordenar por correo. Folletos están disponibles en todo los autobuses. También puede pedirlos por correo al Yakima Transit 575-6175.

Tarifa Reducida

Personas de 62 años o mayor, personas con impedimentos permanentes o temporales son elegibles para tarifa reducida. Los individuos que reciben beneficios del Seguro Social o ingresos suplementarios de seguridad debido ha su impedimentos también son elegibles. Aplicaciones para la tarjeta reducida están disponibles en el internet, en la ventanilla del Transit Center, la oficina de City of Yakima Public Works o puede llamar al Yakima Transit al 575-6175.

Al embarcar al autobus, por favor ensena la tarjeta de tarifa reducida con foto.

Transbordos

Un transbordo es un pase especial que le permite viajar otro autobús sin costo adicional. Transbordos cubren solamente un viaje en cualquier ruta de autobús durante uno de los tres periodos:

- Por la mañana hasta 9:15 a.m.,
- De mediodía 8:45 a.m. desde 3:15 p.m.,
- De la tarde/noche desde 2:45 p.m. hasta el cierre de servicio.

El transbordo que recibe es determinado por la hora que embarca el autobús. Un transbordo será repartido solamente cuando paga por una tarifa de autobús.

For the safety and comfort of all our riders, please observe the following guidelines:

1. Shirts and shoes are required.
2. State law prohibits smoking or vaping on the bus.
3. Do not carry hazardous, explosive, incendiary or flammable materials or devices including gasoline cans and car batteries.
4. Take a seat immediately after boarding the bus and stay seated at all times.
5. Eating, drinking or playing music or electronic devices without headphones is not allowed on the bus.
6. To ensure all passengers a timely and safe ride, carry-on items are limited to those that a passenger can load in a single boarding. Items may not block vehicle walkways or pose any safety issue. Packages must be removed from seating if needed for seating by boarding passengers.
7. Pets, other than service animals used to assist persons with disabilities, must be in cages.
8. Children under the age of 6 must be accompanied by an adult or older child.
9. No profanity or rude behavior on the bus.
10. Bicycles on the bike rack only.
11. Rollerblades must be carried onboard.
12. Baby strollers may be brought on the bus, but must be folded before boarding and placed out of the aisle. The child must be carried or seated on your lap.
13. Place your exact fare in the farebox next to the driver. Our drivers cannot make change.
14. The first few seats are reserved for the elderly and riders with mobility impairments. Passengers seated in these areas are urged to give up their seats when requested.
15. Passengers using wheelchairs board through the front door on all buses. The bus can be lowered or a ramp deployed for passengers who have difficulty boarding.
16. When the bus is approaching your destination, pull the stop request cord located above the windows to let the driver know you wish to get off. All passengers are encouraged to exit through the rear doors.
17. After exiting the bus, wait for it to leave before crossing the street so that you can see and be seen by traffic. For your safety, do not cross in front of the bus.

Para la seguridad y comodidad de todos los pasajeros, observe, por favor, las siguientes reglas:

1. Se necesita llevar camisa y zapatos puestos.
2. La ley estatal prohíbe fumar o el vape en el autobús.
3. No se permite materiales o dispositivos peligrosos, explosivos, incendiarios o inflamables, incluidas latas de gasolina y baterías de automóvil.
4. Al abordar el autobús tome asiento y quédese sentado todo el tiempo.
5. No se permite comer, beber, tocar música o usar equipos electrónicos sin audífonos en el autobús.
6. Para asegurar a todos los pasajeros un viaje oportuno y seguro, los artículos de mano se limitan a aquellos que un pasajero puede cargar en un solo viaje. Los artículos no pueden bloquear el pasillo ni plantear ningún problema de seguridad. Paquetes deben retirarse de los asientos si es necesario para que pasajeros se puedan sentar.
7. Las mascotas, que no sean animales de servicio utilizados para ayudar a personas con discapacidades, deben estar en jaulas.
8. Niños menores de 6 años deben estar acompañados por un adulto o un niño más grande.
9. No obscenidades ó malcomportamiento en los autobuses.
10. Bicicletas en el estante solamente.
11. No use sus roller blades en el autobús. Llévelos en la mano por favor.
12. Carriola para bebés pueden llevarse en los autobuses pero usted tiene que sacar el niño y cerrar el carriola antes de subir y no dejarlo en el pasillo.
13. Coloque su tarifa en la caja junto al chofer. Los choferes no pueden hacer cambio.
14. Los primeros cuantos asientos están reservados para los pasajeros mayores y con impedimentos móviles. A los pasajeros sentados en estos asientos se pide que los cedan a los que los necesitan.
15. Pasajeros que usan silla de ruedas deben abordar por enfrente del autobús. Los autobuses están equipados con una rampa para asistir pasajeros con dificultad en subir el autobús.
16. Cuando se acerca a su parada jale el cordón para avisar al chofer que usted quiere bajarse. Se anima a todos a salir por la puerta de atrás.
17. Después de bajarse del autobús, espere que se vaya éste antes de atravesar la calle para que usted pueda ver y ser visto por el tráfico. Para su seguridad, no se atraviese delante del autobús.

Customer Comments

Your comments are important to us! Yakima Transit has established a Customer Comment Policy with a variety of ways to provide input. To make a comment or obtain a copy of the Customer Comment Policy, contact Yakima Transit at (509) 575-6175; FAX (509) 576-6414; by e-mail: Transit@yakimawa.gov; or in person at the Transit Administration Office, 2301 Fruitvale Blvd., Yakima, WA 98902. (RCW 46.07b)

ADA Policy

It is the policy of Yakima Transit that, when viewed in their entirety, services, programs, facilities and communications provided by Yakima Transit, directly or by a contracted service provider, are readily accessible and usable to individuals with disabilities to the maximum extent possible. (49.CFR 37.105)

Non-Discrimination

Yakima Transit operates its programs without regard to race, color and national origin. To receive additional information, please contact the Transit Manager at (509) 575-6175 or at Transit@yakimawa.gov.

Bikes on Buses

The entire Yakima Transit bus fleet is equipped with bike racks for use without extra charge. **Yakima Transit assumes no liability for damage or theft that occurs when using the bike racks. Use the bike racks at your own risk and monitor your bike when on the rack.** Use extreme caution when loading and unloading your bike to avoid damage. There are instructions on the racks on how to load and unload your bike. Each bike rack holds two bicycles, if the bike rack is full, you will have to wait for the next bus.

Comentario del Cliente

¡Sus comentarios son importantes para nosotros! Yakima Transit a establecido una Póliza de Comentario del Cliente con una variedad de maneras de proporcionar información. Para hacer un comentario o obtener una copia de la Póliza de Comentario del Cliente Contacte: Yakima Transit en (509) 575-6175, el fax: 576-6414, por correo electrónico al: Transit@yakimawa.gov, o personalmente en la Oficina de la Administración de Tránsito, 2301 Fruitvale Blvd., Yakima, WA. 98902 (RCW 46.07b)

Póliza de ADA

Es la póliza de Yakima Transit que cuando visto en su totalidad, los servicios, programas, instalaciones, comunicaciones proporcionados por Yakima Transit, directamente o por un proveedor de servicio contratado, son fácilmente accesibles y utilizables a individuos con incapacidades en la mayor medida posible. (49.CFR 37.105)

Ausencia de Discriminación

Yakima Transit funciona sus programas sin distinción de raza, color y origen nacional. Para recibir mas información, por favor de comunicarse con el Manejador de Tránsito al (509) 575-6175 o por correo electrónico al Transit@yakimawa.gov.

Los Porta-Bicicletas

Todos los autobuses de Yakima transit estan equipados con porta-bicicletas sin costo additional. **Yakima Transit no es responsable de daños o robo que ocurra cuando se usa la porta-bicicletas y debe vigilar su bicicleta mientras lo usa.** Usa precaucion extrema cuando suba y baja su Bicicleta para no hacer daño. Ay instrucciones en cada porta-bicicletas en como subir y bajar su bicicletas. Nomás caben dos bicicletas en cada porta-bicicletas. Si estas viajando con su bicicleta y la porta-bicicletas esta llena, necesitas esperar para el siguiente autobus.

What is Dial-A-Ride?

Dial-A-Ride is a way for people with physical or mental disabilities to travel within the city limits of Yakima. It provides door-to-door transportation to pre-qualified riders. Dial-A-Ride was established to provide transportation for those not capable of using the regular Yakima Transit bus system.

People certified as eligible according to the standards of the Americans with Disabilities Act (ADA) may use Dial-A-Ride to travel to any destination within the city limits of Yakima for a \$2.00 one-way fare.

Disabilities which could qualify someone to use Dial-A-Ride include mobility, vision, respiratory or cardiac impairments, mental disability and/or cognitive/developmental disabilities. These disabilities must prevent the person from independently boarding, riding, and disembarking from any regular Yakima Transit fixed route buses. Each person must complete and submit an application form which includes a medical verification of their disability from a licensed medical practitioner that specializes in that particular type of disability.

Dial-A-Ride is available for those with permanent or temporary disabilities.

How do I get an application?

Applications are available online or by calling Yakima Transit's Dial-A-Ride program at 575-6054. An application form, program information and the rules for using Dial-A-Ride can be mailed to you free of charge.



¿Que es Dial-A-Ride?

Dial-A-Ride es un programa para que personas con impedimentos físicos y mentales puedan viajar dentro del lindero de la ciudad de Yakima. Provee transporte de puerta-a-puerta a viajantes precalificados. Se organizó Dial-A-Ride para proveer transporte a los que no pueden usar el sistema regular de Yakima Transit.

Las personas que califican para usar Dial-A-Ride de acuerdo al reglamento del Americans With Disabilities Act (ADA) pueden viajar a cualquier sitio dentro del lindero de la ciudad de Yakima por el costo de \$2.00 por un solo viaje.

Los impedimentos que pueden hacer que alguien califique para usar Dial-A-Ride son los siguientes, impedimentos de visión, móviles, cardíacos o respiratorios, mentales o del desarrollo cognitivo. Estas incapacidades evitarán a la persona de abordar, viajar y desembarcar independientemente las rutas de autobús regulares y fijas de Yakima Transit. Cada persona tiene que completar y entregar un formulario de solicitud que incluye una comprobación médica de su incapacidad de un médico licenciado que especializa en ese tipo particular de incapacidad. Dial-A-Ride está disponible para las personas con impedimentos permanentes y temporales.

¿Cómo consigo una aplicación?

Aplicaciones están disponibles en línea o si llama al programa de Dial-A-Ride de Yakima Transit al 575-6054. Una aplicación junto con información del programa y las reglas para el uso de Dial-A-Ride puede ser enviado por correo sin costo.



| 1 Leaving City Center | | | | | Toward City Center | | | | | |
|-----------------------|---------------------|--------------------------|--------------------------|--------------------------|--------------------------|------------------------|------------------------|-----------------------|--------------------------|-------------------------|
| Depart Transit Center | 2 Regional Hospital | 3 Tieton Dr. & 16th Ave. | 4 Tieton Dr. & 40th Ave. | 5 Tieton Dr. & 72nd Ave. | 6 64th Ave. & Washington | 7 Nob Hill & 40th Ave. | 8 Nob Hill & 16th Ave. | 9 Nob Hill & 3rd Ave. | 10 Nob Hill & 6th Street | 1 Arrive Transit Center |
| 6:15 | 6:19 | 2 6:22 | 6:28 | 6:34 | 6:39 | 6:45 | 6:50 | 6:53 | 6:56 | 7:00 |
| 6:45 | 6:49 | 6:52 | 6:58 | 7:04 | 7:09 | 7:15 | 7:20 | 7:23 | 7:26 | 7:30 |
| 7:15 | 7:19 | 7:22 | 7:28 | 7:34 | 7:39 | 7:45 | 7:50 | 4 7:53 | 7:56 | 8:00 |

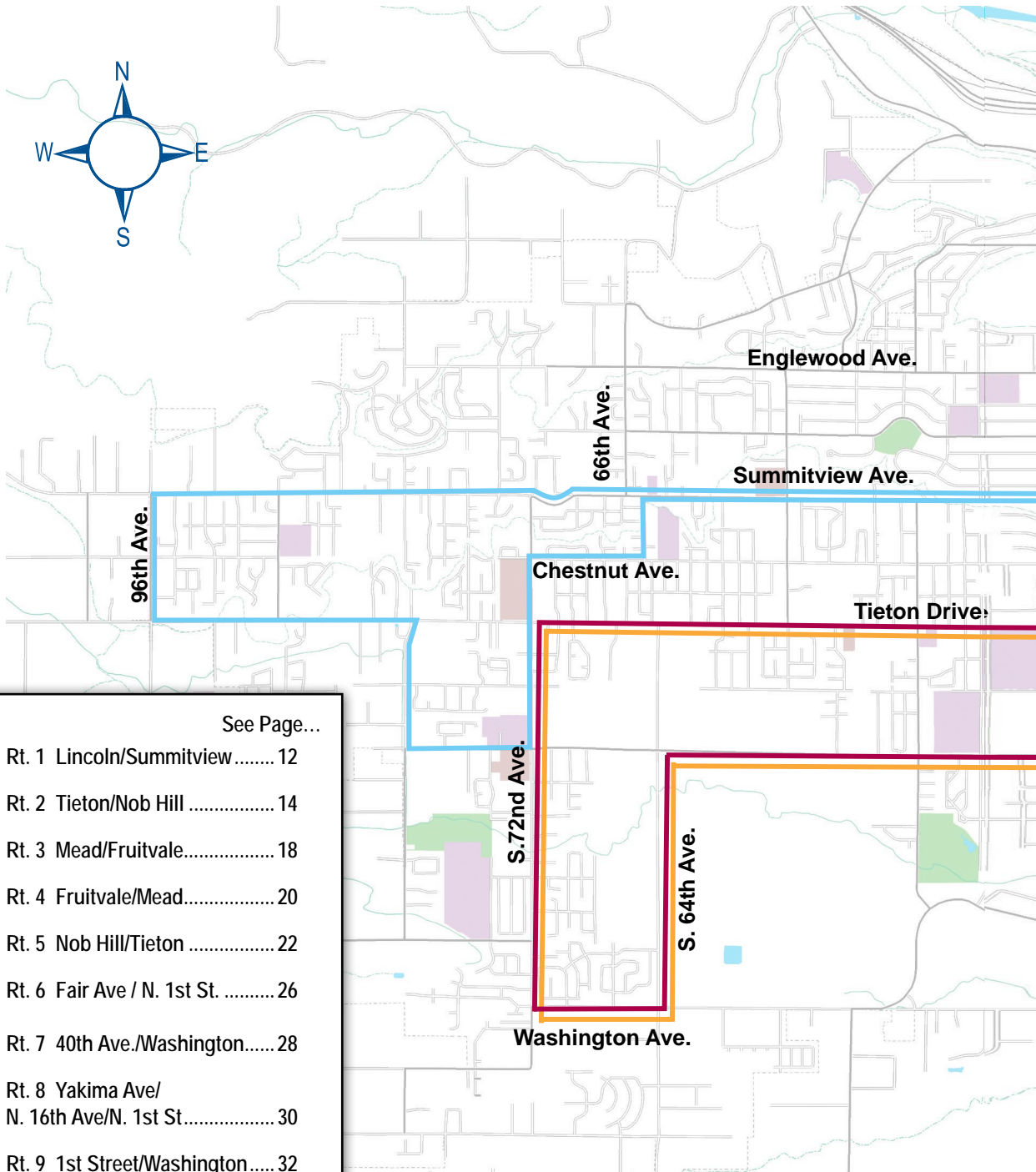
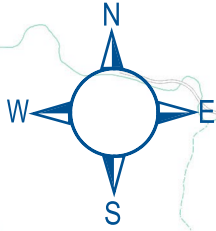
- 1 Choose the section that shows your direction of travel.
- 2 Find the “time point” closest to your boarding location. Time schedules list only time points. Estimate time for your stop. Example: If you live on 48th Avenue near Tieton, use the Tieton and 40th Avenue time point.
- 3 Read down the column to estimate the time the bus will leave your stop.
- 4 Read across to find the time the bus will arrive at or near your destination.










- 1 Escoge la sección que corresponde con la dirección en que usted quiere viajar.
- 2 Busque la hora mas cerca a su parada en el horario. El horario indica cierta horas solamente. Ejemplo: Si usted vive por la 48th Ave junto a Tieton, va usar el tiempo que es en la Tieton y 40th Ave.
- 3 Lea la columna para estimar el momento en que el autobús se irá de su parada.
- 4 Examina la columna de horas para determinar a qué hora tiene que tomar el autobús para llegar a su destino final a tiempo.

| Destination | Route Number(s) |
|--|-----------------|
| Adams Elementary School | 2, 5, 6 |
| Barge-Lincoln Elementary School | 6, 8, 7, 9 |
| C. W. Comp. Mental Health | 2, 3, 4, 5 |
| Capitol Theatre | All routes |
| Chalet Place | 1 |
| Chesterly Park | 3, 4, 7, 9 |
| Chuck Austin Place | 4 |
| Creekside Business Park | 7, 9 |
| Davis High School | 2, 3, 4, 5 |
| Dept. of Licensing | 7, 9 |
| Dept. of Social & Health Services (DSHS) | 3, 4, 8 |
| E.P.I.C. (Castlevale) | 3, 4, 7, 9 |
| E.P.I.C. (Fair Ave.) | 6 |
| Eisenhower High School | 2, 5, 7, 9 |
| Entrust Community Services | 2, 5, 6 |
| Farm Workers Clinic | 2, 5 |
| Fiesta Foods | 6 |
| Fisher Golf Course | 2, 5, 7, 9 |
| Franklin Middle School & Park | 2, 5 |
| Fred Meyer Shopping Center | 3, 4, 7, 9 |
| Garfield Elementary School | 3, 4 |
| Gateway Center | 6 |
| Gilbert Elementary School | 1, 7, 9 |
| Glenwood Shopping Center | 2, 5 |
| Greater Yakima Chamber of Commerce | 1, 6 |
| Greenway / Sarg Hubbard Park | 6 |
| Harman Center | 1 |
| Hoover Elementary School | 2, 3, 4, 5 |
| Juvenile Justice Center | 3, 4, 8 |
| Kiwanis Park | 6 |
| Larson Building | 1, 8 |
| Larson Park / Parker Field | 2, 3, 4, 5 |
| Law and Justice Center | All Routes |
| Lewis & Clark Middle School | 3, 4, 7, 9 |
| Lincoln Center | 1 |
| Lions Park / Lions Pool | 2, 3, 4, 5 |
| McCallister Museum | 7, 9 |
| McClure Elementary School | 2, 5 |
| Meadowbrook Mall | 1, 2, 5 |
| Memorial Hospital | 2, 5 |
| Miller Park | 6, 7, 8, 9 |
| Milroy Park | 1, 3, 4, 8 |
| Miner's Drive In | 7, 9 |
| Northwest Harvest | 9 |
| Ohana Mammography Center | 1, 3, 4, 8 |
| O.I.C. | 3, 4, 7, 9 |

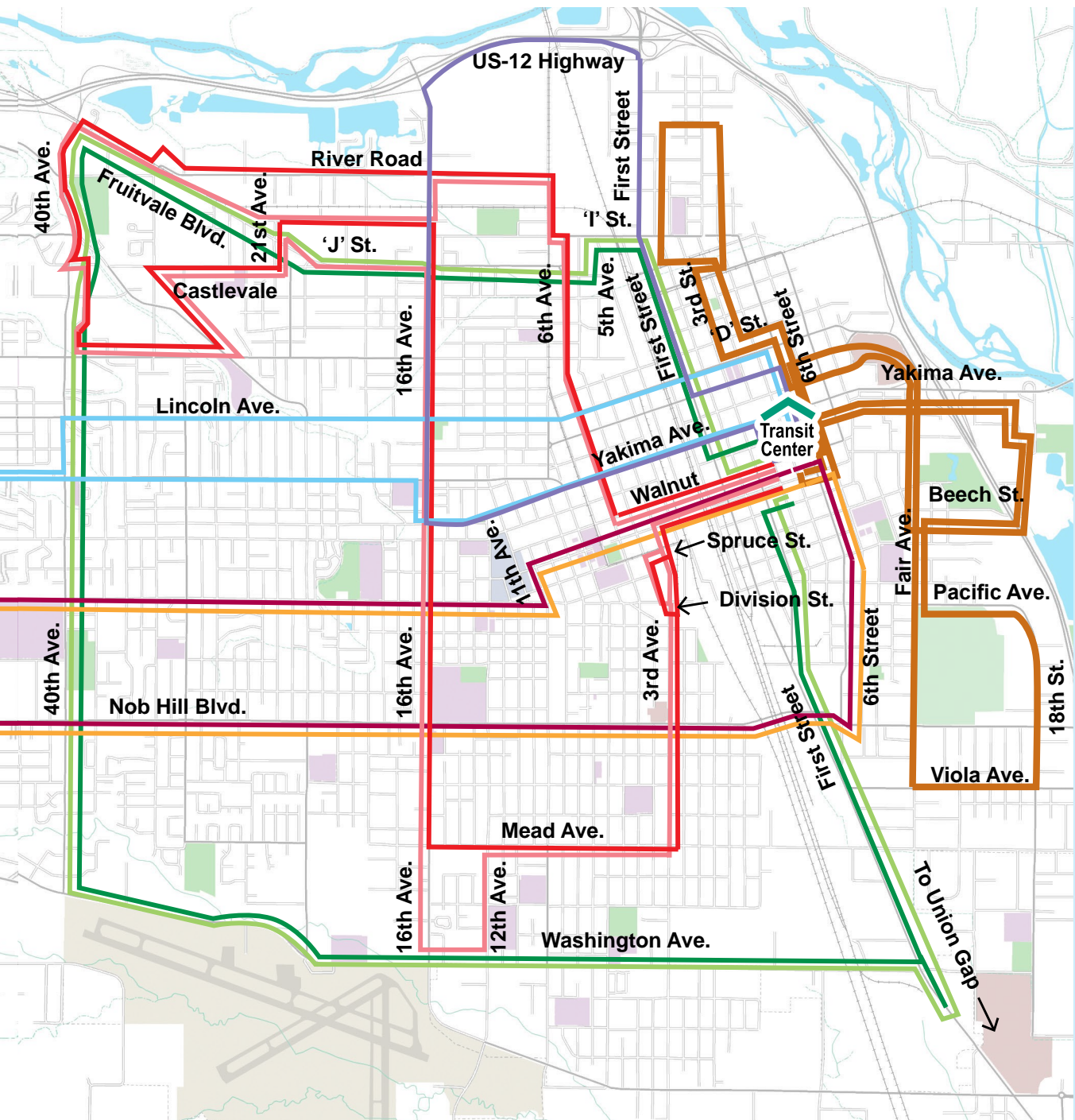
| Destination | Route Number(s) |
|---------------------------------------|------------------------|
| Orchards Shopping Center | 1, 2, 5 |
| Orthopedics Northwest | 1, 2, 5, 8 |
| Perry Technical Institute | 7, 9 |
| Planned Parenthood | 2, 5 |
| Post Office (Main) | 7, 9 |
| Providence House | 6, 7, 9 |
| Rainier Plaza | 2, 5 |
| Ridgeview Elementary School | 7, 9 |
| Robertson Elementary School | 1, 3, 4 |
| Roosevelt Elementary School | 1, 3, 4, 8 |
| Safeway - 5 stores | 1, 2, 3, 4, 5, 7, 8, 9 |
| Salvation Army Thrift Store | 1, 2, 3, 4, 5, 8 |
| Sarg Hubbard Park / Greenway | 6 |
| Scarborough Fair Shopping Center | 1, 3, 4, 8 |
| Social Security Office | 3, 4, 7, 9 |
| Henry Beauchamp Community Center | 2, 5, 6 |
| Southgate Shopping Center | 2, 3, 4, 5 |
| Stanton Alternative School | 3, 4, 8 |
| State Fair Park (Fairgrounds/Sundome) | 6 |
| Sun Tower Retirement Center | 1, 6, 8 |
| Valley Mall | 7, 9 |
| Wal-Mart (2 stores) | 2, 5, 6 |
| Washington Middle School | 2, 5, 6 |
| Westpark Shopping Center | 1, 7, 9 |
| West Valley Community Library | 1, 2, 5 |
| West Valley Middle School | 2, 5 |
| Westwood Golf Course | 2, 5 |
| Whitney Elementary School | 2, 5, 7, 9 |
| Wide Hollow Elementary School | 1, 2, 5 |
| Wilson Middle School | 2, 5, 7, 9 |
| Wine Country Visitor Center | 6 |
| Wray's Market Fresh stores | 1, 2, 3, 4, 5 |
| Yakima Air Terminal | 7, 9 |
| Yakima Central Library | 1, 8 |
| Yakima Cinema | 3, 4, 8 |
| Yakima City Hall | 1, 7, 8, 9 |
| Yakima Convention Center | 1, 6, |
| Yakima County Courthouse | 1, 7, 8, 9 |
| Yakima County Stadium | 6 |
| Yakima Ice Arena | 6 |
| Yakima Public Works | 3, 4, 7, 9 |
| Yakima Specialties | 3, 4, 8, 9 |
| Yakima Valley College (YVC) | 2, 3, 4, 5 |
| Yakima Valley Museum | 2, 5 |
| Yakima Valley Technical Skills Center | 6 |
| YMCA Aquatic Center | 3, 4, 7, 9 |

Yakima Transit System Map



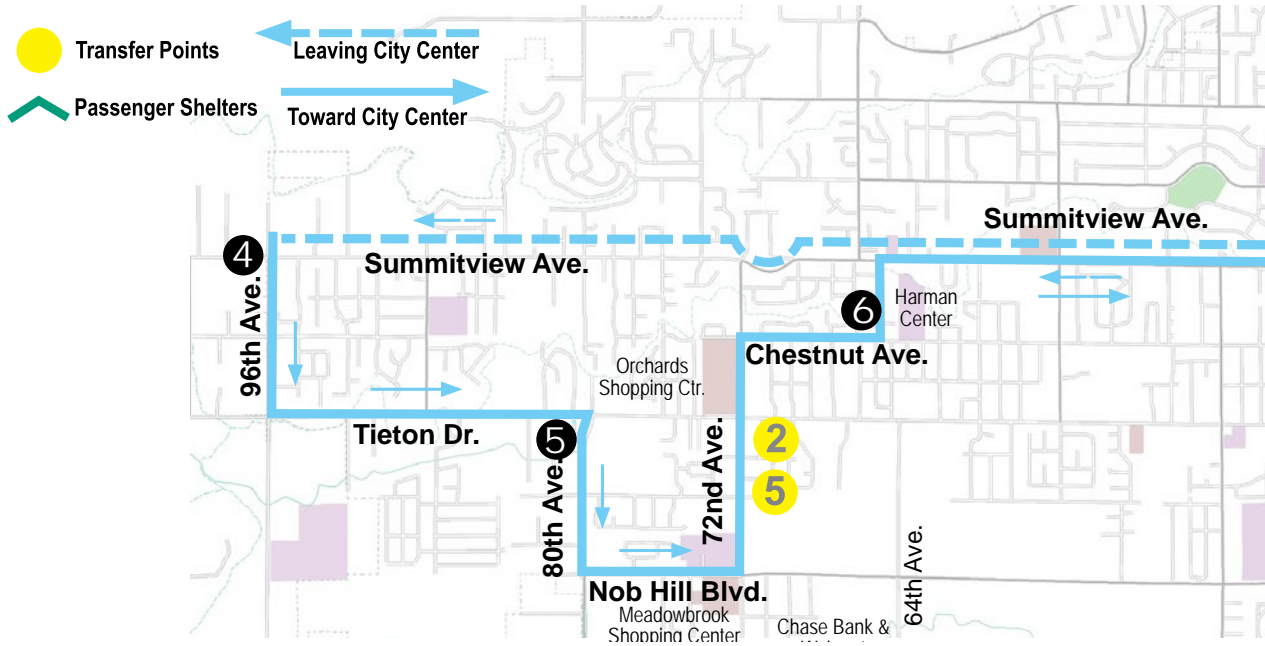
| | See Page... |
|--|-------------|
|  Rt. 1 Lincoln/Summitview | 12 |
|  Rt. 2 Tieton/Nob Hill | 14 |
|  Rt. 3 Mead/Fruitvale..... | 18 |
|  Rt. 4 Fruitvale/Mead..... | 20 |
|  Rt. 5 Nob Hill/Tieton | 22 |
|  Rt. 6 Fair Ave / N. 1st St. | 26 |
|  Rt. 7 40th Ave./Washington..... | 28 |
|  Rt. 8 Yakima Ave/ N. 16th Ave/N. 1st St..... | 30 |
|  Rt. 9 1st Street/Washington..... | 32 |

Mapa del sistema de Yakima Transit



Route 1 | Lincoln/Summitview

 All routes served by lift-equipped buses



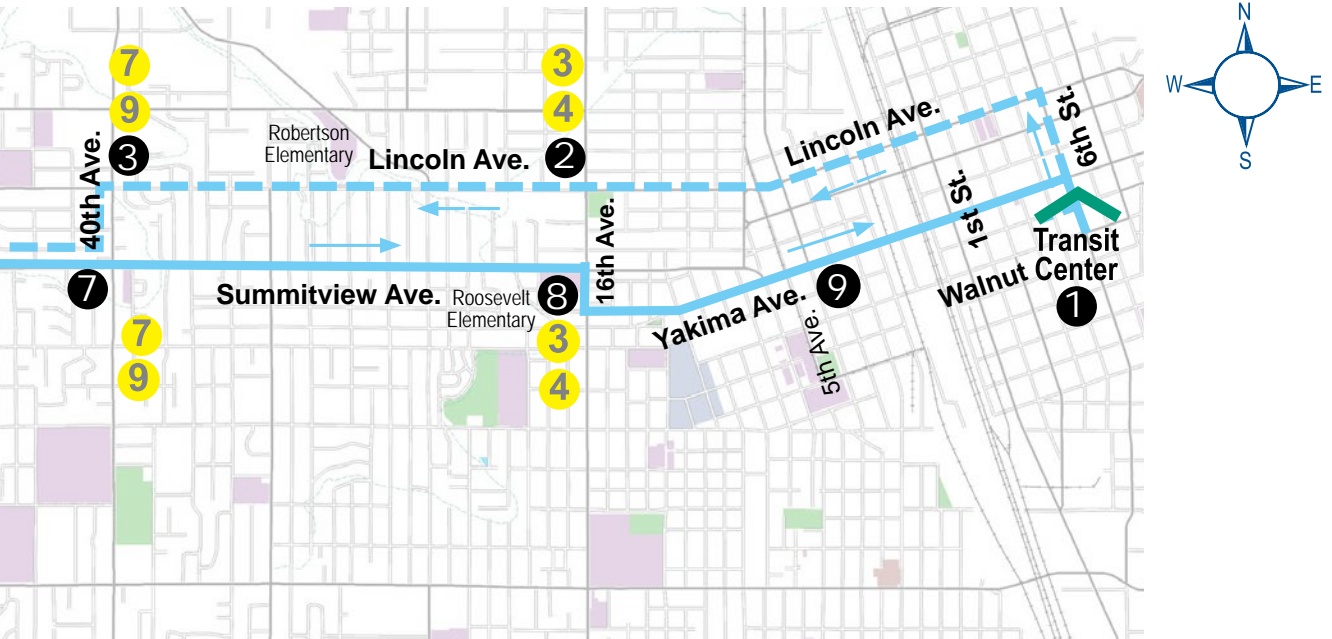
Monday through Friday / Lunes a Viernes

| | Leaving City Center | | | | | Toward City Center | | | | |
|-----------|-----------------------------|-----------------------------------|-----------------------------------|---------------------------------------|-----------------------------------|--------------------|---------------------------------------|---------------------------------------|---------------------------------------|-----------------------------|
| | 1 | 2 | 3 | 4 | 5 | 6 | 7 | 8 | 9 | 1 |
| | Depart Transit Center | Lincoln & 16 th Ave | Lincoln & 40 th Ave | 96 th Ave. & Summitview | 80 th Ave. & Tieton | Harman Center | Summitview & 40 th Ave. | Summitview & 16 th Ave. | Yakima Ave. & 5 th Ave. | Arrive Transit Center |
| AM | 6:15 | 6:22 | 6:25 | 6:33 | 6:36 | 6:41 | 6:44 | 6:46 | 6:51 | 7:00 |
| | 7:15 | 7:22 | 7:25 | 7:33 | 7:36 | 7:41 | 7:44 | 7:46 | 7:51 | 8:00 |
| | 8:15 | 8:22 | 8:25 | 8:33 | 8:36 | 8:41 | 8:44 | 8:46 | 8:51 | 9:00 |
| | 9:15 | 9:22 | 9:25 | 9:33 | 9:36 | 9:41 | 9:44 | 9:46 | 9:51 | 10:00 |
| | 10:15 | 10:22 | 10:25 | 10:33 | 10:36 | 10:41 | 10:44 | 10:46 | 10:51 | 11:00 |
| | 11:15 | 11:22 | 11:25 | 11:33 | 11:36 | 11:41 | 11:44 | 11:46 | 11:51 | 12:00 |
| PM | 12:15 | 12:22 | 12:25 | 12:33 | 12:36 | 12:41 | 12:44 | 12:46 | 12:51 | 1:00 |
| | 1:15 | 1:22 | 1:25 | 1:33 | 1:36 | 1:41 | 1:44 | 1:46 | 1:51 | 2:00 |
| | 2:15 | 2:22 | 2:25 | 2:33 | 2:36 | 2:41 | 2:44 | 2:46 | 2:51 | 3:00 |
| | 3:15 | 3:22 | 3:25 | 3:33 | 3:36 | 3:41 | 3:44 | 3:46 | 3:51 | 4:00 |
| | 4:15 | 4:22 | 4:25 | 4:33 | 4:36 | 4:41 | 4:44 | 4:46 | 4:51 | 5:00 |
| | 5:15 | 5:22 | 5:25 | 5:33 | 5:36 | 5:41 | 5:44 | 5:46 | 5:51 | 6:00 |
| | 6:15 | 6:22 | 6:25 | 6:33 | 6:36 | | | | | |



Bus stops generally every 2 blocks on the route

SERVING: Orthopedics Northwest, 5th Ave Safeway, Milroy Park, 16th Ave Safeway, Robertson Elementary, Westpark Center, Chalet Place, Meadowbrook Mall, Walmart, Walgreen's, Orchards Center, Harman Senior Center, 56th Ave Safeway, Roosevelt Elementary, Scarborough Center, City Hall, Yakima Central Library, Sun Tower.

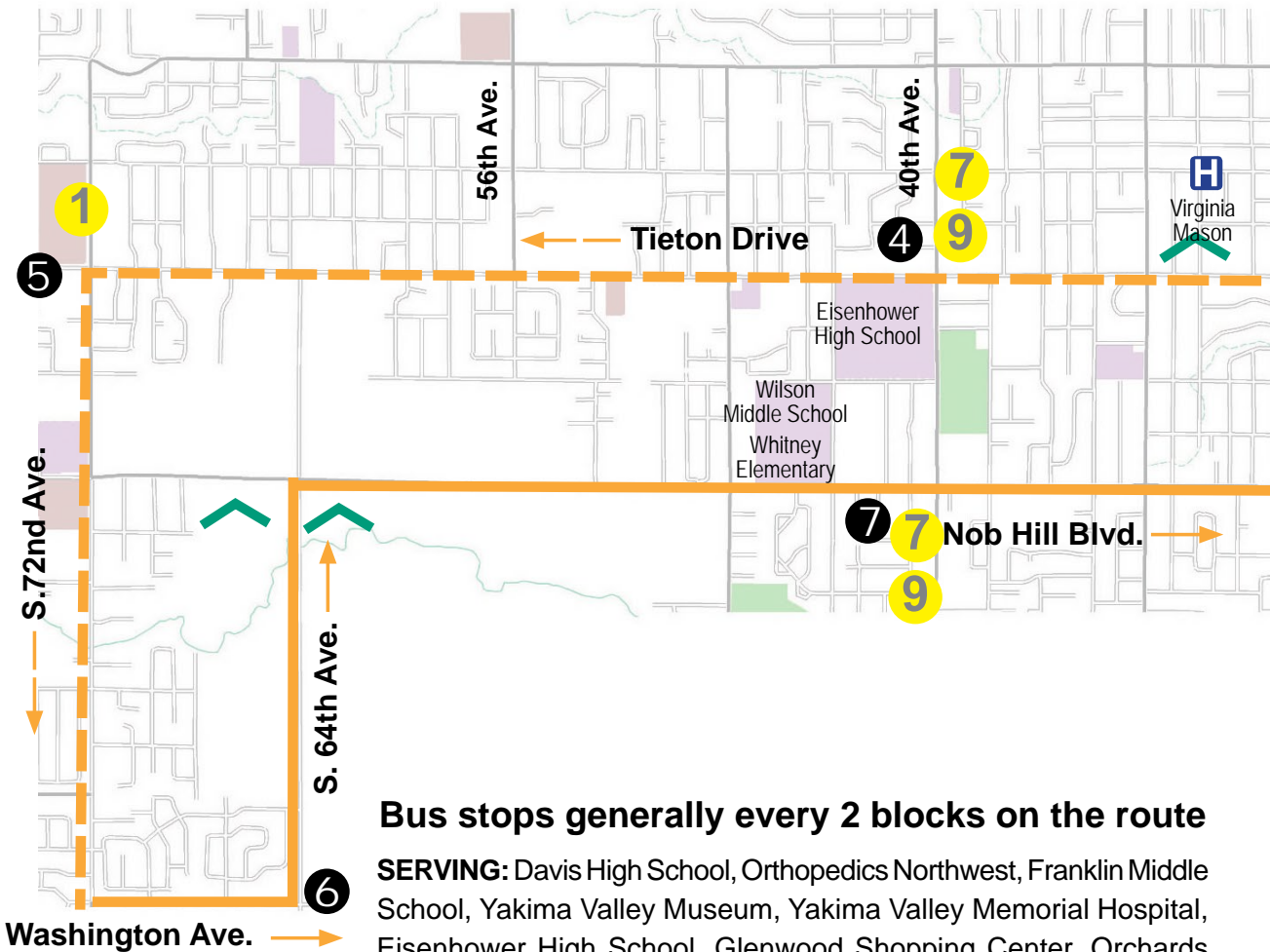


Saturday / Sábado

| | Leaving City Center | | | | | Toward City Center | | | | |
|-----------|-----------------------|--------------------------------|--------------------------------|-----------------------------------|--------------------------------|--------------------|------------------------------------|------------------------------------|------------------------------------|-----------------------|
| | ① | ② | ③ | ④ | ⑤ | ⑥ | ⑦ | ⑧ | ⑨ | ① |
| | Depart Transit Center | Lincoln & 16 th Ave | Lincoln & 40 th Ave | 9 th Ave. & Summitview | 80 th Ave. & Tieton | Harman Center | Summitview & 40 th Ave. | Summitview & 16 th Ave. | Yakima Ave. & 5 th Ave. | Arrive Transit Center |
| AM | 9:15 | 9:22 | 9:25 | 9:33 | 9:36 | 9:41 | 9:44 | 9:46 | 9:51 | 10:00 |
| | 10:15 | 10:22 | 10:25 | 10:33 | 10:36 | 10:41 | 10:44 | 10:46 | 10:51 | 11:00 |
| | 11:15 | 11:22 | 11:25 | 11:33 | 11:36 | 11:41 | 11:44 | 11:46 | 11:51 | 12:00 |
| PM | 12:15 | 12:22 | 12:25 | 12:33 | 12:36 | 12:41 | 12:44 | 12:46 | 12:51 | 1:00 |
| | 1:15 | 1:22 | 1:25 | 1:33 | 1:36 | 1:41 | 1:44 | 1:46 | 1:51 | 2:00 |
| | 2:15 | 2:22 | 2:25 | 2:33 | 2:36 | 2:41 | 2:44 | 2:46 | 2:51 | 3:00 |
| | 3:15 | 3:22 | 3:25 | 3:33 | 3:36 | 3:41 | 3:44 | 3:46 | 3:51 | 4:00 |
| | 4:15 | 4:22 | 4:25 | 4:33 | 4:36 | 4:41 | 4:44 | 4:46 | 4:51 | 5:00 |
| | 5:15 | 5:22 | 5:25 | 5:33 | 5:36 | 5:41 | 5:44 | 5:46 | 5:51 | 6:00 |
| | 6:15 | 6:22 | 6:25 | | | | | | | |

Route 2 | Tieton/Nob Hill

Passenger Alert: See Route #5 for Return Trip

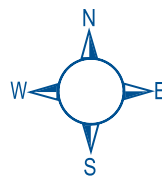


Bus stops generally every 2 blocks on the route

SERVING: Davis High School, Orthopedics Northwest, Franklin Middle School, Yakima Valley Museum, Yakima Valley Memorial Hospital, Eisenhower High School, Glenwood Shopping Center, Orchards Shopping Center, Meadowbrook Mall, West Valley Middle School, West Valley Junior High, Wal-Mart, Wilson Middle School, Rainier Square, Yakima Valley College, Southgate Shopping Center, Yakima Valley Farm Workers Clinic, Washington Middle School.

Tieton/Nob Hill | Route 2

 All routes served by lift-equipped buses



Schedule for Route 2 is on the following two pages

Monday through Friday / Lunes a Viernes

| | Leaving City Center | | | | | Toward City Center | | | | | |
|------|----------------------------------|---------------------------|--------------------------------|--------------------------------|--------------------------------|--------------------------------|------------------------------|------------------------------|-----------------------------|-------------------------------|----------------------------------|
| | ① Depart Transit Center | ② Walnut & 9th Ave. | ③ Tieton Dr. & 16th Ave. | ④ Tieton Dr. & 40th Ave. | ⑤ Tieton Dr. & 72nd Ave. | ⑥ 64th Ave. & Washington | ⑦ Nob Hill & 40th Ave. | ⑧ Nob Hill & 16th Ave. | ⑨ Nob Hill & 3rd Ave. | ⑩ Nob Hill & 6th Street | ① Arrive Transit Center |
| AM | 6:15 | 6:19 | 6:22 | 6:28 | 6:34 | 6:39 | 6:45 | 6:50 | 6:53 | 6:55 | 7:00 |
| | 6:45 | 6:49 | 6:52 | 6:58 | 7:04 | 7:09 | 7:15 | 7:20 | 7:23 | 7:25 | 7:30 |
| | 7:15 | 7:19 | 7:22 | 7:28 | 7:34 | 7:39 | 7:45 | 7:50 | 7:53 | 7:55 | 8:00 |
| | 7:45 | 7:49 | 7:52 | 7:58 | 8:04 | 8:09 | 8:15 | 8:20 | 8:23 | 8:25 | 8:30 |
| | 8:15 | 8:19 | 8:22 | 8:28 | 8:34 | 8:39 | 8:45 | 8:50 | 8:53 | 8:55 | 9:00 |
| | 8:45 | 8:49 | 8:52 | 8:58 | 9:04 | 9:09 | 9:15 | 9:20 | 9:23 | 9:25 | 9:30 |
| | 9:15 | 9:19 | 9:22 | 9:28 | 9:34 | 9:39 | 9:45 | 9:50 | 9:53 | 9:55 | 10:00 |
| | 9:45 | 9:49 | 9:52 | 9:58 | 10:04 | 10:09 | 10:15 | 10:20 | 10:23 | 10:25 | 10:30 |
| | 10:15 | 10:19 | 10:22 | 10:28 | 10:34 | 10:39 | 10:45 | 10:50 | 10:53 | 10:55 | 11:00 |
| | 10:45 | 10:49 | 10:52 | 10:58 | 11:04 | 11:09 | 11:15 | 11:20 | 11:23 | 11:25 | 11:30 |
| PM | 11:15 | 11:19 | 11:22 | 11:28 | 11:34 | 11:39 | 11:45 | 11:50 | 11:53 | 11:55 | 12:00 |
| | 11:45 | 11:49 | 11:52 | 11:58 | 12:04 | 12:09 | 12:15 | 12:20 | 12:23 | 12:25 | 12:30 |
| | 12:15 | 12:19 | 12:22 | 12:28 | 12:34 | 12:39 | 12:45 | 12:50 | 12:53 | 12:55 | 1:00 |
| | 12:45 | 12:49 | 12:52 | 12:58 | 1:04 | 1:09 | 1:15 | 1:20 | 1:23 | 1:25 | 1:30 |
| | 1:15 | 1:19 | 1:22 | 1:28 | 1:34 | 1:39 | 1:45 | 1:50 | 1:53 | 1:55 | 2:00 |
| | 1:45 | 1:49 | 1:52 | 1:58 | 2:04 | 2:09 | 2:15 | 2:20 | 2:23 | 2:25 | 2:30 |
| | 2:15 | 2:19 | 2:22 | 2:28 | 2:34 | 2:39 | 2:45 | 2:50 | 2:53 | 2:55 | 3:00 |
| | 2:45 | 2:49 | 2:52 | 2:58 | 3:04 | 3:09 | 3:15 | 3:20 | 3:23 | 3:25 | 3:30 |
| | 3:15 | 3:19 | 3:22 | 3:28 | 3:34 | 3:39 | 3:45 | 3:50 | 3:53 | 3:55 | 4:00 |
| | 3:45 | 3:49 | 3:52 | 3:58 | 4:04 | 4:09 | 4:15 | 4:20 | 4:23 | 4:25 | 4:30 |
| 4:15 | 4:19 | 4:22 | 4:28 | 4:34 | 4:39 | 4:45 | 4:50 | 4:53 | 4:55 | 5:00 | |
| 4:45 | 4:49 | 4:52 | 4:58 | 5:04 | 5:09 | 5:15 | 5:20 | 5:23 | 5:25 | 5:30 | |
| 5:15 | 5:19 | 5:22 | 5:28 | 5:34 | 5:39 | 5:45 | 5:50 | 5:53 | 5:55 | 6:00 | |
| 5:45 | 5:49 | 5:52 | 5:58 | 6:04 | 6:09 | 6:15 | 6:20 | 6:23 | 6:25 | 6:30 | |
| 6:15 | 6:19 | 6:22 | 6:28 | 6:34 | 6:39 | | | | | | |



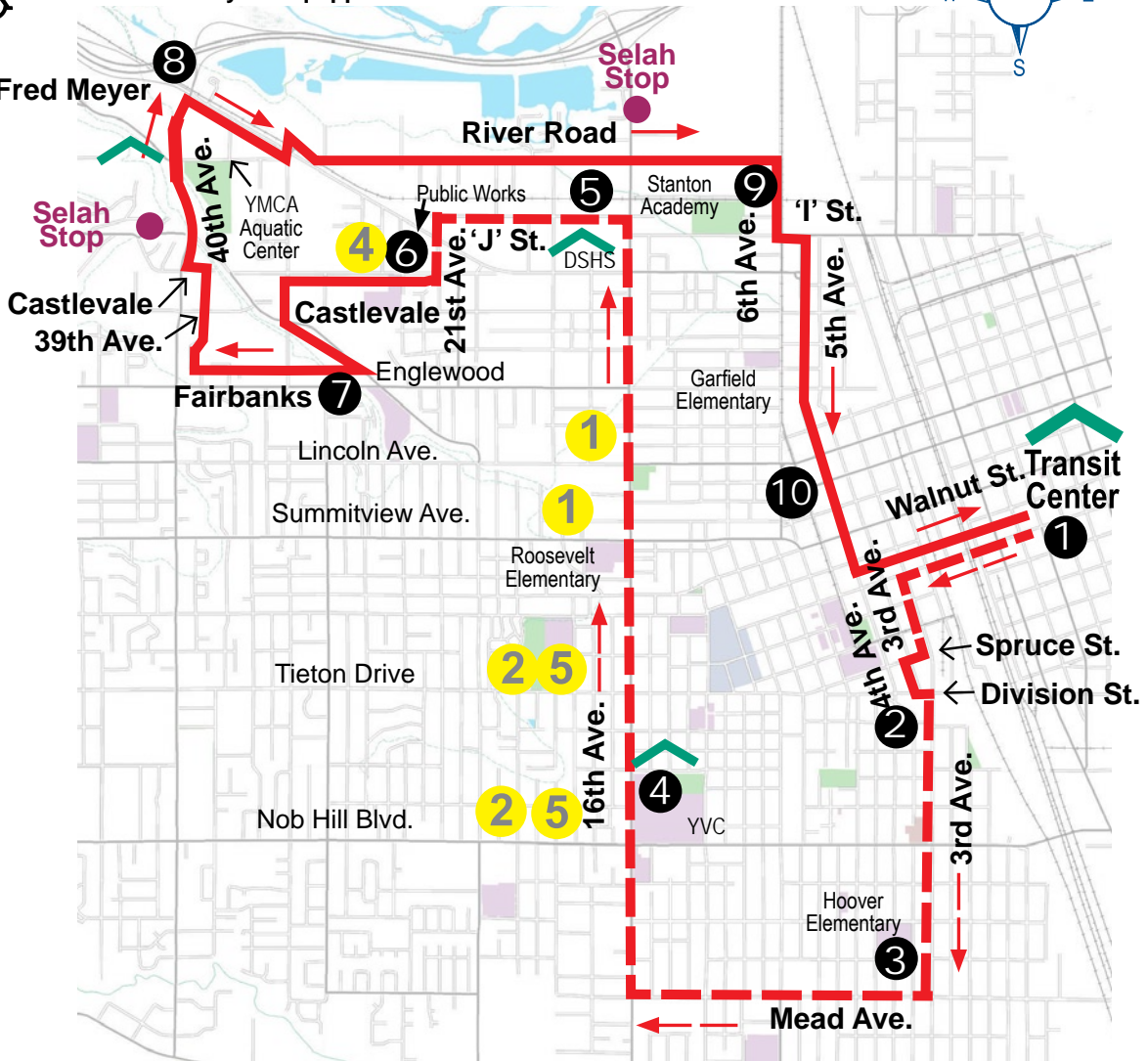
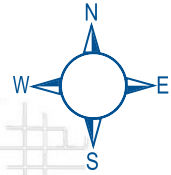
Saturday / Sábado

| | Leaving City Center | | | | | Toward City Center | | | | | |
|----|----------------------------------|---------------------------|--------------------------------|--------------------------------|--------------------------------|--------------------------------|------------------------------|------------------------------|-----------------------------|-------------------------------|----------------------------------|
| | ① Depart Transit Center | ② Walnut & 9th Ave. | ③ Tieton Dr. & 16th Ave. | ④ Tieton Dr. & 40th Ave. | ⑤ Tieton Dr. & 72nd Ave. | ⑥ 64th Ave. & Washington | ⑦ Nob Hill & 40th Ave. | ⑧ Nob Hill & 16th Ave. | ⑨ Nob Hill & 3rd Ave. | ⑩ Nob Hill & 6th Street | ① Arrive Transit Center |
| AM | 8:45 | 8:49 | 8:52 | 8:58 | 9:04 | 9:09 | 9:15 | 9:20 | 9:23 | 9:25 | 9:30 |
| | 9:45 | 9:49 | 9:52 | 9:58 | 10:04 | 10:09 | 10:15 | 10:20 | 10:23 | 10:25 | 10:30 |
| | 10:45 | 10:49 | 10:52 | 10:58 | 11:04 | 11:09 | 11:15 | 11:20 | 11:23 | 11:25 | 11:30 |
| PM | 11:45 | 11:49 | 11:52 | 11:58 | 12:04 | 12:09 | 12:15 | 12:20 | 12:23 | 12:25 | 12:30 |
| | 12:45 | 12:49 | 12:52 | 12:58 | 1:04 | 1:09 | 1:15 | 1:20 | 1:23 | 1:25 | 1:30 |
| | 1:45 | 1:49 | 1:52 | 1:58 | 2:04 | 2:09 | 2:15 | 2:20 | 2:23 | 2:25 | 2:30 |
| | 2:45 | 2:49 | 2:52 | 2:58 | 3:04 | 3:09 | 3:15 | 3:20 | 3:23 | 3:25 | 3:30 |
| | 3:45 | 3:49 | 3:52 | 3:58 | 4:04 | 4:09 | 4:15 | 4:20 | 4:23 | 4:25 | 4:30 |
| | 4:45 | 4:49 | 4:52 | 4:58 | 5:04 | 5:09 | 5:15 | 5:20 | 5:23 | 5:25 | 5:30 |
| | 5:45 | 5:49 | 5:52 | 5:58 | 6:04 | 6:09 | 6:15 | 6:20 | 6:23 | 6:25 | 6:30 |

Route 3 | Mead/Fruitvale

Passenger Alert: See Route #4 for Return Trip

 All routes served by lift-equipped buses



Bus stops generally every 2 blocks on the route

SERVING: Central Wash Comprehensive Mental Health, Southgate Shopping Center, Hoover Elementary School, Yakima Valley College., Larson Park, Roosevelt Elementary, Milroy Park, Juvenile Justice Center, Department of Social and Health Services, Yakima Public Works, Chesterly Park, Fred Meyer Shopping Center, Pear Tree, Stanton Academy, Garfield Elementary School, YMCA Aquatic Center, Yakima Cinema.



Monday through Friday / Lunes a Viernes

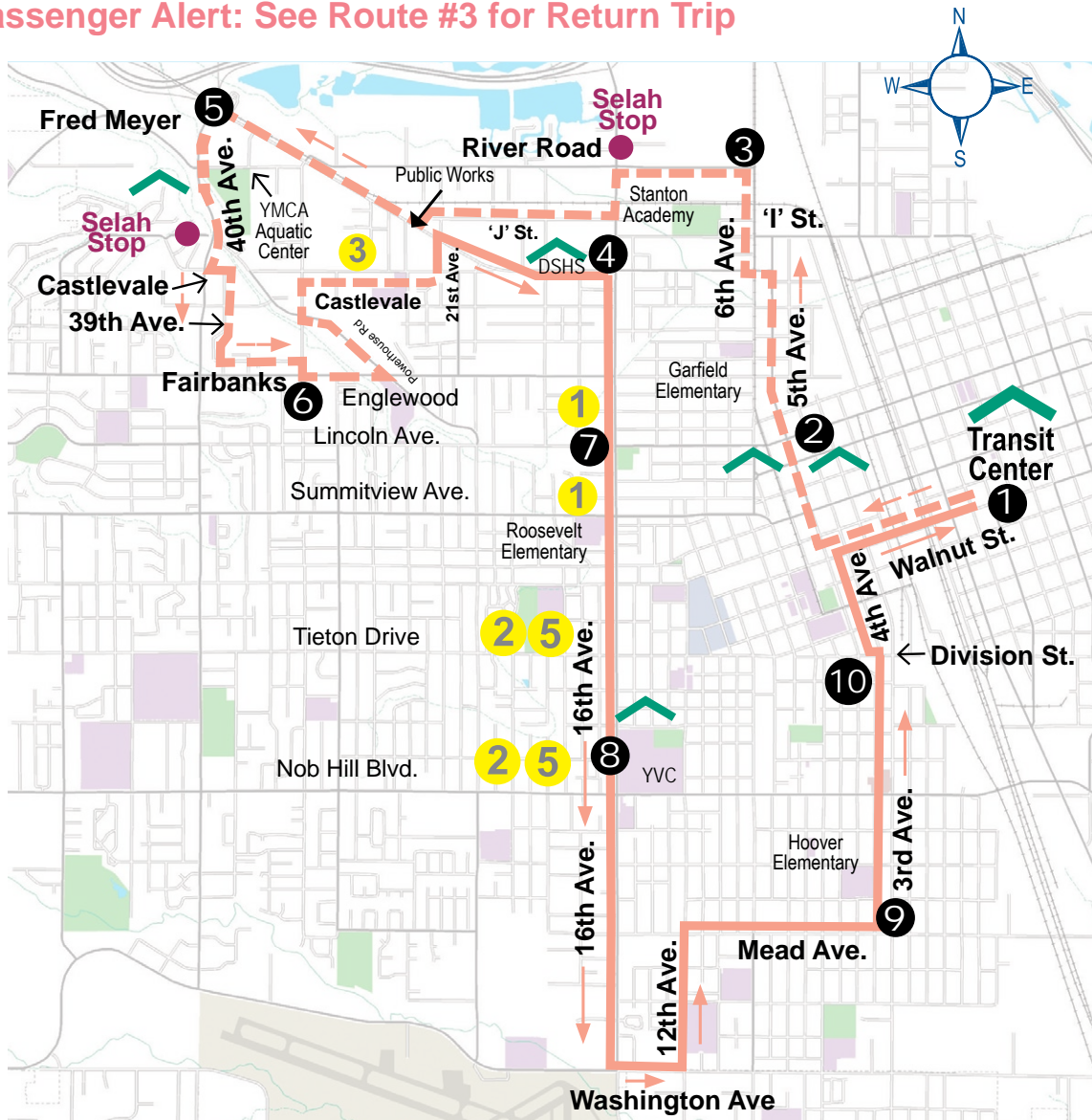
| | Leaving City Center | | | | | Toward City Center | | | | | |
|-----------|-----------------------------|---------------------|--------------------|-------------------------|----------|--------------------|--------------------------|--------------------------|--------------------------|-----------------------|-----------------------------|
| | ① | ② | ③ | ④ | ⑤ | ⑥ | ⑦ | ⑧ | ⑨ | ⑩ | ① |
| | Depart Transit Center | CWCMH & 4th Ave. | Mead & 3rd Ave. | 16th Ave. & Nob Hill | D.S.H.S. | Public Works | Fairbanks & 34th Ave. | 40th Ave. & Fruitvale | River Road & 6th Ave. | 5th Ave. & Lincoln | Arrive Transit Center |
| AM | 6:15 | 6:19 | 6:23 | 6:27 | 6:34 | 6:36 | 6:40 | 6:45 | 6:50 | 6:55 | 7:00 |
| | 7:15 | 7:19 | 7:23 | 7:27 | 7:34 | 7:36 | 7:40 | 7:45 | 7:50 | 7:55 | 8:00 |
| | 8:15 | 8:19 | 8:23 | 8:27 | 8:34 | 8:36 | 8:40 | 8:45 | 8:50 | 8:55 | 9:00 |
| | 9:15 | 9:19 | 9:23 | 9:27 | 9:34 | 9:36 | 9:40 | 9:45 | 9:50 | 9:55 | 10:00 |
| | 10:15 | 10:19 | 10:23 | 10:27 | 10:34 | 10:36 | 10:40 | 10:45 | 10:50 | 10:55 | 11:00 |
| | 11:15 | 11:19 | 11:23 | 11:27 | 11:34 | 11:36 | 11:40 | 11:45 | 11:50 | 11:55 | 12:00 |
| PM | 12:15 | 12:19 | 12:23 | 12:27 | 12:34 | 12:36 | 12:40 | 12:45 | 12:50 | 12:55 | 1:00 |
| | 1:15 | 1:19 | 1:23 | 1:27 | 1:34 | 1:36 | 1:40 | 1:45 | 1:50 | 1:55 | 2:00 |
| | 2:15 | 2:19 | 2:23 | 2:27 | 2:34 | 2:36 | 2:40 | 2:45 | 2:50 | 2:55 | 3:00 |
| | 3:15 | 3:19 | 3:23 | 3:27 | 3:34 | 3:36 | 3:40 | 3:45 | 3:50 | 3:55 | 4:00 |
| | 4:15 | 4:19 | 4:23 | 4:27 | 4:34 | 4:36 | 4:40 | 4:45 | 4:50 | 4:55 | 5:00 |
| | 5:15 | 5:19 | 5:23 | 5:27 | 5:34 | 5:36 | 5:40 | 5:45 | 5:50 | 5:55 | 6:00 |
| | 6:15 | 6:19 | 6:23 | 6:27 | 6:34 | 6:36 | 6:40 | 6:45 | | | |

Saturday / Sábado



| | ① | ② | ③ | ④ | ⑤ | ⑥ | ⑦ | ⑧ | ⑨ | ⑩ | ① |
|-----------|-----------------------------|---------------------|--------------------|-------------------------|----------|-----------------|--------------------------|--------------------------|--------------------------|-----------------------|-----------------------------|
| | Depart Transit Center | CWCMH & 4th Ave. | 3rd Ave. & Mead | 16th Ave. & Nob Hill | D.S.H.S. | Public Works | Fairbanks & 34th Ave. | 40th Ave. & Fruitvale | River Road & 6th Ave. | 5th Ave. & Lincoln | Arrive Transit Center |
| AM | 9:15 | 9:19 | 9:23 | 9:27 | 9:34 | 9:36 | 9:41 | 9:45 | 8:52 | 8:55 | 9:00 |
| | 10:15 | 10:19 | 10:23 | 10:27 | 10:34 | 10:36 | 10:41 | 10:45 | 9:50 | 9:55 | 10:00 |
| | 11:15 | 11:19 | 11:23 | 11:27 | 11:34 | 11:36 | 11:41 | 11:45 | 11:50 | 11:55 | 12:00 |
| PM | 12:15 | 12:19 | 12:23 | 12:27 | 12:34 | 12:36 | 12:41 | 12:45 | 12:50 | 12:55 | 1:00 |
| | 1:15 | 1:19 | 1:23 | 1:27 | 1:34 | 1:36 | 1:41 | 1:45 | 1:50 | 1:55 | 2:00 |
| | 2:15 | 2:19 | 2:23 | 2:27 | 2:34 | 2:36 | 2:41 | 2:45 | 2:50 | 2:55 | 3:00 |
| | 3:15 | 3:19 | 3:23 | 3:27 | 3:34 | 3:36 | 3:41 | 3:45 | 3:50 | 3:55 | 4:00 |
| | 4:15 | 4:19 | 4:23 | 4:27 | 4:34 | 4:36 | 4:41 | 4:45 | 4:50 | 4:55 | 5:00 |
| | 5:15 | 5:19 | 5:23 | 5:27 | 5:34 | 5:36 | 5:41 | 5:45 | 5:50 | 5:55 | 6:00 |



Route 4 | Fruitvale/Mead

Passenger Alert: See Route #3 for Return Trip



 All routes served by lift-equipped buses

 Leaving City Center
 Toward City Center

 Transfer Points
 Passenger Shelters

Bus stops generally every 2 blocks on the route

SERVING: Garfield Elementary, Stanton Academy, Fred Meyer Shopping Center, Chesterly Park, Pear Tree, Yakima Public Works, Department of Social and Health Services, Juvenile Justice Center, Milroy Park, Roosevelt Elementary, Larson Park, Yakima Valley College, Hoover Elementary School, Central Wash. Comprehensive Mental Health, YMCA Aquatic Center, Yakima Cinema.



Monday through Friday / Lunes a Viernes

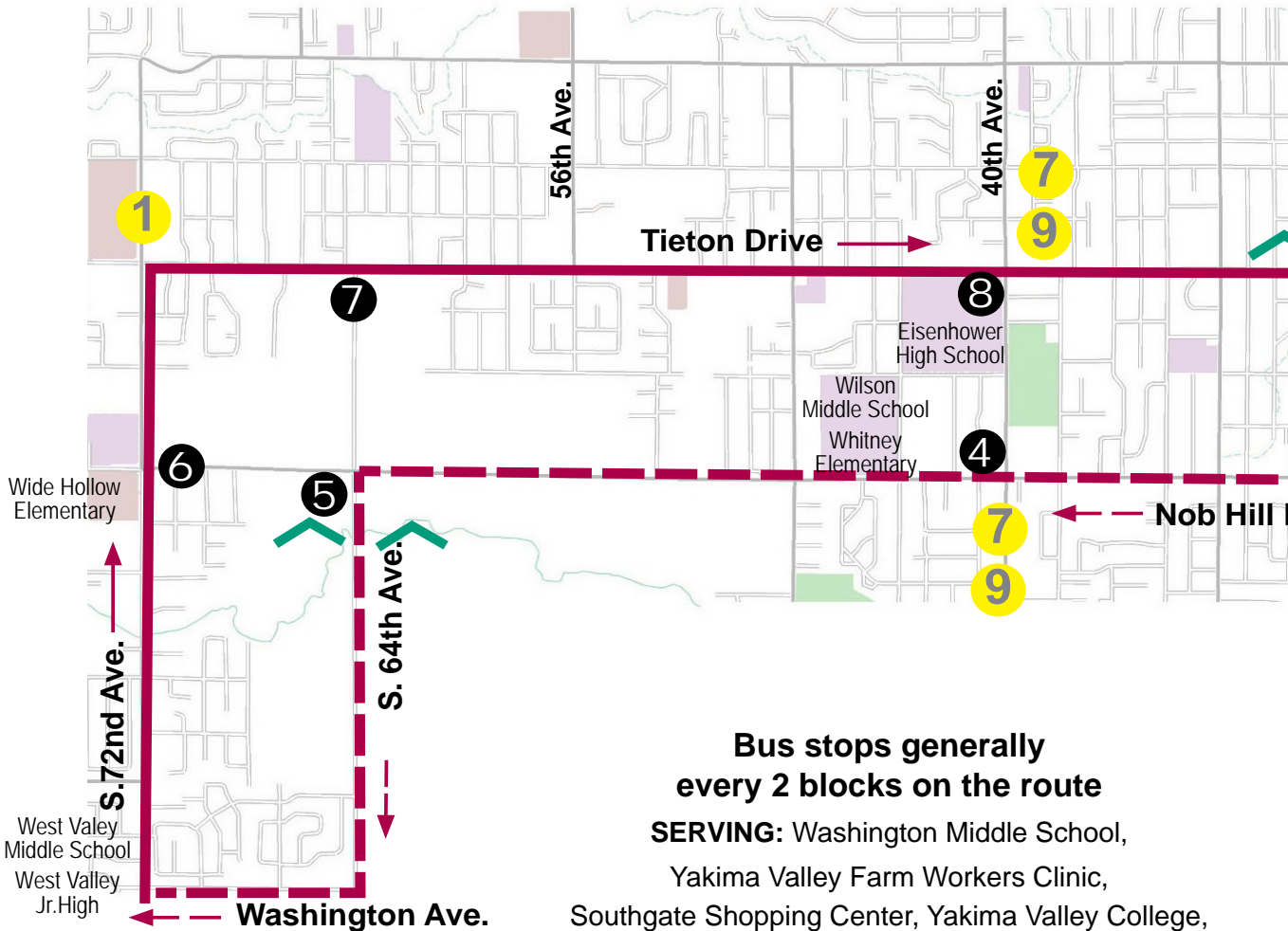
| Leaving City Center | | | | | Toward City Center | | | | | |
|-----------------------------|-----------------------|--------------------------|----------|--------------------------|--------------------------|------------------------|-------------------------|--------------------|-------------------|-----------------------------|
| ① | ② | ③ | ④ | ⑤ | ⑥ | ⑦ | ⑧ | ⑨ | ⑩ | ① |
| Depart Transit Center | 5th Ave. & Lincoln | River Road & 6th Ave. | D.S.H.S. | 40th Ave. & Fruitvale | Fairbanks & 34th Ave. | 16th Ave. & Lincoln | 16th Ave. & Nob Hill | Mead & 3rd Ave. | CWCMH 4th Ave. | Arrive Transit Center |
| AM | | | | | | 6:07 | 6:14 | 6:21 | 6:25 | 6:30 |
| | 6:45 | 6:48 | 6:51 | 6:53 | 6:58 | 7:01 | 7:07 | 7:14 | 7:21 | 7:30 |
| | 7:45 | 7:48 | 7:51 | 7:53 | 7:58 | 8:01 | 8:07 | 8:14 | 8:21 | 8:30 |
| | 8:45 | 8:48 | 8:51 | 8:53 | 8:58 | 9:01 | 9:07 | 9:14 | 9:21 | 9:30 |
| | 9:45 | 9:48 | 9:51 | 9:53 | 9:58 | 10:01 | 10:07 | 10:14 | 10:21 | 10:30 |
| | 10:45 | 10:48 | 10:51 | 10:53 | 10:58 | 11:01 | 11:07 | 11:14 | 11:21 | 11:30 |
| PM | | | | | | 12:01 | 12:07 | 12:14 | 12:21 | 12:30 |
| | 11:45 | 11:48 | 11:51 | 11:53 | 11:58 | | | | | |
| | 12:45 | 12:48 | 12:51 | 12:53 | 12:58 | 1:01 | 1:07 | 1:14 | 1:21 | 1:30 |
| | 1:45 | 1:48 | 1:51 | 1:53 | 1:58 | 2:01 | 2:07 | 2:14 | 2:21 | 2:30 |
| | 2:45 | 2:48 | 2:51 | 2:53 | 2:58 | 3:01 | 3:07 | 3:14 | 3:21 | 3:30 |
| | 3:45 | 3:48 | 3:51 | 3:53 | 3:58 | 4:01 | 4:07 | 4:14 | 4:21 | 4:30 |
| | 4:45 | 4:48 | 4:51 | 4:53 | 4:58 | 5:01 | 5:07 | 5:14 | 5:21 | 5:30 |
| | 5:45 | 5:48 | 5:51 | 5:53 | 5:58 | 6:01 | 6:07 | 6:14 | 6:21 | 6:30 |

Saturday / Sábado

| ① | ② | ③ | ④ | ⑤ | ⑥ | ⑦ | ⑧ | ⑨ | ⑩ | ① |
|-----------------------------|-----------------------|--------------------------|----------|--------------------------|--------------------------|------------------------|-------------------------|--------------------|-------------------|-----------------------------|
| Depart Transit Center | 5th Ave. & Lincoln | River Road & 6th Ave. | D.S.H.S. | 40th Ave. & Fruitvale | Fairbanks & 34th Ave. | 16th Ave. & Lincoln | 16th Ave. & Nob Hill | Mead & 3rd Ave. | CWCMH 4th Ave. | Arrive Transit Center |
| AM | | | | | | | 8:23 | 8:28 | 8:30 | 8:33 |
| | 8:45 | 8:48 | 8:51 | 8:53 | 8:58 | 9:01 | 9:07 | 9:14 | 9:21 | 9:30 |
| | 9:45 | 9:48 | 9:51 | 9:53 | 9:58 | 10:01 | 10:07 | 10:14 | 10:21 | 10:30 |
| | 10:45 | 10:48 | 10:51 | 10:53 | 10:58 | 11:01 | 11:07 | 11:14 | 11:21 | 11:30 |
| | 11:45 | 11:48 | 11:51 | 11:53 | 11:58 | 12:01 | 12:07 | 12:14 | 12:21 | 12:30 |
| PM | | | | | | | | | | |
| | 12:45 | 12:48 | 12:51 | 12:53 | 12:58 | 1:01 | 1:07 | 1:14 | 1:21 | 1:30 |
| | 1:45 | 1:48 | 1:51 | 1:53 | 1:58 | 2:01 | 2:07 | 2:14 | 2:21 | 2:30 |
| | 2:45 | 2:48 | 2:51 | 2:53 | 2:58 | 3:01 | 3:07 | 3:14 | 3:21 | 3:30 |
| | 3:45 | 3:48 | 3:51 | 3:53 | 3:58 | 4:01 | 4:07 | 4:14 | 4:21 | 4:30 |
| | 4:45 | 4:48 | 4:51 | 4:53 | 4:58 | 5:01 | 5:07 | 5:14 | 5:21 | 5:30 |
| | 5:45 | 5:48 | 5:51 | 5:53 | 5:58 | 6:01 | 6:07 | 6:14 | 6:21 | 6:30 |

Route 5 | Nob Hill/Tieton

Passenger Alert: See Route #2 for Return Trip



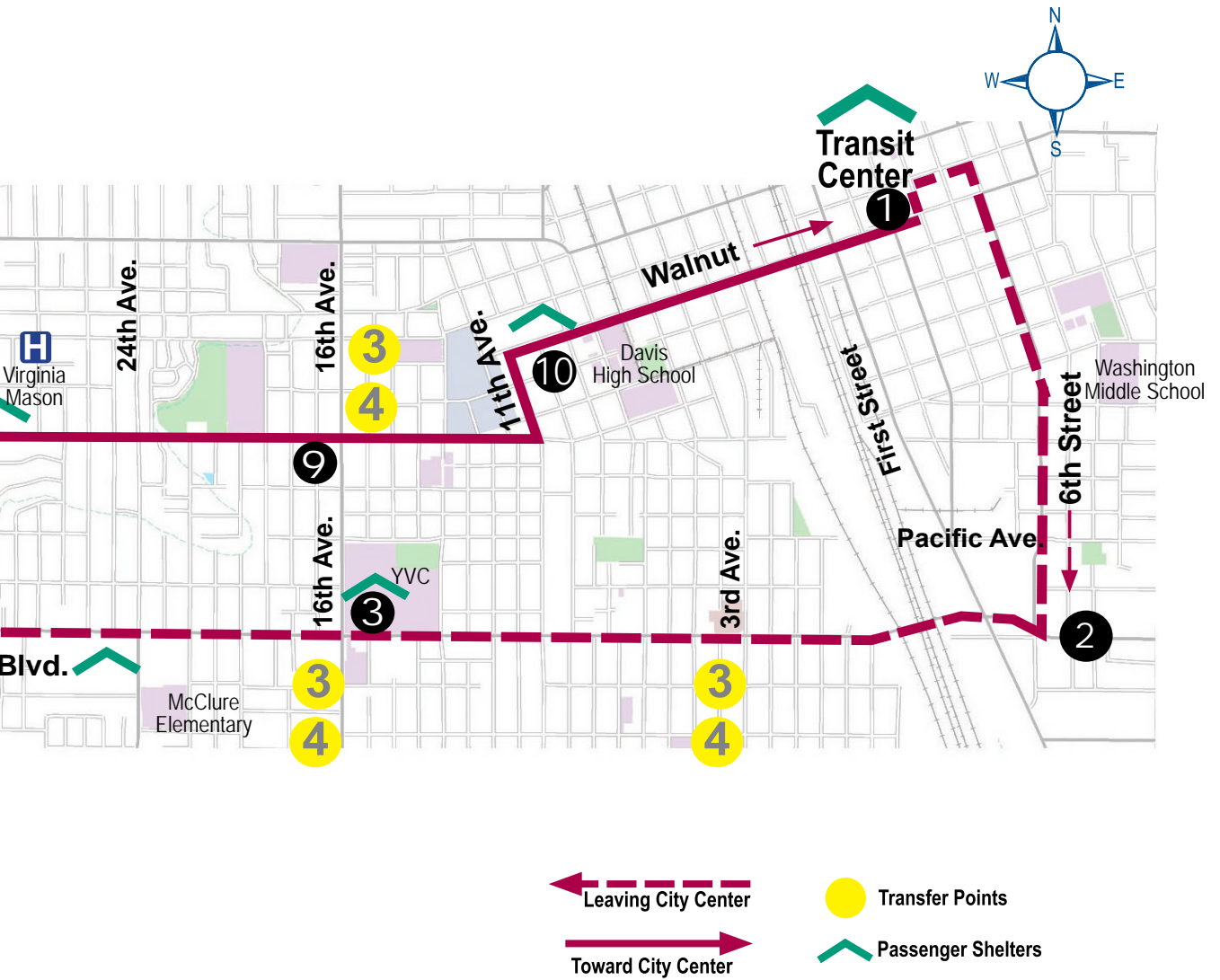
Bus stops generally every 2 blocks on the route

SERVING: Washington Middle School,

- Yakima Valley Farm Workers Clinic,
- Southgate Shopping Center, Yakima Valley College,
- Rainier Square, Wilson Middle School, Wal-Mart,
- West Valley Jr. High, West Valley Middle School,
- Meadowbrook Mall, Orchards Shopping Center,
- Westwood Golf Course, Glenwood Shopping Center,
- Eisenhower High School, Yakima Valley Memorial,
- Yakima Valley Museum, Franklin Middle School,
- Orthopedics Northwest, Davis High School.

Nob Hill/Tieton | Route 5

 All routes served by lift-equipped buses



Schedules for Route 5 are on the following two pages

Route 5 | Nob Hill/Tieton

Monday through Friday / Lunes a Viernes

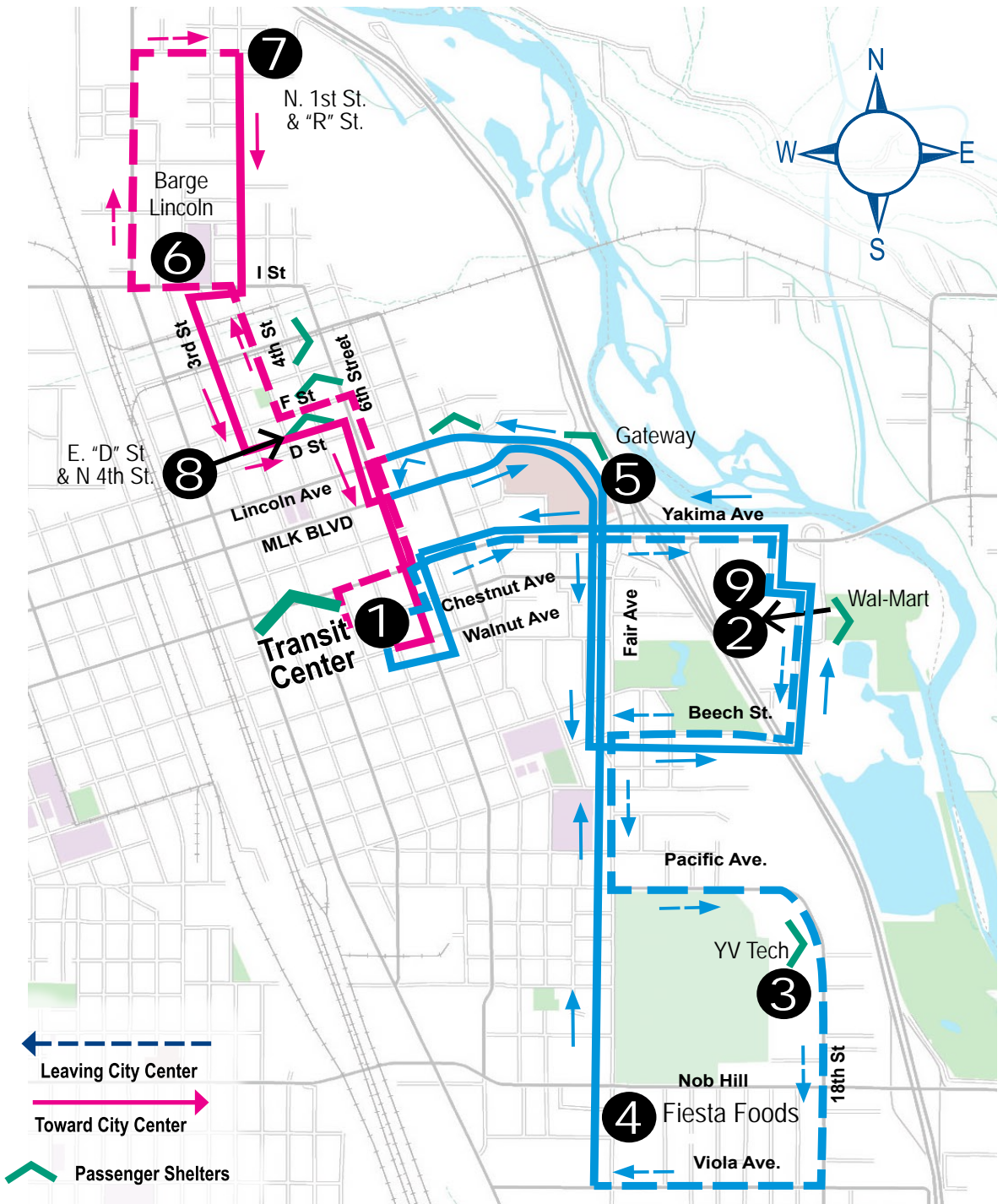
| | Leaving City Center | | | | | Toward City Center | | | | | |
|-----------|---|--------------------------|-------------------------|------------------------|-------------------------|-------------------------|-----------------------|-----------------------|-----------------------|----------------------|-----------------------------|
| | ① | ② | ③ | ④ | ⑤ | ⑥ | ⑦ | ⑧ | ⑨ | ⑩ | ① |
| | Depart Transit Center | 6th Street & Nob Hill | Nob Hill & 16th Ave. | Nob Hill & 40th Ave | Nob Hill & 64th Ave. | Nob Hill & 72nd Ave. | Tieton & 64th Ave. | Tieton & 40th Ave. | Tieton & 16th Ave. | Davis High School | Arrive Transit Center |
| AM | 6:15 | 6:19 | 6:26 | 6:31 | 6:36 | 6:41 | 6:44 | 6:18 6:48 | 6:23 6:53 | 6:25 6:55 | 6:30 7:00 |
| | 6:45 | 6:49 | 6:56 | 7:01 | 7:06 | 7:11 | 7:14 | 7:18 | 7:23 | 7:25 | 7:30 |
| | 7:15 | 7:19 | 7:26 | 7:31 | 7:36 | 7:41 | 7:44 | 7:48 | 7:53 | 7:55 | 8:00 |
| | 7:45 | 7:49 | 7:56 | 8:01 | 8:06 | 8:11 | 8:14 | 8:18 | 8:23 | 8:25 | 8:30 |
| | 8:15 | 8:19 | 8:26 | 8:31 | 8:36 | 8:41 | 8:44 | 8:48 | 8:53 | 8:55 | 9:00 |
| | 8:45 | 8:49 | 8:56 | 9:01 | 9:06 | 9:11 | 9:14 | 9:18 | 9:23 | 9:25 | 9:30 |
| | 9:15 | 9:19 | 9:26 | 9:31 | 9:36 | 9:41 | 9:44 | 9:48 | 9:53 | 9:55 | 10:00 |
| | 9:45 | 9:49 | 9:56 | 10:01 | 10:06 | 10:11 | 10:14 | 10:18 | 10:23 | 10:25 | 10:30 |
| | 10:15 | 10:19 | 10:26 | 10:31 | 10:36 | 10:41 | 10:44 | 10:48 | 10:53 | 10:55 | 11:00 |
| | 10:45 | 10:49 | 10:56 | 11:01 | 11:06 | 11:11 | 11:14 | 11:18 | 11:23 | 11:25 | 11:30 |
| | 11:15 | 11:19 | 11:26 | 11:31 | 11:36 | 11:41 | 11:44 | 11:48 | 11:53 | 11:55 | 12:00 |
| PM | 11:45 | 11:49 | 11:56 | 12:01 | 12:06 | 12:11 | 12:14 | 12:18 | 12:23 | 12:25 | 12:30 |
| | 12:15 | 12:19 | 12:26 | 12:31 | 12:36 | 12:41 | 12:44 | 12:48 | 12:53 | 12:55 | 1:00 |
| | 12:45 | 12:49 | 12:56 | 1:01 | 1:06 | 1:11 | 1:14 | 1:18 | 1:23 | 1:25 | 1:30 |
| | *ON SCHOOL DAYS ONLY - Additional Stop Times - MONDAYS | | | | | | | 1:45 | -- | -- | -- |
| | 1:15 | 1:19 | 1:26 | 1:31 | 1:36 | 1:41 | 1:44 | 1:48 | 1:53 | 1:55 | 2:00 |
| | 1:45 | 1:49 | 1:56 | 2:01 | 2:06 | 2:11 | 2:14 | 2:18 | 2:23 | 2:25 | 2:30 |
| | *ON SCHOOL DAYS ONLY - Additional Stop Times - TUESDAYS thru FRIDAYS: | | | | | | | 2:45 | -- | -- | -- |
| | 2:15 | 2:19 | 2:26 | 2:31 | 2:36 | 2:41 | 2:44 | 2:48 | 2:53 | 2:55 | 3:00 |
| | 2:45 | 2:49 | 2:56 | 3:01 | 3:06 | 3:11 | 3:14 | 3:18 | 3:23 | 3:25 | 3:30 |
| | 3:15 | 3:19 | 3:26 | 3:31 | 3:36 | 3:41 | 3:44 | 3:48 | 3:53 | 3:55 | 4:00 |
| | 3:45 | 3:49 | 3:56 | 4:01 | 4:06 | 4:11 | 4:14 | 4:18 | 4:23 | 4:25 | 4:30 |
| | 4:15 | 4:19 | 4:26 | 4:31 | 4:36 | 4:41 | 4:44 | 4:48 | 4:53 | 4:55 | 5:00 |
| | 4:45 | 4:49 | 4:56 | 5:01 | 5:06 | 5:11 | 5:14 | 5:18 | 5:23 | 5:25 | 5:30 |
| | 5:15 | 5:19 | 5:26 | 5:31 | 5:36 | 5:41 | 5:44 | 5:48 | 5:53 | 5:55 | 6:00 |
| | 5:45 | 5:49 | 5:56 | 6:01 | 6:06 | 6:11 | 6:14 | 6:18 | 6:23 | 6:25 | 6:30 |
| | 6:15 | 6:19 | 6:26 | 6:31 | 6:36 | | | | | | |



Saturday / Sábado

| | Leaving City Center | | | | | Toward City Center | | | | | |
|-----------|----------------------------------|-------------------------------|------------------------------|-----------------------------|------------------------------|------------------------------|----------------------------|----------------------------|----------------------------|---------------------------|----------------------------------|
| | ① Depart Transit Center | ② 6th Street & Nob Hill | ③ Nob Hill & 16th Ave. | ④ Nob Hill & 40th Ave | ⑤ Nob Hill & 64th Ave. | ⑥ Nob Hill & 72nd Ave. | ⑦ Tieton & 64th Ave. | ⑧ Tieton & 40th Ave. | ⑨ Tieton & 16th Ave. | ⑩ Davis High School | ① Arrive Transit Center |
| AM | | | | | | | | 8:48 | 8:53 | 8:55 | 9:00 |
| | 9:15 | 9:19 | 9:26 | 9:31 | 9:36 | 9:41 | 9:44 | 9:48 | 9:53 | 9:55 | 10:00 |
| | 10:15 | 10:19 | 10:26 | 10:31 | 10:36 | 10:41 | 10:44 | 10:48 | 10:53 | 10:55 | 11:00 |
| | 11:15 | 11:19 | 11:26 | 11:31 | 11:36 | 11:41 | 11:44 | 11:48 | 11:53 | 11:55 | 12:00 |
| PM | 12:15 | 12:19 | 12:26 | 12:31 | 12:36 | 12:41 | 12:44 | 12:48 | 12:53 | 12:55 | 1:00 |
| | 1:15 | 1:19 | 1:26 | 1:31 | 1:36 | 1:41 | 1:44 | 1:48 | 1:53 | 1:55 | 2:00 |
| | 2:15 | 2:19 | 2:26 | 2:31 | 2:36 | 2:41 | 2:44 | 2:48 | 2:53 | 2:55 | 3:00 |
| | 3:15 | 3:19 | 3:26 | 3:31 | 3:36 | 3:41 | 3:44 | 3:48 | 3:53 | 3:55 | 4:00 |
| | 4:15 | 4:19 | 4:26 | 4:31 | 4:36 | 4:41 | 4:44 | 4:48 | 4:53 | 4:55 | 5:00 |
| | 5:15 | 5:19 | 5:26 | 5:31 | 5:36 | 5:41 | 5:44 | 5:48 | 5:53 | 5:55 | 6:00 |
| | 6:15 | 6:19 | 6:26 | 6:31 | 6:36 | | | | | | |

Route 6 | Fair Ave / N. 1st St



Bus stops generally every 2 blocks on the routes

Fair Ave / N. 1st St. Route

SERVING: Wal-Mart, Yakima Greenway, Sarg Hubbard Park, Gateway Center, Barge-Lincoln Elementary School, Miller Park, Sun Tower.

All routes served by lift-equipped buses 



Monday through Friday / Lunes a Viernes

Leaving City Center

Toward City Center

| | ① Depart Transit Center | ② Wal-Mart | ③ YV Tech | ④ Fiesta Foods | ⑤ Gateway | ① Transit Center Clock Tower | ⑥ Barge- Lincoln School | ⑦ N. 1st St & "R" St | ⑧ E. "D" St. & N. 4th St. | ⑨ Wal-Mart | ① Arrive Transit Center |
|-----------|----------------------------------|---------------|--------------|----------------------|--------------|---------------------------------------|----------------------------------|----------------------------|---------------------------------|---------------|----------------------------------|
| AM | 6:15 | 6:19 | 6:23 | 6:27 | 6:32 | 6:36 | 6:41 | 6:43 | 6:47 | 6:53 | 7:00 |
| | 6:45 | 6:49 | 6:53 | 6:57 | 7:02 | 7:06 | 7:11 | 7:13 | 7:17 | 7:23 | 7:30 |
| | 7:15 | 7:19 | 7:23 | 7:27 | 7:32 | 7:36 | 7:41 | 7:43 | 7:47 | 7:53 | 8:00 |
| | 7:45 | 7:49 | 7:53 | 7:57 | 8:02 | 8:06 | 8:11 | 8:13 | 8:17 | 8:23 | 8:30 |
| | 8:15 | 8:19 | 8:23 | 8:27 | 8:32 | 8:36 | 8:41 | 8:43 | 8:47 | 8:53 | 9:00 |
| | 8:45 | 8:49 | 8:53 | 8:57 | 9:02 | 9:06 | 9:11 | 9:13 | 9:17 | 9:23 | 9:30 |
| | 9:15 | 9:19 | 9:23 | 9:27 | 9:32 | 9:36 | 9:41 | 9:43 | 9:47 | 9:53 | 10:00 |
| | 9:45 | 9:49 | 9:53 | 9:57 | 10:02 | 10:06 | 10:11 | 10:13 | 10:17 | 10:23 | 10:30 |
| | 10:15 | 10:19 | 10:23 | 10:27 | 10:32 | 10:36 | 10:41 | 10:43 | 10:47 | 10:53 | 11:00 |
| | 10:45 | 10:49 | 10:53 | 10:57 | 11:02 | 11:06 | 11:11 | 11:13 | 11:17 | 11:23 | 11:30 |
| | 11:15 | 11:19 | 11:23 | 11:27 | 11:32 | 11:36 | 11:41 | 11:43 | 11:47 | 11:53 | 12:00 |
| | 11:45 | 11:49 | 11:53 | 11:57 | 12:02 | 12:06 | 12:11 | 12:13 | 12:17 | 12:23 | 12:30 |
| PM | 12:15 | 12:19 | 12:23 | 12:27 | 12:32 | 12:36 | 12:41 | 12:43 | 12:47 | 12:53 | 1:00 |
| | 12:45 | 12:49 | 12:53 | 12:57 | 1:02 | 1:06 | 1:11 | 1:13 | 1:17 | 1:23 | 1:30 |
| | 1:15 | 1:19 | 1:23 | 1:27 | 1:32 | 1:36 | 1:41 | 1:43 | 1:47 | 1:53 | 2:00 |
| | 1:45 | 1:49 | 1:53 | 1:57 | 2:02 | 2:06 | 2:11 | 2:13 | 2:17 | 2:23 | 2:30 |
| | 2:15 | 2:19 | 2:23 | 2:27 | 2:32 | 2:36 | 2:41 | 2:43 | 2:47 | 2:53 | 3:00 |
| | 2:45 | 2:49 | 2:53 | 2:57 | 3:02 | 3:06 | 3:11 | 3:13 | 3:17 | 3:23 | 3:30 |
| | 3:15 | 3:19 | 3:23 | 3:27 | 3:32 | 3:36 | 3:41 | 3:43 | 3:47 | 3:53 | 4:00 |
| | 3:45 | 3:49 | 3:53 | 3:57 | 4:02 | 4:06 | 4:11 | 4:13 | 4:17 | 4:23 | 4:30 |
| | 4:15 | 4:19 | 4:23 | 4:27 | 4:32 | 4:36 | 4:41 | 4:43 | 4:47 | 4:53 | 5:00 |
| | 4:45 | 4:49 | 4:53 | 4:57 | 5:02 | 5:06 | 5:11 | 5:13 | 5:17 | 5:23 | 5:30 |
| | 5:15 | 5:19 | 5:23 | 5:27 | 5:32 | 5:36 | 5:41 | 5:43 | 5:47 | 5:53 | 6:00 |
| | 5:45 | 5:49 | 5:53 | 5:57 | 6:02 | 6:06 | 6:11 | 6:13 | 6:17 | 6:23 | 6:30 |
| | 6:15 | 6:19 | 6:23 | 6:27 | 6:32 | 6:36 | 6:41 | --- | --- | --- | --- |

Saturday / Sábado

| | ① Depart Transit Center | ② Wal-Mart | ③ YV Tech | ④ Fiesta Foods | ⑤ Gateway | ① Transit Center Clock Tower | ⑥ Barge- Lincoln School | ⑦ N. 1st St & "R" St | ⑧ E. "D" St. & N. 4th St. | ⑨ Wal-Mart | ① Arrive Transit Center |
|-----------|----------------------------------|---------------|--------------|----------------------|--------------|---------------------------------------|----------------------------------|----------------------------|---------------------------------|---------------|----------------------------------|
| AM | 8:45 | 8:49 | 8:53 | 8:57 | 9:02 | 9:06 | 9:11 | 9:13 | 9:17 | 9:23 | 9:30 |
| | 9:45 | 9:49 | 9:53 | 9:57 | 10:02 | 10:06 | 10:11 | 10:13 | 10:17 | 10:23 | 10:30 |
| | 10:45 | 10:49 | 10:53 | 10:57 | 11:02 | 11:06 | 11:11 | 11:13 | 11:17 | 11:23 | 11:30 |
| | 11:45 | 11:49 | 11:53 | 11:57 | 12:02 | 12:06 | 12:11 | 12:13 | 12:17 | 12:23 | 12:30 |
| PM | 12:45 | 12:49 | 12:53 | 12:57 | 1:02 | 1:06 | 1:11 | 1:13 | 1:17 | 1:23 | 1:30 |
| | 1:45 | 1:49 | 1:53 | 1:57 | 2:02 | 2:06 | 2:11 | 2:13 | 2:17 | 2:23 | 2:30 |
| | 2:45 | 2:49 | 2:53 | 2:57 | 3:02 | 3:06 | 3:11 | 3:13 | 3:17 | 3:23 | 3:30 |
| | 3:45 | 3:49 | 3:53 | 3:57 | 4:02 | 4:06 | 4:11 | 4:13 | 4:17 | 4:23 | 4:30 |
| | 4:45 | 4:49 | 4:53 | 4:57 | 5:02 | 5:06 | 5:11 | 5:13 | 5:17 | 5:23 | 5:30 |
| | 5:45 | 5:49 | 5:53 | 5:57 | 6:02 | 6:06 | 6:11 | 6:13 | 6:17 | 6:23 | 6:30 |

Route 7 | 40th Ave./Washington

Passenger Alert: See Route #9 for Return Trip

 All routes served by lift-equipped buses



Bus stops generally every 2 blocks on the route

SERVING: Law & Justice Center, County Courthouse, City Hall, Social Security, O.I.C., Yakima Public Works, Fred Meyer Shopping Center, Eisenhower High School, Wilson Middle School, Fisher Golf Course, Creekside Business Park, Provident Horizon Group, Perry Tech, Lewis & Clark Middle School, Ridgeview Elementary, Main Post Office, Minner's Drive-In, Home Depot, YMCA Aquatic Center.



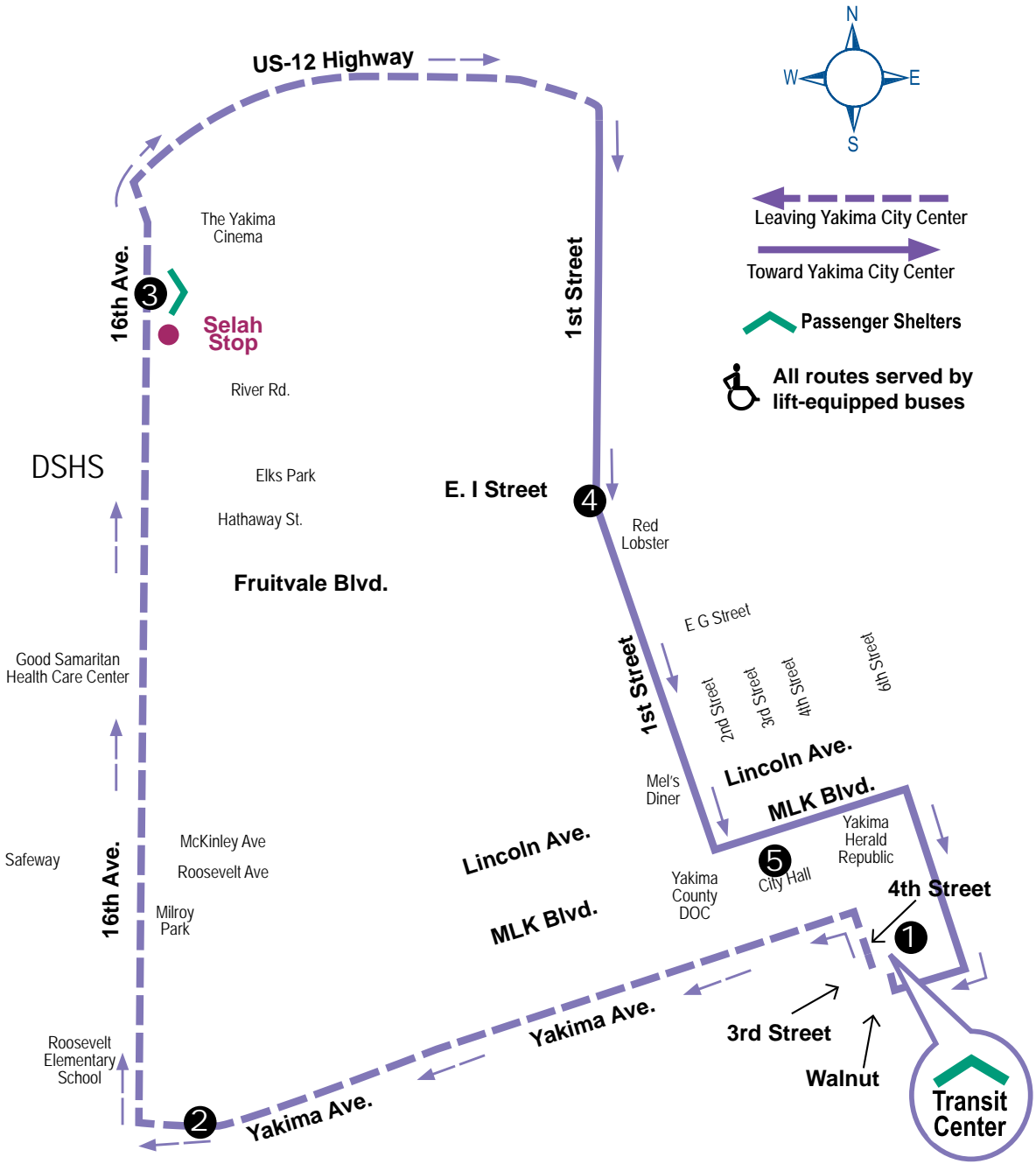
Monday through Friday / Lunes a Viernes

| Leaving City Center | | | | | Toward City Center | | | | | |
|--|-----------------------|----------------------|-----------------------|------------------------|----------------------|------------------------|-------------|--------------------|-----------------------|--|
| ① | ② | ③ | ④ | ⑤ | ⑥ | ⑦ | ⑧ | ⑨ | ① | |
| Depart Transit Center | No. 1st St. & Lincoln | No. 1st St. & 'I' St | 23rd Ave. & Fruitvale | 40th Ave. & Summitview | 40th Ave. & Nob Hill | Washington & 10th Ave. | Valley Mall | So. 1st St. & Mead | Arrive Transit Center | |
| AM | | | | | | | | | | |
| | | | 6:00 | 6:08 | 6:11 | 6:18 | 6:26 | 6:30 | 6:34 | |
| | | | 6:22 | 6:30 | 6:33 | 6:40 | 6:48 | 6:52 | 7:00 | |
| 6:45 | 6:47 | 6:48 | 6:52 | 7:00 | 7:03 | 7:10 | 7:18 | 7:22 | 7:30 | |
| 7:15 | 7:17 | 7:18 | 7:22 | 7:30 | 7:33 | 7:40 | 7:48 | 7:52 | 8:00 | |
| 7:45 | 7:47 | 7:48 | 7:52 | 8:00 | 8:03 | 8:10 | 8:18 | 8:22 | 8:30 | |
| 8:15 | 8:17 | 8:18 | 8:22 | 8:30 | 8:33 | 8:40 | 8:48 | 8:52 | 9:00 | |
| 8:45 | 8:47 | 8:48 | 8:52 | 9:00 | 9:03 | 9:10 | 9:18 | 9:22 | 9:30 | |
| 9:45 | 9:47 | 9:48 | 9:52 | 10:00 | 10:03 | 10:10 | 10:18 | 10:22 | 10:30 | |
| 10:45 | 10:47 | 10:48 | 10:52 | 11:00 | 11:03 | 11:10 | 11:18 | 11:22 | 11:30 | |
| PM | | | | | | | | | | |
| 11:45 | 11:47 | 11:48 | 11:52 | 12:00 | 12:03 | 12:10 | 12:18 | 12:22 | 12:30 | |
| 12:15 | 12:17 | 12:18 | 12:22 | 12:30 | 12:33 | 12:40 | 12:48 | 12:52 | 1:00 | |
| 12:45 | 12:47 | 12:48 | 12:52 | 1:00 | 1:03 | 1:10 | 1:18 | 1:22 | 1:30 | |
| 1:15 | 1:17 | 1:18 | 1:22 | 1:30 | 1:33 | 1:40 | 1:48 | 1:52 | 2:00 | |
| ON SCHOOL DAYS ONLY - Additional Stop Times - MONDAYS: | | | | | 1:45 | --- | --- | --- | --- | |
| 1:45 | 1:47 | 1:48 | 1:52 | 2:00 | 2:03 | 2:10 | 2:18 | 2:22 | 2:30 | |
| 2:15 | 2:17 | 2:18 | 2:22 | 2:30 | 2:33 | 2:40 | 2:48 | 2:52 | 3:00 | |
| ON SCHOOL DAYS ONLY - Additional Stop Times - TUE - FRI | | | | | 2:45 | --- | --- | --- | --- | |
| 2:45 | 2:47 | 2:48 | 2:52 | 3:00 | 3:03 | 3:10 | 3:18 | 3:22 | 3:30 | |
| 3:15 | 3:17 | 3:18 | 3:22 | 3:30 | 3:33 | 3:40 | 3:48 | 3:52 | 4:00 | |
| 3:45 | 3:47 | 3:48 | 3:52 | 4:00 | 4:03 | 4:10 | 4:18 | 4:22 | 4:30 | |
| 4:15 | 4:17 | 4:18 | 4:22 | 4:30 | 4:33 | 4:40 | 4:48 | 4:52 | 5:00 | |
| 4:45 | 4:47 | 4:48 | 4:52 | 5:00 | 5:03 | 5:10 | 5:18 | 5:22 | 5:30 | |
| 5:15 | 5:17 | 5:18 | 5:22 | 5:30 | 5:33 | 5:40 | 5:48 | 5:52 | 6:00 | |
| 5:45 | 5:47 | 5:48 | 5:52 | 6:00 | 6:03 | 6:10 | 6:18 | 6:22 | 6:30 | |
| 6:15 | 6:17 | 6:18 | | | | | | | | |

Saturday / Sábado

| ① | ② | ③ | ④ | ⑤ | ⑥ | ⑦ | ⑧ | ⑨ | ① |
|-----------------------|-----------------------|----------------------|-----------------------|------------------------|----------------------|------------------------|-------------|--------------------|-----------------------|
| Depart Transit Center | No. 1st St. & Lincoln | No. 1st St. & 'I' St | 23rd Ave. & Fruitvale | 40th Ave. & Summitview | 40th Ave. & Nob Hill | Washington & 10th Ave. | Valley Mall | So. 1st St. & Mead | Arrive Transit Center |
| AM | | | | | | | | | |
| | | | 8:30 | 8:33 | 8:40 | 8:49 | 8:51 | 9:00 | 9:05 |
| 9:15 | 9:17 | 9:18 | 9:22 | 9:30 | 9:33 | 9:40 | 9:48 | 9:52 | 10:00 |
| 10:15 | 10:17 | 10:18 | 10:22 | 10:30 | 10:33 | 10:40 | 10:48 | 10:52 | 11:00 |
| 11:15 | 11:17 | 11:18 | 11:22 | 11:30 | 11:33 | 11:40 | 11:48 | 11:52 | 12:00 |
| PM | | | | | | | | | |
| 12:15 | 12:17 | 12:18 | 12:22 | 12:30 | 12:33 | 12:40 | 12:48 | 12:52 | 1:00 |
| 1:15 | 1:17 | 1:18 | 1:22 | 1:30 | 1:33 | 1:40 | 1:48 | 1:52 | 2:00 |
| 2:15 | 2:17 | 2:18 | 2:22 | 2:30 | 2:33 | 2:40 | 2:48 | 2:52 | 3:00 |
| 3:15 | 3:17 | 3:18 | 3:22 | 3:30 | 3:33 | 3:40 | 3:48 | 3:52 | 4:00 |
| 4:15 | 4:17 | 4:18 | 4:22 | 4:30 | 4:33 | 4:40 | 4:48 | 4:52 | 5:00 |
| 5:15 | 5:17 | 5:18 | 5:22 | 5:30 | 5:33 | 5:40 | 5:48 | 5:52 | 6:00 |
| 6:15 | 6:17 | 6:18 | | | | | | | |

Route 8 | Yakima Ave/N. 16th Ave/N. 1st St



Bus stops generally every 2 blocks on the route

YAKIMA LOCATIONS SERVED: City Hall, Davis High School, Scarborough Fair, Orthopedics Northwest, Ohana Mammography Center, Roosevelt Elementary, Safeway, DSHS, Yakima Cinema, Union Gospel Mission, Barge Lincoln Elementary, Sun Tower, Yakima County Courthouse, City Hall.



Monday through Friday / Lunes a Viernes

| | Leaving City Center | | | Toward City Center | | |
|----|----------------------------------|-----------------------------------|-----------------------|----------------------------------|-------------------|----------------------------------|
| | ① Depart Transit Center | ② Yakima Ave - So. 15th Ave | ③ Yakima Cinema | ④ No. 1st St. - 'I' Street | ⑤ City Hall | ① Arrive Transit Center |
| | --- | --- | 6:00 | 6:05 | 6:08 | 6:10 |
| AM | 6:15 | 6:21 | 6:26 | 6:31 | 6:34 | 6:37 |
| | 6:45 | 6:51 | 6:56 | 7:01 | 7:04 | 7:07 |
| | 7:15 | 7:21 | 7:26 | 7:31 | 7:34 | 7:37 |
| | 7:45 | 7:51 | 7:56 | 8:01 | 8:04 | 8:07 |
| | 8:15 | 8:21 | 8:26 | 8:31 | 8:34 | 8:37 |
| | 8:45 | 8:51 | 8:56 | 9:01 | 9:04 | 9:07 |
| | 9:15 | 9:21 | 9:26 | 9:31 | 9:34 | 9:37 |
| | 9:45 | 9:51 | 9:56 | 10:01 | 10:04 | 10:07 |
| | 10:15 | 10:21 | 10:26 | 10:31 | 10:34 | 10:37 |
| | 10:45 | 10:51 | 10:56 | 11:01 | 11:04 | 11:07 |
| | 11:15 | 11:21 | 11:26 | 11:31 | 11:34 | 11:37 |
| PM | 11:45 | 11:51 | 11:56 | 12:01 | 12:04 | 12:07 |
| | 12:15 | 12:21 | 12:26 | 12:31 | 12:34 | 12:37 |
| | 12:45 | 12:51 | 12:56 | 1:01 | 1:04 | 1:07 |
| | 1:15 | 1:21 | 1:26 | 1:31 | 1:34 | 1:37 |
| | 1:45 | 1:51 | 1:56 | 2:01 | 2:04 | 2:07 |
| | 2:15 | 2:21 | 2:26 | 2:31 | 2:34 | 2:37 |
| | 2:45 | 2:51 | 2:56 | 3:01 | 3:04 | 3:07 |
| | 3:15 | 3:21 | 3:26 | 3:31 | 3:34 | 3:37 |
| | 3:45 | 3:51 | 3:56 | 4:01 | 4:04 | 4:07 |
| | 4:15 | 4:21 | 4:26 | 4:31 | 4:34 | 4:37 |
| | 4:45 | 4:51 | 4:56 | 5:01 | 5:04 | 5:07 |
| | 5:15 | 5:21 | 5:26 | 5:31 | 5:34 | 5:37 |
| | 5:45 | 5:51 | 5:56 | 6:01 | 6:04 | 6:07 |
| | 6:15 | 6:21 | 6:26 | 6:31 | --- | --- |

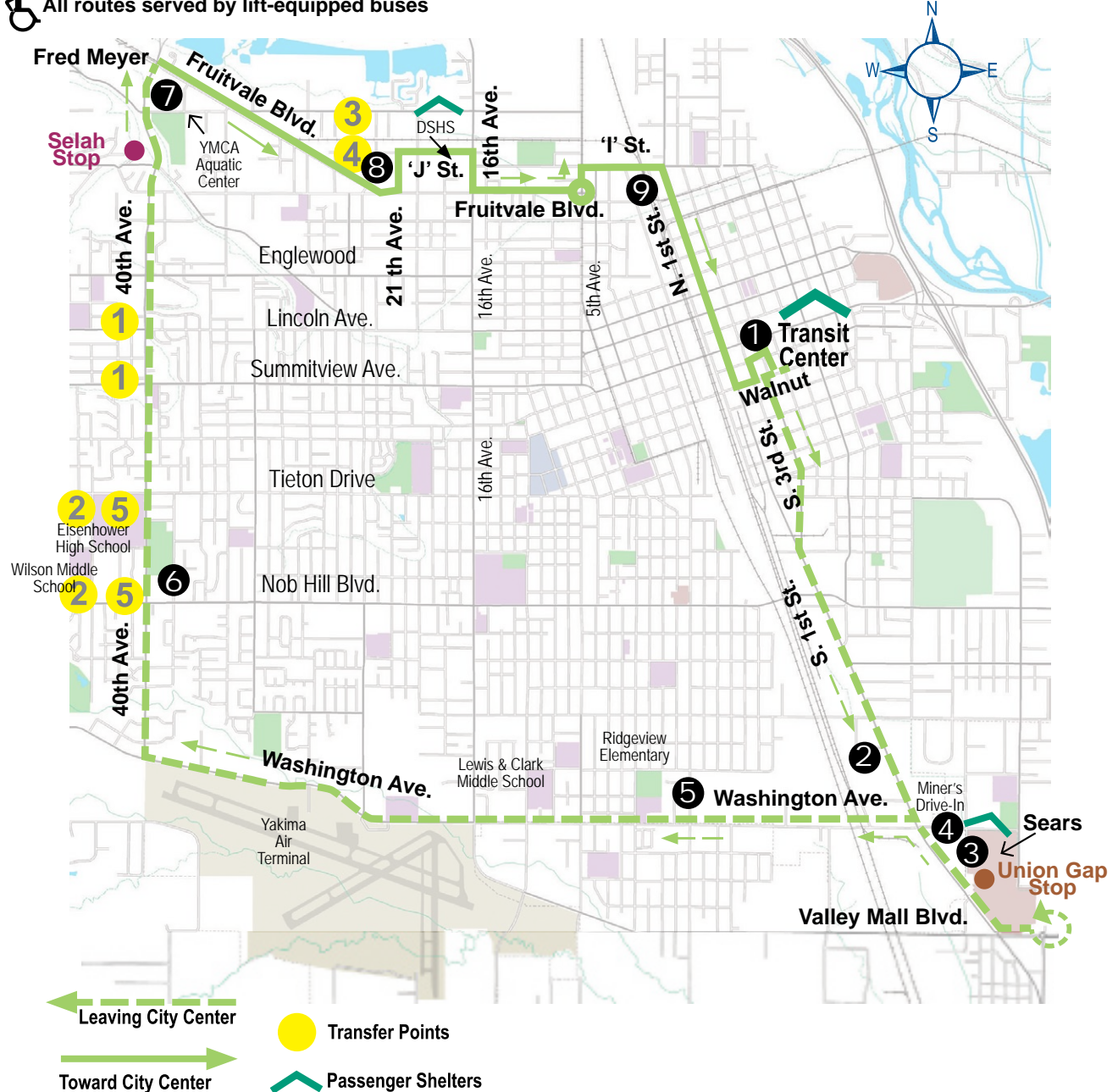
Saturday / Sábado

| | ① Depart Transit Center | ② Yakima Ave - So. 15th Ave | ③ Yakima Cinema | ④ No. 1st St. - 'I' Street | ⑤ City Hall | ① Arrive Transit Center |
|----|----------------------------------|-----------------------------------|-----------------------|----------------------------------|-------------------|----------------------------------|
| | 9:15 | 9:21 | 8:56 | 9:01 | 9:04 | 9:06 |
| AM | 9:45 | 9:51 | 9:26 | 9:31 | 9:34 | 9:36 |
| | 10:15 | 10:21 | 9:56 | 10:01 | 10:04 | 10:06 |
| | 10:45 | 10:51 | 10:26 | 10:31 | 10:34 | 10:36 |
| | 11:15 | 11:21 | 10:56 | 11:01 | 11:04 | 11:06 |
| | 11:45 | 11:51 | 11:26 | 11:31 | 11:34 | 11:36 |
| PM | 11:45 | 11:51 | 11:56 | 12:01 | 12:04 | 12:06 |
| | 12:15 | 12:21 | 12:26 | 12:31 | 12:34 | 12:36 |
| | 12:45 | 12:51 | 12:56 | 1:01 | 1:04 | 1:06 |
| | 1:15 | 1:21 | 1:26 | 1:31 | 1:34 | 1:36 |
| | 1:45 | 1:51 | 1:56 | 2:01 | 2:04 | 2:06 |
| | 2:15 | 2:21 | 2:26 | 2:31 | 2:34 | 2:36 |
| | 2:45 | 2:51 | 2:56 | 3:01 | 3:04 | 3:06 |
| | 3:15 | 3:21 | 3:26 | 3:31 | 3:34 | 3:36 |
| | 3:45 | 3:51 | 3:56 | 4:01 | 4:04 | 4:06 |
| | 4:15 | 4:21 | 4:26 | 4:31 | 4:34 | 4:36 |
| | 4:45 | 4:51 | 4:56 | 4:31 | 4:34 | 4:36 |
| | 5:15 | 5:21 | 5:26 | 5:01 | 5:04 | 5:06 |
| | 5:45 | 5:51 | 5:56 | 5:31 | 5:34 | 5:36 |
| | 6:15 | 6:21 | 6:26 | 6:01 | 6:04 | 6:06 |
| | | 6:15 | 6:21 | 6:26 | 6:31 | --- |

Route 9 | 1st Street/Washington

Passenger Alert: See Route #7 for Return Trip

 All routes served by lift-equipped buses



Bus stops generally every 2 blocks on the route

SERVING: Home Depot, Valley Mall, Miner's Drive-In, Ridgeview Elementary, Lewis & Clark Middle School, Perry Tech, Creekside, Fisher Golf Course, Wilson Middle School, Eisenhower High School, Fred Meyer, Yakima Public Works, NW Harvest, DSHS, O.I.C., Social Security, City Hall, County Courthouse, Law & Justice Center, YMCA Aquatic Center.



1st Street/Washington | Route 9

Monday through Friday / Lunes a Viernes

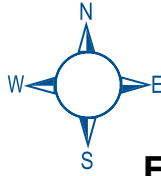
| Leaving City Center | | | | | | Toward City Center | | | | |
|-----------------------|-------------------|-------------|-----------------------|------------------------|----------------------|-----------------------|--------------|----------------------|-----------------------|-------|
| ① | ② | ③ | ④ | ⑤ | ⑥ | ⑦ | ⑧ | ⑨ | ① | |
| Depart Transit Center | S. 1st St. & Mead | Valley Mall | Washington & 3rd Ave. | Washington & 40th Ave. | 40th Ave. & Nob Hill | 40th Ave. & Fruitvale | Public Works | N. 1st St. & 'I' St. | Arrive Transit Center | |
| AM | 6:15 | 6:19 | 6:24 | 6:31 | 6:35 | 6:37 | 6:43 | 6:46 | 6:50 | 7:00 |
| | 6:45 | 6:49 | 6:54 | 7:01 | 7:05 | 7:07 | 7:13 | 7:16 | 7:20 | 7:30 |
| | 7:15 | 7:19 | 7:24 | 7:31 | 7:35 | 7:37 | 7:43 | 7:46 | 7:50 | 8:00 |
| | 7:45 | 7:49 | 7:54 | 8:01 | 8:05 | 8:07 | 8:13 | 8:16 | 8:20 | 8:30 |
| | 8:15 | 8:19 | 8:24 | 8:31 | 8:35 | 8:37 | 8:43 | 8:46 | 8:50 | 9:00 |
| | 8:45 | 8:49 | 8:54 | 9:01 | 9:05 | 9:07 | 9:13 | 9:16 | 9:20 | 9:30 |
| | 9:15 | 9:19 | 9:24 | 9:31 | 9:35 | 9:37 | 9:43 | 9:46 | 9:50 | 10:00 |
| | 9:45 | 9:49 | 9:54 | 10:01 | 10:05 | 10:07 | 10:13 | 10:16 | 10:20 | 10:30 |
| | 10:15 | 10:19 | 10:24 | 10:31 | 10:35 | 10:37 | 10:43 | 10:46 | 10:50 | 11:00 |
| | 10:45 | 10:49 | 10:54 | 11:01 | 11:05 | 11:07 | 11:13 | 11:16 | 11:20 | 11:30 |
| 11:15 | 11:19 | 11:24 | 11:31 | 11:35 | 11:37 | 11:43 | 11:46 | 11:50 | 12:00 | |
| 11:45 | 11:49 | 11:54 | 12:01 | 12:05 | 12:07 | 12:13 | 12:16 | 12:20 | 12:30 | |
| PM | 12:15 | 12:19 | 12:24 | 12:31 | 12:35 | 12:37 | 12:43 | 12:46 | 12:50 | 1:00 |
| | 12:45 | 12:49 | 12:54 | 1:01 | 1:05 | 1:07 | 1:13 | 1:16 | 1:20 | 1:30 |
| | 1:15 | 1:19 | 1:24 | 1:31 | 1:35 | 1:37 | 1:43 | 1:46 | 1:50 | 2:00 |
| | 1:45 | 1:49 | 1:54 | 2:01 | 2:05 | 2:07 | 2:13 | 2:16 | 2:20 | 2:30 |
| | 2:15 | 2:19 | 2:24 | 2:31 | 2:35 | 2:37 | 2:43 | 2:46 | 2:50 | 3:00 |
| | 2:45 | 2:49 | 2:54 | 3:01 | 3:05 | 3:07 | 3:13 | 3:16 | 3:20 | 3:30 |
| | 3:15 | 3:19 | 3:24 | 3:31 | 3:35 | 3:37 | 3:43 | 3:46 | 3:50 | 4:00 |
| | 3:45 | 3:49 | 3:54 | 4:01 | 4:05 | 4:07 | 4:13 | 4:16 | 4:20 | 4:30 |
| | 4:15 | 4:19 | 4:24 | 4:31 | 4:35 | 4:37 | 4:43 | 4:46 | 4:50 | 5:00 |
| | 4:45 | 4:49 | 4:54 | 5:01 | 5:05 | 5:07 | 5:13 | 5:16 | 5:20 | 5:30 |
| 5:15 | 5:19 | 5:24 | 5:31 | 5:35 | 5:37 | 5:43 | 5:46 | 5:50 | 6:00 | |
| 5:45 | 5:49 | 5:54 | 6:01 | 6:05 | 6:07 | 6:13 | 6:16 | 6:20 | 6:30 | |
| 6:15 | 6:19 | 6:24 | 6:31 | 6:35 | 6:37 | 6:43 | | | | |

Saturday / Sábado

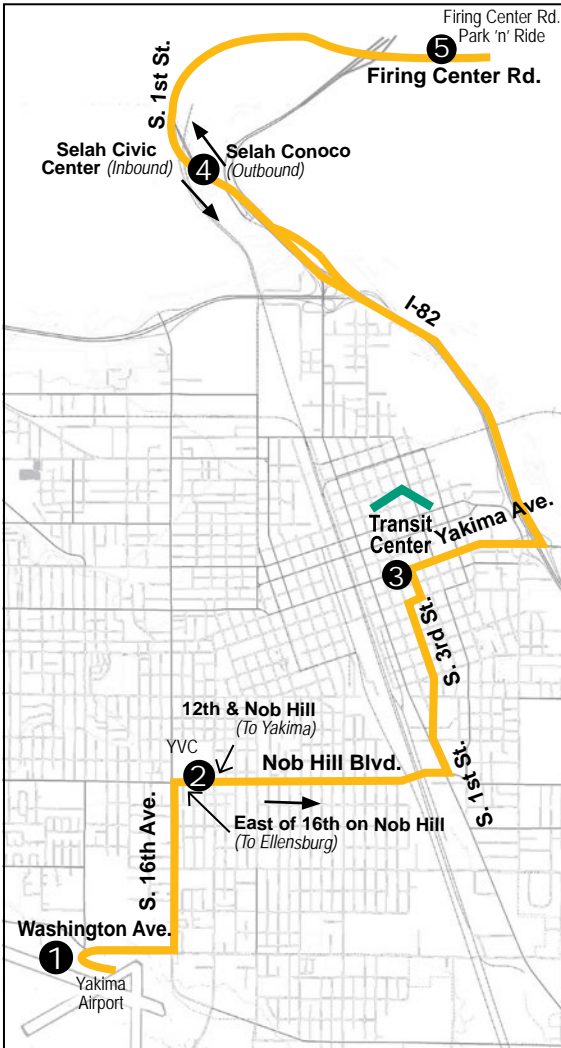
| Leaving City Center | | | | | | Toward City Center | | | | |
|-----------------------|-------------------|-------------|-----------------------|------------------------|----------------------|-----------------------|--------------|----------------------|-----------------------|-------|
| ① | ② | ③ | ④ | ⑤ | ⑥ | ⑦ | ⑧ | ⑨ | ① | |
| Depart Transit Center | S. 1st St. & Mead | Valley Mall | Washington & 3rd Ave. | Washington & 40th Ave. | 40th Ave. & Nob Hill | 40th Ave. & Fruitvale | Public Works | N. 1st St. & 'I' St. | Arrive Transit Center | |
| AM | 8:45 | 8:49 | 8:54 | 9:01 | 9:05 | 9:07 | 9:13 | 9:16 | 9:20 | 9:30 |
| | 9:45 | 9:49 | 9:54 | 10:01 | 10:05 | 10:07 | 10:13 | 10:16 | 10:20 | 10:30 |
| | 10:45 | 10:49 | 10:54 | 11:01 | 11:05 | 11:07 | 11:13 | 11:16 | 11:20 | 11:30 |
| | 11:45 | 11:49 | 11:54 | 12:01 | 12:05 | 12:07 | 12:13 | 12:16 | 12:20 | 12:30 |
| PM | 12:45 | 12:49 | 12:54 | 1:01 | 1:05 | 1:07 | 1:13 | 1:16 | 1:20 | 1:30 |
| | 1:45 | 1:49 | 1:54 | 2:01 | 2:05 | 2:07 | 2:13 | 2:16 | 2:20 | 2:30 |
| | 2:45 | 2:49 | 2:54 | 3:01 | 3:05 | 3:07 | 3:13 | 3:16 | 3:20 | 3:30 |
| | 3:45 | 3:49 | 3:54 | 4:01 | 4:05 | 4:07 | 4:13 | 4:16 | 4:20 | 4:30 |
| | 4:45 | 4:49 | 4:54 | 5:01 | 5:05 | 5:07 | 5:13 | 5:16 | 5:20 | 5:30 |
| | 5:45 | 5:49 | 5:54 | 6:01 | 6:05 | 6:07 | 6:13 | 6:16 | 6:20 | 6:30 |

Route 11 | Yakima-Ellensburg Commuter

The Commuter Express runs the same route Northbound and Southbound. The black dots mark the only bus stops.



Yakima/Selah



Ellensburg



Express buses make limited stops. Serving: Yakima Airport, Yakima Valley College, Yakima Transit Center, Selah Conoco Station, Selah Civic Center, Yakima Firing Center Road Park and Ride, Golden Dragon (Ruby & Umptanum), Ellensburg Safeway (4th & Ruby), Central Washington University.

All routes served by lift-equipped buses



Yakima-Ellensburg Commuter | Route 11

Monday through Friday Only / Solo de Lunes a Viernes

The Commuter Express has **limited** weekday service, stopping at 8 bus stops only.

Fares

One-way Fare..... **\$5.00**
Monthly Pass..... **\$150.00**

The *Commuter Express* Monthly Pass also provides unlimited service on all Yakima Transit and Central Transit buses for the month of the pass. Passes are available at the Yakima Transit Center, Yakima Public Works, Yakima City Hall, YVC, Kittitas County Chamber of Commerce, and the CWU Wildcat Shop.

A transfer ticket is available free from the driver if you want to continue your trip on a Yakima Transit bus. A transfer will only be given out when paying a cash fare or using a single ride ticket to ride the Commuter.

Additional information is available on-line at www.yakimatransit.org

The Commuter bus service only operates Mon-Fri and does not operate on holidays.

The Ellensburg Commuter will offer bus service between Yakima and Selah for **\$1 per ride**. Yakima Transit bus passes will also be accepted for Transit riders trying to get between the two cities.

Yakima to Ellensburg

| | ① | ② | ③ | ④ | ⑤ | ⑥ | ⑦ | ⑧ |
|-----------|----------------|---------------|-----------------------|---------------------------------------|---------------------------|---------------------------------|----------------------|---|
| | Yakima Airport | Yakima Y.V.C. | Yakima Transit Center | Selah - 301 S. 1st St. Conoco Station | Selah - Firing Center Rd. | Golden Dragon - Ruby & Umptanum | Ellensburg - Safeway | Ellensburg - E. 11th Ave. & N. Maple St |
| AM | 6:10 | 6:15 | 6:24 | 6:33 | 6:44 | 7:14 | 7:21 | 7:25 |
| | 7:35 | 7:40 | 7:49 | 7:58 | 8:09 | 8:39 | 8:46 | 8:50 |
| *Seasonal | 9:20 | 9:25 | 9:34 | 9:43 | 9:54 | 10:24 | 10:31 | 10:35 |
| PM | 12:50 | 12:55 | 1:04 | 1:13 | 1:24 | 1:54 | 2:01 | 2:05 |
| | 2:20 | 2:25 | 2:34 | 2:43 | 2:54 | 3:24 | 3:31 | 3:35 |
| | 3:50 | 3:55 | 4:04 | 4:13 | 4:24 | 4:54 | 5:01 | 5:05 |
| | 5:25 | 5:30 | 5:39 | 5:48 | 5:59 | 6:29 | 6:36 | 6:40 |

Ellensburg to Yakima

| | ⑧ | ⑦ | ⑥ | ⑤ | ④ | ③ | ② | ① |
|-----------|---|----------------------|---------------------------------|---------------------------|---------------------------------|-----------------------|---------------|----------------|
| | Ellensburg - E. 11th Ave. & N. Maple St | Ellensburg - Safeway | Golden Dragon - Ruby & Umptanum | Selah - Firing Center Rd. | Selah - S. 1st St. Civic Center | Yakima Transit Center | Yakima Y.V.C. | Yakima Airport |
| AM | 6:00 | 6:04 | 6:11 | 6:40 | 6:51 | 7:00 | 7:09 | 7:14 |
| | 7:45 | 7:49 | 7:55 | 8:25 | 8:36 | 8:45 | 8:54 | 8:59 |
| *Seasonal | 10:40 | 10:44 | 10:52 | 11:25 | 11:36 | 11:45 | 11:54 | 11:59 |
| PM | 12:45 | 12:49 | 12:55 | 1:25 | 1:36 | 1:45 | 1:54 | 1:59 |
| | 2:10 | 2:14 | 2:21 | 2:55 | 3:06 | 3:15 | 3:24 | 3:29 |
| | 3:40 | 3:44 | 3:51 | 4:25 | 4:36 | 4:45 | 4:54 | 4:59 |
| | 5:10 | 5:14 | 5:21 | 5:55 | 6:06 | 6:15 | 6:24 | 6:29 |

SEASONAL RUN

***An additional trip is provided between each city when CWU is offering regular session, in-person classes (this run is highlighted in yellow in the schedule above).**

For information regarding the availability of the seasonal run, please visit our website or email AskTransit@YakimaWA.gov.

Yakima-Ellensburg Commuter

FOLLOW US ON TWITTER

[@yakimatransit](https://twitter.com/yakimatransit)

for important schedule updates!

Routes are subject to temporary changes or eliminations dependent upon CWU's in-person class offerings. Announcements of changes or eliminations will be made available at YakimaTransit.org, or by calling (509) 575-6175. Yakima Transit may have service delays or closures due to the WSDOT's changes in the Highway.

1 Lincoln/Summitview

| | Leaving City Center | | | | | Toward City Center | | | | |
|----|-----------------------|--------------------------------|--------------------------------|------------------------------------|--------------------|--------------------|------------------------|------------------------|------------------------------------|-----------------------|
| | Depart Transit Center | Lincoln & 16 th Ave | Lincoln & 40 th Ave | 96 th Ave. & Summitview | 80th Ave. & Tieton | Harman Center | Summitview & 40th Ave. | Summitview & 16th Ave. | Yakima Ave. & 5 th Ave. | Arrive Transit Center |
| AM | 8:45 | 8:52 | 8:55 | 9:03 | 9:06 | 9:11 | 9:14 | 9:16 | 9:20 | 9:30 |
| | 9:45 | 9:52 | 9:55 | 10:03 | 10:06 | 10:11 | 10:14 | 10:16 | 10:20 | 10:30 |
| | 10:45 | 10:52 | 10:55 | 11:03 | 11:06 | 11:11 | 11:14 | 11:16 | 11:20 | 11:30 |
| PM | 11:45 | 11:52 | 11:55 | 12:03 | 12:06 | 12:11 | 12:14 | 12:16 | 12:20 | 12:30 |
| | 12:45 | 12:52 | 12:55 | 1:03 | 1:06 | 1:11 | 1:14 | 1:16 | 1:20 | 1:30 |
| | 1:45 | 1:52 | 1:55 | 2:03 | 2:06 | 2:11 | 2:14 | 2:16 | 2:20 | 2:30 |
| | 2:45 | 2:52 | 2:55 | 3:03 | 3:06 | 3:11 | 3:14 | 3:16 | 3:20 | 3:30 |
| | 3:45 | 3:52 | 3:55 | | | | | | | |

2 Tieton/Nob Hill

| | Leaving City Center | | | | | Toward City Center | | | | | |
|----|-----------------------|-------------------|------------------------|------------------------|------------------------|------------------------|----------------------|----------------------|---------------------|-----------------------|-----------------------|
| | Depart Transit Center | Walnut & 9th Ave. | Tieton Dr. & 16th Ave. | Tieton Dr. & 40th Ave. | Tieton Dr. & 72nd Ave. | 64th Ave. & Washington | Nob Hill & 40th Ave. | Nob Hill & 16th Ave. | Nob Hill & 3rd Ave. | Nob Hill & 6th Street | Arrive Transit Center |
| AM | 8:45 | 8:49 | 8:52 | 8:58 | 9:04 | 9:09 | 9:15 | 9:20 | 9:23 | 9:25 | 9:30 |
| | 9:45 | 9:49 | 9:52 | 9:58 | 10:04 | 10:09 | 10:15 | 10:20 | 10:23 | 10:25 | 10:30 |
| | 10:45 | 10:49 | 10:52 | 10:58 | 11:04 | 11:09 | 11:15 | 11:20 | 11:23 | 11:25 | 11:30 |
| PM | 11:45 | 11:49 | 11:52 | 11:58 | 12:04 | 12:09 | 12:15 | 12:20 | 12:23 | 12:25 | 12:30 |
| | 12:45 | 12:49 | 12:52 | 12:58 | 1:04 | 1:09 | 1:15 | 1:20 | 1:23 | 1:25 | 1:30 |
| | 1:45 | 1:49 | 1:52 | 1:58 | 2:04 | 2:09 | 2:15 | 2:20 | 2:23 | 2:25 | 2:30 |
| | 2:45 | 2:49 | 2:52 | 2:58 | 3:04 | 3:09 | 3:15 | 3:20 | 3:23 | 3:25 | 3:30 |
| | 3:45 | 3:49 | 3:52 | 3:58 | | | | | | | |

4 Fruitvale/Mead

| | Leaving City Center | | | | | Toward City Center | | | | | |
|----|-----------------------|--------------------|-----------------------|----------|-----------------------|-----------------------|-------------------|----------------------|-----------------|-----------------|-----------------------|
| | Depart Transit Center | 5th Ave. & Lincoln | River Road & 6th Ave. | D.S.H.S. | 40th Ave. & Fruitvale | Fairbanks & 34th Ave. | 16th Ave. Lincoln | 16th Ave. & Nob Hill | Mead & 3rd Ave. | CWCWMH 4th Ave. | Arrive Transit Center |
| AM | 8:45 | 8:48 | 8:51 | 8:53 | 8:58 | 9:01 | 9:07 | 9:14 | 9:21 | 9:25 | 9:30 |
| | 9:45 | 9:48 | 9:51 | 9:53 | 9:58 | 10:01 | 10:07 | 10:14 | 10:21 | 10:25 | 10:30 |
| | 10:45 | 10:48 | 10:51 | 10:53 | 10:58 | 11:01 | 11:07 | 11:14 | 11:21 | 11:25 | 11:30 |
| | 11:45 | 11:48 | 11:51 | 11:53 | 11:58 | 12:01 | 12:07 | 12:14 | 12:21 | 12:25 | 12:30 |
| PM | 12:45 | 12:48 | 12:51 | 12:53 | 12:58 | 1:01 | 1:07 | 1:14 | 1:21 | 1:25 | 1:30 |
| | 1:45 | 1:48 | 1:51 | 1:53 | 1:58 | 2:01 | 2:07 | 2:14 | 2:21 | 2:25 | 2:30 |
| | 2:45 | 2:48 | 2:51 | 2:53 | 2:58 | 3:01 | 3:07 | 3:14 | 3:21 | 3:25 | 3:30 |
| | 3:45 | 3:48 | 3:51 | 3:53 | 3:58 | 4:01 | | | | | |

6 Fair Ave / N. 1st St

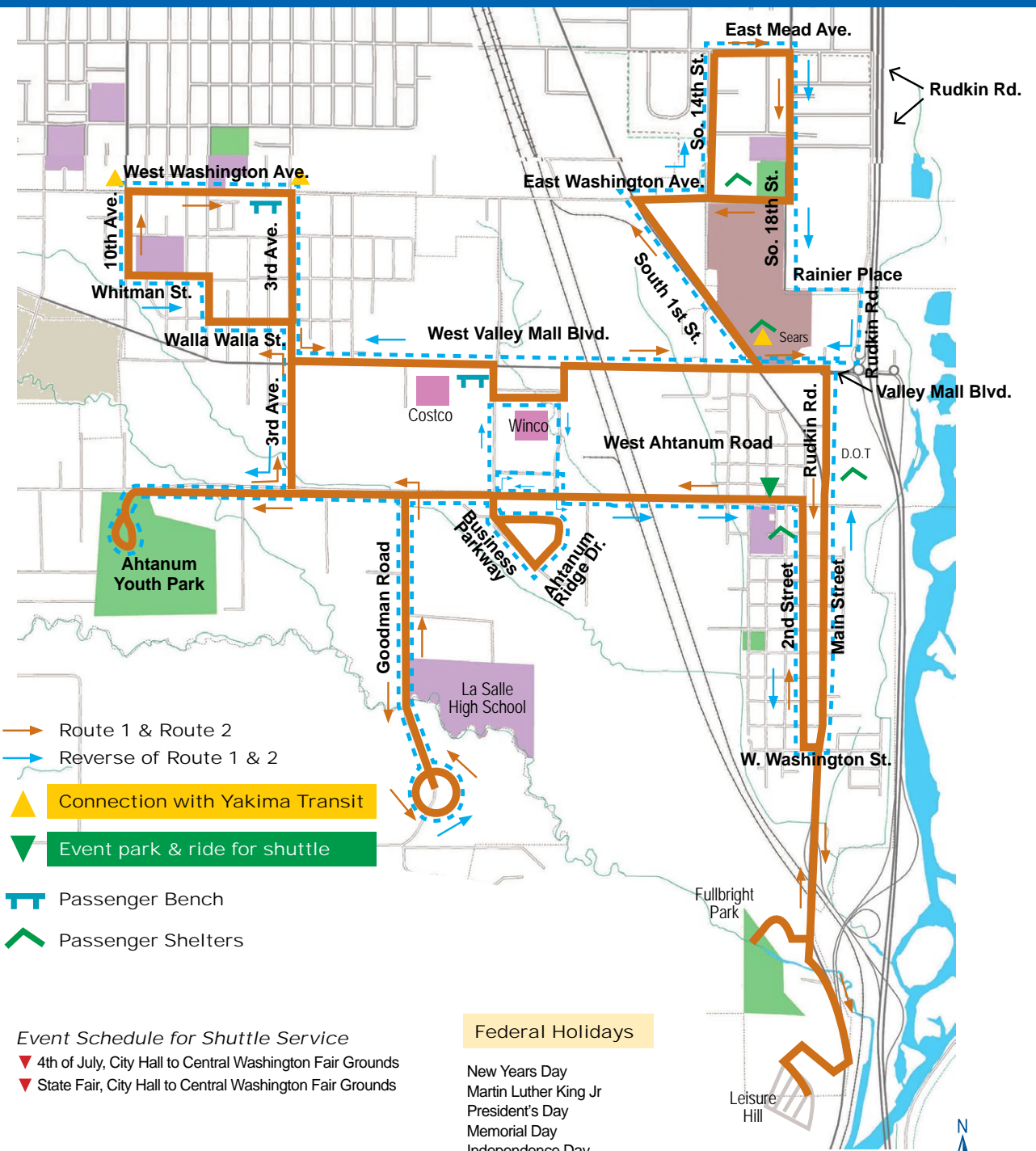
| | Leaving City Center | | | | | | Toward City Center | | | | |
|-----------|-----------------------|----------|---------|--------------|---------|----------------------------|----------------------|--------------------|-------------------------|----------|-----------------------|
| | Depart Transit Center | Wal-Mart | YV Tech | Fiesta Foods | Gateway | Transit Center Clock Tower | Barge-Lincoln School | N. 1st St & "R" St | E. "D" St. & N. 4th St. | Wal-Mart | Arrive Transit Center |
| AM | 8:45 | 8:49 | 8:53 | 8:57 | 9:02 | 9:06 | 9:11 | 9:13 | 9:17 | 9:23 | 9:30 |
| | 9:45 | 9:49 | 9:53 | 9:57 | 10:02 | 10:06 | 10:11 | 10:13 | 10:17 | 10:23 | 10:30 |
| | 10:45 | 10:49 | 10:53 | 10:57 | 11:02 | 11:06 | 11:11 | 11:13 | 11:17 | 11:23 | 11:30 |
| | 11:45 | 11:49 | 11:53 | 11:57 | 12:02 | 12:06 | 12:11 | 12:13 | 12:17 | 12:23 | 12:30 |
| PM | 12:45 | 12:49 | 12:53 | 12:57 | 1:02 | 1:06 | 1:11 | 1:13 | 1:17 | 1:23 | 1:30 |
| | 1:45 | 1:49 | 1:53 | 1:57 | 2:02 | 2:06 | 2:11 | 2:13 | 2:17 | 2:23 | 2:30 |
| | 2:45 | 2:49 | 2:53 | 2:57 | 3:02 | 3:06 | 3:11 | 3:13 | 3:17 | 3:23 | 3:30 |
| | 3:45 | 3:49 | 3:53 | 3:57 | 4:02 | 4:06 | 4:11 | --- | --- | --- | --- |

8 Yakima Ave/N. 16th Ave/N. 1st St

| | Leaving City Center | | | Toward City Center | | |
|-----------|-----------------------|---------------------------|---------------|--------------------------|-----------|-----------------------|
| | Depart Transit Center | Yakima Ave - So. 15th Ave | Yakima Cinema | No. 1st St. - 'I' Street | City Hall | Arrive Transit Center |
| AM | | | 8:35 | 8:40 | 8:43 | 8:45 |
| | 8:45 | 8:51 | 8:56 | 9:01 | 9:04 | 9:06 |
| | 9:15 | 9:21 | 9:26 | 9:31 | 9:34 | 9:36 |
| | 9:45 | 9:51 | 9:56 | 10:01 | 10:04 | 10:06 |
| | 10:15 | 10:21 | 10:26 | 10:31 | 10:34 | 10:36 |
| | 10:45 | 10:51 | 10:56 | 11:01 | 11:04 | 11:06 |
| | 11:15 | 11:21 | 11:26 | 11:31 | 11:34 | 11:36 |
| | 11:45 | 11:51 | 11:56 | 12:01 | 12:04 | 12:06 |
| PM | 12:15 | 12:21 | 12:26 | 12:31 | 12:34 | 12:36 |
| | 12:45 | 12:51 | 12:56 | 1:01 | 1:04 | 1:06 |
| | 1:15 | 1:21 | 1:26 | 1:31 | 1:34 | 1:36 |
| | 1:45 | 1:51 | 1:56 | 2:01 | 2:04 | 2:06 |
| | 2:15 | 2:21 | 2:26 | 2:31 | 2:34 | 2:36 |
| | 2:45 | 2:51 | 2:56 | 3:01 | 3:04 | 3:06 |
| | 3:15 | 3:21 | 3:26 | 3:31 | 3:34 | 3:36 |
| | 3:45 | 3:51 | 3:56 | 4:01 | --- | --- |

9 1st Street/Washington

| | Leaving City Center | | | | | | Toward City Center | | | |
|-----------|-----------------------|-------------------|-------------|-----------------------|------------------------|----------------------|-----------------------|--------------|----------------------|-----------------------|
| | Depart Transit Center | S. 1st St. & Mead | Valley Mall | Washington & 3rd Ave. | Washington & 40th Ave. | 40th Ave. & Nob Hill | 40th Ave. & Fruitvale | Public Works | N. 1st St. & 'I' St. | Arrive Transit Center |
| AM | 8:45 | 8:49 | 8:54 | 9:01 | 9:05 | 9:07 | 9:13 | 9:16 | 9:20 | 9:30 |
| | 9:45 | 9:49 | 9:54 | 10:01 | 10:05 | 10:07 | 10:13 | 10:16 | 10:20 | 10:30 |
| | 10:45 | 10:49 | 10:54 | 11:01 | 11:05 | 11:07 | 11:13 | 11:16 | 11:20 | 11:30 |
| | 11:45 | 11:49 | 11:54 | 12:01 | 12:05 | 12:07 | 12:13 | 12:16 | 12:20 | 12:30 |
| PM | 12:45 | 12:49 | 12:54 | 1:01 | 1:05 | 1:07 | 1:13 | 1:16 | 1:20 | 1:30 |
| | 1:45 | 1:49 | 1:54 | 2:01 | 2:05 | 2:07 | 2:13 | 2:16 | 2:20 | 2:30 |
| | 2:45 | 2:49 | 2:54 | 3:01 | 3:05 | 3:07 | 3:13 | 3:16 | 3:20 | 3:30 |
| | 3:45 | 3:49 | 3:54 | 4:01 | 4:05 | 4:07 | 4:13 | | | |

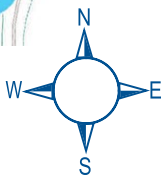


- Route 1 & Route 2
- Reverse of Route 1 & 2
- Connection with Yakima Transit
- Event park & ride for shuttle
- Passenger Bench
- Passenger Shelters

Event Schedule for Shuttle Service

- 4th of July, City Hall to Central Washington Fair Grounds
- State Fair, City Hall to Central Washington Fair Grounds

- Federal Holidays**
- New Years Day
 - Martin Luther King Jr
 - President's Day
 - Memorial Day
 - Independence Day
 - Labor Day
 - Columbus Day
 - Veterans Day
 - Thanksgiving
 - Christmas Day



TELEPHONE INFORMATION HOURS:

Monday–Friday 7 AM – 6 PM
Saturday 8 AM – 6 PM
Sunday 8 AM - 4 PM

ACCESSIBILITY- All transit buses are wheelchair accessible.
All of Union Gap Transit's buses are lift-equipped to accommodate our passengers using mobility devices such as wheelchairs.

BUS STOPS- See map or call 574-8000 for assistance.

LOST AND FOUND- Lost items are held for 30 days.

BICYCLES

Our transit buses are equipped with bike racks.

Union Gap Transit assumes no liability for damage or theft when using bike racks. Use the bike racks at your own risk and monitor your bike when it is on the racks. Please follow the bike rack instructions when loading/unloading.

LOADING YOUR BIKE

1. Pull up to release arm & allow it to drop down slowly.
2. Lift bike onto rack putting bike in the inside slot first.
3. Raise support arm over top of front tire & release to fit over tire making sure support arm is resting on tire not metal.

UNLOADING YOUR BIKE- (inform driver you need to unload bike)

1. Raise arm off the tire & allow it to drop down slowly.
2. Lift bike out of rack.
3. If there is no other bike in the rack, fold the rack up by raising it to the upright position.

RIDING GUIDLINES-

- Shirts and shoes are required
- State law prohibits smoking on the bus
- Take seat quickly & stay seated while the bus is moving
- State law requires the use of seat belts
- No eating, drinking or listening to music w/out headphones
- Keep feet and carry-on items including strollers out of the aisles
- Non service animals must be in cages
- Children under 6 must be with an adult or older child
- No profanity or rude behavior allowed on the bus
- Bikes must be in bike racks. No rollerblades
- The first few seats are reserved for the elderly and riders with special mobility needs. Please give up those seats when requested.
- Please let the driver know ahead of time if you want to get off the bus, and after exiting, wait for the bus to leave before crossing the street.
- Flag stops will only occur when the driver feels it is safe to do so.

UNION GAP DIAL-A-RIDE-

This program is a great way for Union Gap residents with mental or physical disabilities, temporary injury or illness to travel when needed within the cities and Union Gap, Selah, and Yakima. In order to become eligible to ride Dial-A-Ride each applicant must complete & submit an application which includes a medical evaluation of their disability, temporary injury or illness. **For an application call 574-8000.**

INFORMACIÓN TELEFÓNICA :

Lunes a Viernes: 7 AM - 6 PM
Sábado: 8 AM - 6 PM
Domingo: 8 AM - 4 PM

SERVICIOS ACCESIBLES - Todos los autobuses de tránsito son accesibles para minusválidos. Todos los autobuses de tránsito de Union Gap son equipados con elevadores para dar cabida a nuestros pasajeros que utilizan dispositivos de movilidad como sillas de ruedas.

BUS STOPS- Ver mapa o llame al 574-8000 para obtener ayuda.
ARTÍCULOS PERDIDOS- Objetos perdidos y fundadores perdidos se llevan a cabo durante 30 días.

BICICLETAS

Nuestros autobuses de tránsito están equipados con bastidores de bicicletas. Union Gap Transit asume ninguna responsabilidad por daños o robo cuando se utiliza bastidores de bicicletas. Usa los bastidores de bicicletas a su propio riesgo y controlar su bicicleta cuando está en los bastidores. Por favor, siga las instrucciones portabicicletas cuando se carga / descarga.

CARGAR LA BICICLETA

1. Ponga hacia arriba para liberar el brazo y permitir que caiga abajo lentamente.
2. Levante la bicicleta sobre la rejilla poniendo en bicicleta en el interior de la ranura por primera vez.
3. Levante el brazo de soporte sobre la parte superior del neumático delantero y de liberación para encajar en fabricar neumáticos brazo de soporte seguro está descansando en el neumático no metálica.

DESCARGA DE SU BICICLETA - (informar controlador que necesita para descargar bicicleta)

1. Levantar el brazo de la llanta y la deje caer hacia abajo lentamente.
2. Levante la bicicleta fuera del bastidor.
3. Si no hay otra bicicleta en el estante, el estante veces por elevándolo a la posición vertical.

REGLAS PARA VIAJAR-

- Se requieren camisas y zapatos
- La ley estatal prohíbe fumar en el autobús
- Tome asiento rápidamente y permanecer sentado mientras el autobús está en movimiento
- La ley requiere el uso de cinturones de seguridad
- No se permite comer, beber o escuchar música de entrada / salida de auriculares w
- Mantenga los pies y el equipaje de mano, incluyendo sillas de paseo fuera de los pasillos
- Animales no disponen del servicio deben estar en jaulas
- Los niños menores de 6 años deben estar acompañados por un adulto o un niño mayor
- No hay malas palabras o comportamiento grosero permitido en el autobús
- Las bicicletas deben estar en bastidores de bicicletas. No hay patines
- Los primeros asientos están reservados para los ancianos y los corredores con necesidades especiales de movilidad. Por favor, renunciar a esos asientos cuando se le solicite.
- Por favor, deje saber al conductor antes de que se quiera bajar del autobús, y después de salir, esperar a que el autobús para salir antes de cruzar la calle.
- Las paradas de bandera sólo se producirán cuando el conductor considere que es seguro hacerlo.

UNION GAP DIAL-A-RIDE- Este programa es una gran manera para que los residentes de Union Gap con discapacidades mentales o físicas, daño temporal o enfermedades de viajar cuando sea necesario dentro de las ciudades y Union Gap, Selah, and Yakima. Con el fin de ser elegibles para montar Dial-A-Ride cada solicitante debe completar y presentar una solicitud que incluye una evaluación médica de su discapacidad, lesión o enfermedad temporal. Para una aplicación llame a 574-8000.

Route 1 - **Monday-Friday** | Ruta 1- lunes-viernes

| | Sear Store | 14th & Mead | 18th & Carey | D.O.T. | Fullbright Park | Leisure Hill | 2nd St. & Washington | Business Park | Youth Park | 10th Ave. & Washington | 3rd Ave. & Washington | Costco | Winco |
|-----------|--------------|--------------|--------------|--------------|-----------------|--------------|----------------------|---------------|-------------|------------------------|-----------------------|-------------|-------------|
| AM | 6:30 | 6:34 | 6:36 | 6:40 | 6:47 | 6:51 | 6:55 | 7:01 | 7:06 | 7:12 | 7:14 | 7:18 | 7:20 |
| | 7:00 | 7:04 | 7:06 | 7:10 | 7:17 | 7:21 | 7:25 | 7:31 | 7:36 | 7:42 | 7:44 | 7:48 | 7:50 |
| | 7:35 | 7:39 | 7:41 | 7:45 | 7:52 | 7:56 | 8:00 | 8:06 | 8:11 | 8:17 | 8:19 | 8:23 | 8:25 |
| | 8:05 | 8:09 | 8:11 | 8:15 | 8:22 | 8:26 | 8:30 | 8:36 | 8:41 | 8:47 | 8:49 | 8:53 | 8:55 |
| | 8:40 | 8:44 | 8:46 | 8:50 | 8:57 | 9:01 | 9:05 | 9:11 | 9:16 | 9:22 | 9:24 | 9:28 | 9:30 |
| | 9:10 | 9:14 | 9:16 | 9:20 | 9:27 | 9:31 | 9:35 | 9:41 | 9:46 | 9:52 | 9:54 | 9:58 | 10:00 |
| | 9:45 | 9:49 | 9:51 | 9:55 | 10:02 | 10:06 | 10:10 | 10:16 | 10:21 | 10:27 | 10:29 | 10:33 | 10:35 |
| | 10:15 | 10:19 | 10:21 | 10:25 | 10:32 | 10:36 | 10:40 | 10:46 | 10:51 | 10:57 | 10:59 | 11:03 | 11:05 |
| | 10:50 | 10:54 | 10:56 | 11:00 | 11:07 | 11:11 | 11:15 | 11:21 | 11:26 | 11:32 | 11:34 | 11:38 | 11:40 |
| | 11:20 | 11:24 | 11:26 | 11:30 | 11:37 | 11:41 | 11:45 | 11:51 | 11:56 | 12:02 | 12:04 | 12:08 | 12:10 |
| PM | 12:30 | 12:34 | 12:36 | 12:40 | 12:47 | 12:51 | 12:55 | 1:01 | 1:06 | 1:12 | 1:14 | 1:18 | 1:20 |
| | 1:00 | 1:04 | 1:06 | 1:10 | 1:17 | 1:21 | 1:25 | 1:31 | 1:36 | 1:42 | 1:44 | 1:48 | 1:50 |
| | 1:35 | 1:39 | 1:41 | 1:45 | 1:52 | 1:56 | 2:00 | 2:06 | 2:11 | 2:17 | 2:19 | 2:23 | 2:25 |
| | 2:05 | 2:09 | 2:11 | 2:15 | 2:22 | 2:26 | 2:30 | 2:36 | 2:41 | 2:47 | 2:49 | 2:53 | 2:55 |
| | 2:40 | 2:44 | 2:46 | 2:50 | 2:57 | 3:01 | 3:05 | 3:11 | 3:16 | 3:22 | 3:24 | 3:28 | 3:30 |
| | 3:10 | 3:14 | 3:16 | 3:20 | 3:27 | 3:31 | 3:35 | 3:41 | 3:46 | 3:52 | 3:54 | 3:58 | 16:00 |
| | 3:45 | 3:49 | 3:51 | 3:55 | 4:02 | 4:06 | 4:10 | 4:16 | 4:21 | 4:27 | 4:29 | 4:33 | 4:35 |
| | 4:15 | 4:19 | 4:21 | 4:25 | 4:32 | 4:36 | 4:40 | 4:46 | 4:51 | 4:57 | 4:59 | 5:03 | 5:05 |
| | 4:50 | 4:54 | 4:56 | 5:00 | 5:07 | 5:11 | 5:15 | 5:21 | 5:26 | 5:32 | 5:34 | 5:38 | 5:40 |
| | 5:20 | 5:24 | 5:26 | 5:30 | 5:37 | 5:41 | 5:45 | 5:51 | 5:56 | 6:02 | 6:04 | 6:08 | 6:10 |
| | 5:55 | 5:59 | 6:01 | 6:05 | 6:12 | 6:16 | 6:20 | 6:26 | 6:31 | 6:37 | 6:39 | 6:43 | 6:45 |
| | 6:25 | 6:29 | 6:31 | 6:35 | 6:42 | 6:46 | 6:50 | 6:56 | 7:01 | 7:07 | 7:09 | 7:13 | 7:15 |

Federal Holiday service in Blue.

Route 1 - **Saturday & Sunday** | Ruta 1- Sábado y Domingo

| | Sear Store | 14th & Mead | 18th & Carey | D.O.T. | Fullbirght Park | Leisure Hill | 2nd St. & Washington | Business Park | Youth Park | 10th Ave. & Washington | 3rd Ave. & Washington | Costco | Winco |
|-----------|--------------|--------------|--------------|--------------|-----------------|--------------|----------------------|---------------|--------------|------------------------|-----------------------|--------------|--------------|
| AM | 8:40 | 8:44 | 8:46 | 8:50 | 8:57 | 9:01 | 9:05 | 9:11 | 9:16 | 9:22 | 9:24 | 9:28 | 9:30 |
| | 9:10 | 9:14 | 9:16 | 9:20 | 9:27 | 9:31 | 9:35 | 9:41 | 9:46 | 9:52 | 9:54 | 9:58 | 10:00 |
| | 9:45 | 9:49 | 9:51 | 9:55 | 10:02 | 10:06 | 10:10 | 10:16 | 10:21 | 10:27 | 10:29 | 10:33 | 10:35 |
| | 10:15 | 10:19 | 10:21 | 10:25 | 10:32 | 10:36 | 10:40 | 10:46 | 10:51 | 10:57 | 10:59 | 11:03 | 11:05 |
| | 10:50 | 10:54 | 10:56 | 11:00 | 11:07 | 11:11 | 11:15 | 11:21 | 11:26 | 11:32 | 11:34 | 11:38 | 11:40 |
| | 11:20 | 11:24 | 11:26 | 11:30 | 11:37 | 11:41 | 11:45 | 11:51 | 11:56 | 12:02 | 12:04 | 12:08 | 12:10 |
| | 12:30 | 12:34 | 12:36 | 12:40 | 12:47 | 12:51 | 12:55 | 1:01 | 1:06 | 1:12 | 1:14 | 1:18 | 1:20 |
| PM | 1:00 | 1:04 | 1:06 | 1:10 | 1:17 | 1:21 | 1:25 | 1:31 | 1:36 | 1:42 | 1:44 | 1:48 | 1:50 |
| | 1:35 | 1:39 | 1:41 | 1:45 | 1:52 | 1:56 | 2:00 | 2:06 | 2:11 | 2:17 | 2:19 | 2:23 | 2:25 |
| | 2:05 | 2:09 | 2:11 | 2:15 | 2:22 | 2:26 | 2:30 | 2:36 | 2:41 | 2:47 | 2:49 | 2:53 | 2:55 |
| | 2:40 | 2:44 | 2:46 | 2:50 | 2:57 | 3:01 | 3:05 | 3:11 | 3:16 | 3:22 | 3:24 | 3:28 | 3:30 |
| | 3:10 | 3:14 | 3:16 | 3:20 | 3:27 | 3:31 | 3:35 | 3:41 | 3:46 | 3:52 | 3:54 | 3:58 | 4:00 |
| | 3:45 | 3:49 | 3:51 | 3:55 | 4:02 | 4:06 | 4:10 | 4:16 | 4:21 | 4:27 | 4:29 | 4:33 | 4:35 |
| | 4:15 | 4:19 | 4:21 | 4:25 | 4:32 | 4:36 | 4:40 | 4:46 | 4:51 | 4:57 | 4:59 | 5:03 | 5:05 |
| | 4:50 | 4:54 | 4:56 | 5:00 | 5:07 | 5:11 | 5:15 | 5:21 | 5:26 | 5:32 | 5:34 | 5:38 | 5:40 |
| | 5:20 | 5:24 | 5:26 | 5:30 | 5:37 | 5:41 | 5:45 | 5:51 | 5:56 | 6:02 | 6:04 | 6:08 | 6:10 |
| | 5:55 | 5:59 | 6:01 | 6:05 | 6:12 | 6:16 | 6:20 | 6:26 | 6:31 | 6:37 | 6:39 | 6:43 | 6:45 |

Federal Holiday service in Blue.

Reverse Route - **Monday-Friday** | Ruta Inversa - lunes-viernes

| | Sear Store | 14th & Mead | 18th & Carey | 3rd Ave. & Washington | 10th Ave. & Washington | Youth Park | Business Park | Winco | Alder Street | 2nd St. & Washington | D.O.T. |
|-----------|--------------|--------------|--------------|-----------------------|------------------------|--------------|---------------|--------------|--------------|----------------------|--------------|
| AM | 6:45 | 6:49 | 6:51 | 7:03 | 7:07 | 7:13 | 7:18 | 7:23 | 7:25 | 7:32 | 7:37 |
| | 7:47 | 7:51 | 7:53 | 8:05 | 8:09 | 8:15 | 8:20 | 8:25 | 8:27 | 8:34 | 8:39 |
| | 8:49 | 8:53 | 8:55 | 9:07 | 9:11 | 9:17 | 9:22 | 9:27 | 9:29 | 9:36 | 9:41 |
| | 9:51 | 9:55 | 9:57 | 10:09 | 10:13 | 10:19 | 10:24 | 10:29 | 10:31 | 10:38 | 10:43 |
| | 10:53 | 10:57 | 10:59 | 11:11 | 11:15 | 11:21 | 11:26 | 11:31 | 11:33 | 11:40 | 11:45 |
| | 11:55 | 11:59 | 12:01 | 12:13 | 12:17 | 12:23 | 12:28 | 12:33 | 12:35 | 12:42 | 12:47 |
| PM | 1:28 | 1:32 | 1:34 | 1:46 | 1:50 | 1:56 | 2:01 | 2:06 | 2:08 | 2:15 | 2:20 |
| | 2:30 | 2:34 | 2:36 | 2:48 | 2:52 | 2:58 | 3:03 | 3:08 | 3:10 | 3:17 | 3:22 |
| | 3:32 | 3:36 | 3:38 | 3:50 | 3:54 | 4:00 | 4:05 | 4:10 | 4:12 | 4:19 | 4:24 |
| | 4:34 | 4:38 | 4:40 | 4:52 | 4:56 | 5:02 | 5:07 | 5:12 | 5:14 | 5:21 | 5:26 |
| | 5:36 | 5:40 | 5:42 | 5:54 | 5:58 | 6:04 | 6:09 | 6:14 | 6:16 | 6:23 | 6:28 |
| | 6:38 | 6:42 | 6:44 | 6:56 | 7:00 | 7:06 | 7:11 | 7:16 | 7:18 | 7:25 | 7:30 |

Federal Holiday service in Blue.



TELEPHONE INFORMATION HOURS:

Monday–Friday: 7 AM – 6 PM • Sat: 8 AM – 6 PM • Sun: 8 AM - 4 PM

RIDER NOTICE - Beginning January 1, 2019 to ride the Selah Transit buses you will need to purchase a bus pass for individual rides or a monthly bus pass. The cost for individual bus passes is 1.00 per day. Monthly bus passes will be \$30.00 for non-Selah residents and \$15.00 for Selah residents. Dial A Ride ticket books will also be available for purchase for those who qualify to use Selah Dial A Ride. Dial A Ride tickets will be \$2.00 per boarding and ticket books will be available for \$20.00. Bus passes and Dial A Ride ticket books will be available for purchase at Selah City Hall, the Selah Civic Center, Medstar Transportation as well as from the Selah Transit Drivers. Children 5 and under ride free.

ACCESSIBILITY- All transit buses are wheelchair accessible.

All of Selah Transit's buses are lift-equipped to accommodate our passengers using mobility devices such as wheelchairs.

BUS STOPS- See map or call 619-1639 for assistance.

LOST AND FOUND- Lost items are held for 30 days.

BICYCLES

Our transit buses are equipped with bike racks.

Selah Transit assumes no liability for damage or theft when using bike racks. Use the bike racks at your own risk and monitor your bike when it is on the racks. Please follow the bike rack instructions when loading/unloading.

LOADING YOUR BIKE

1. Pull up to release arm & allow it to drop down slowly.
2. Lift bike onto rack putting bike in the inside slot first.
3. Raise support arm over top of front tire & release to fit over tire making sure support arm is resting on tire not metal.

UNLOADING YOUR BIKE- (inform driver you need to unload bike)

1. Raise arm off the tire & allow it to drop down slowly.
2. Lift bike out of rack.
3. If there is no other bike in the rack, fold the rack up by raising it to the upright position.

RIDING GUIDELINES-

- Shirts and shoes are required
- State law prohibits smoking on the bus
- Take seat quickly & stay seated while the bus is moving
- State law requires the use of seat belts
- No eating, drinking or listening to music w/out headphones
- Keep feet and carry-on items including strollers out of the aisles
- Non service animals must be in cages
- Children under 6 must be with an adult or older child
- No profanity or rude behavior allowed on the bus
- Bikes must be in bike racks. No rollerblades
- The first few seats are reserved for the elderly and riders with special mobility needs. Please give up those seats when requested.
- Please let the driver know ahead of time if you want to get off the bus, and after exiting, wait for the bus to leave before crossing the street.
- Flag stops will only occur when the driver feels it is safe to do so.

SELAH DIAL-A-RIDE-

This program is a great way for Selah residents with mental or physical disabilities, temporary injury or illness to travel when needed within the cities of Union Gap, Selah, and Yakima. In order to become eligible to ride Dial-A-Ride each applicant must complete & submit an application which includes a medical evaluation of their disability, temporary injury or illness. **For an application call 509-619-1639.**

INFORMACIÓN TELEFÓNICA :

Lunes a Viernes: 7 AM - 6 PM • Sáb: 8 AM - 6 PM • Dom: 8 AM - 4 PM

AVISO AL CLIENTE - Comenzando el 1 de Enero de 2019 para viajar en los autobuses de tránsito Selah tendrá que comprar boletos para paseos individuales o un pase de autobús mensual. El costo del boleto de autobús individual es \$1.00 por día. Los boletos de autobús costarán \$30.00 para los clientes que no son residentes de Selah y \$15.00 para los que si son residentes de Selah. Los libros de boletos del servicio de Selah Dial A Ride también estarán disponibles para la compra para aquellos que califiquen para usar Selah Dial A Ride. Los boletos para Selah Dial A Ride costarán \$2.00 por embarque y los libros de boletos estarán disponibles por \$20.00. Los pases de autobús y los boletos de viaje para Selah Dial A Ride estarán disponibles para su compra en el City Hall de Selah, el centro cívico de Selah, en la oficina de Medstar, y también estarán disponibles con los conductores del tránsito de Selah. Niños menores de 5 años viajan gratis.

SERVICIOS ACCESIBLES - Todos los autobuses de tránsito son accesibles para minusválidos. Todos los autobuses de tránsito de Selah son equipados con elevadores para dar cabida a nuestros pasajeros que utilizan dispositivos de movilidad como sillas de ruedas.

BUS STOPS- Ver mapa o llame al 619-1639 para obtener ayuda.

ARTÍCULOS PERDIDOS- Objetos perdidos y fundadores perdidos se llevan a cabo durante 30 días.

BICICLETAS

Nuestros autobuses de tránsito están equipados con bastidores de bicicletas. Selah Transit asume ninguna responsabilidad por daños o robo cuando se utiliza bastidores de bicicletas. Usa los bastidores de bicicletas a su propio riesgo y controlar su bicicleta cuando está en los bastidores. Por favor, siga las instrucciones portabicicletas cuando se carga / descarga.

CARGAR LA BICICLETA

1. Ponga hacia arriba para liberar el brazo y permitir que caiga abajo lentamente.
2. Levante la bicicleta sobre la rejilla poniendo en bicicleta en el interior de la ranura por primera vez.
3. Levante el brazo de soporte sobre la parte superior del neumático delantero y de liberación para encajar en fabricar neumáticos brazo de soporte seguro está descansando en el neumático no metálica.

DESCARGA DE SU BICICLETA - (informar controlador que necesita para descargar bicicleta)

1. Levantar el brazo de la llanta y la deje caer hacia abajo lentamente.
2. Levante la bicicleta fuera del bastidor.
3. Si no hay otra bicicleta en el estante, el estante veces por elevándolo a la posición vertical.

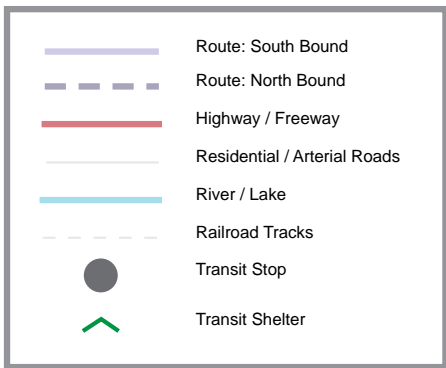
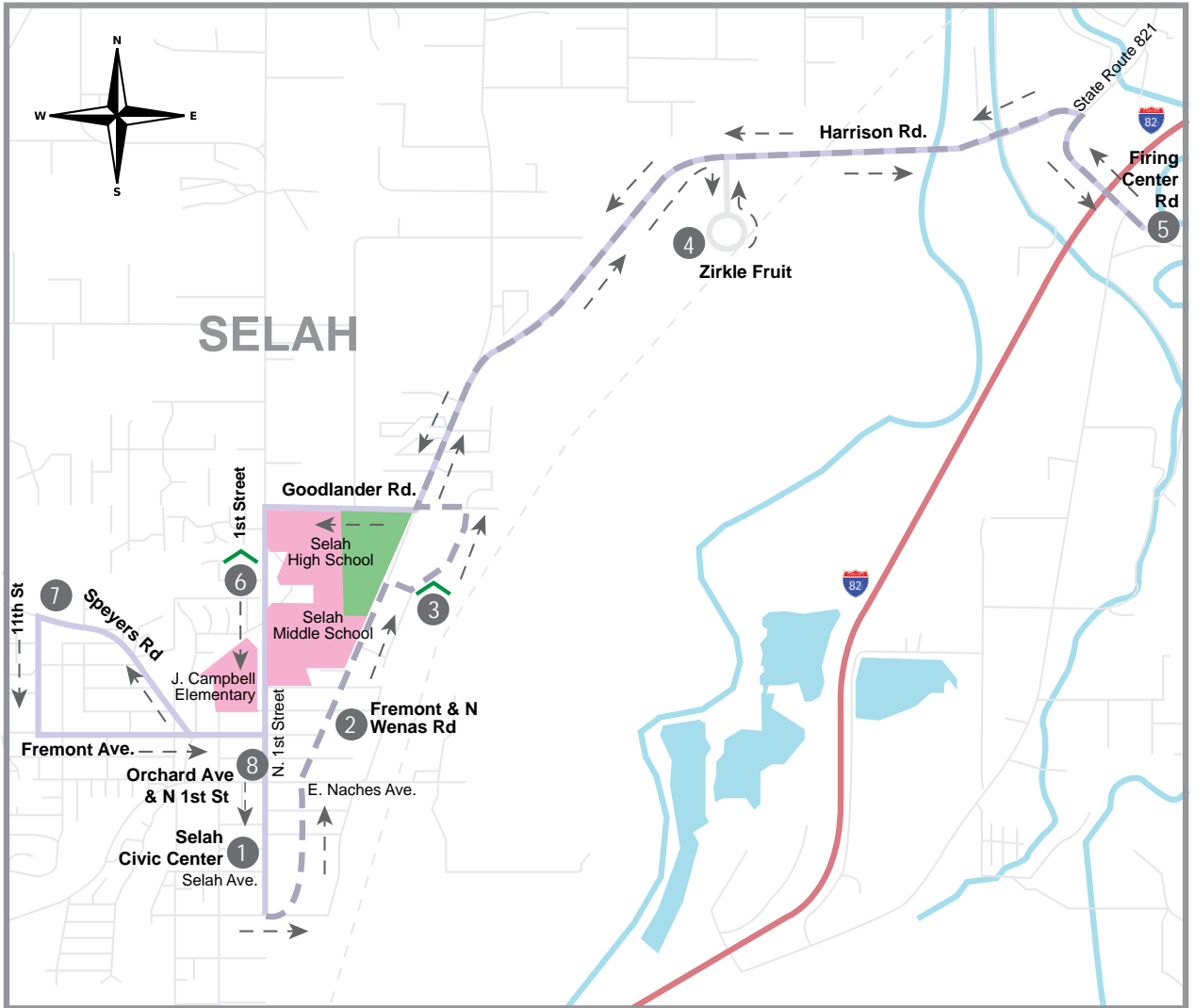
REGLAS PARA VIAJAR-

- Se requieren camisas y zapatos
- La ley estatal prohíbe fumar en el autobús
- Tome asiento rápidamente y permanecer sentado mientras el autobús está en movimiento
- La ley requiere el uso de cinturones de seguridad
- No se permite comer, beber o escuchar música de entrada / salida de auriculares
- Mantenga los pies y el equipaje de mano, incluyendo sillas de paseo fuera de los pasillos
- Animales no disponen del servicio deben estar en jaulas
- Los niños menores de 6 años deben estar acompañados por un adulto o un niño mayor
- No hay malas palabras o comportamiento grosero permitido en el autobús
- Las bicicletas deben estar en bastidores de bicicletas. No hay patines
- Los primeros asientos están reservados para los ancianos y los corredores con necesidades especiales de movilidad. Por favor, renunciar a esos asientos cuando se le solicite.
- Por favor, deje saber al conductor antes de que se quiera bajar del autobús, y después de salir, esperar a que el autobús para salir antes de cruzar la calle.
- Las paradas de bandera sólo se producirán cuando el conductor considere que es seguro hacerlo.

SELAH DIAL-A-RIDE- Este programa es una gran manera para que los residentes de Selah con discapacidades mentales o físicas, daño temporal o enfermedades de viajar cuando sea necesario dentro de las ciudades y Union Gap, Selah, y Yakima. Con el fin de ser elegibles para montar Dial-A-Ride cada solicitante debe completar y presentar una solicitud que incluye una evaluación médica de su discapacidad, lesión o enfermedad temporal. Para una aplicación llame a 574-8000.



SELAH ROUTE



All routes served by lift-equipped buses

Bus stops generally every 2 blocks on the route

SELAH LOCATIONS SERVED: Goodwill Store, Tree Top, Viking Village, North Park Centre, Zrikle Fruit, Firing Center Road Park & Ride, Selah High School, Selah Middle School, John Campbell Elementary, Yakima Valley School, Selah Intermediate School, Selah City Hall, Selah Civic Center.



Selah Route - **Monday thru Friday** | Ruta de Selah - Lunes a Viernes

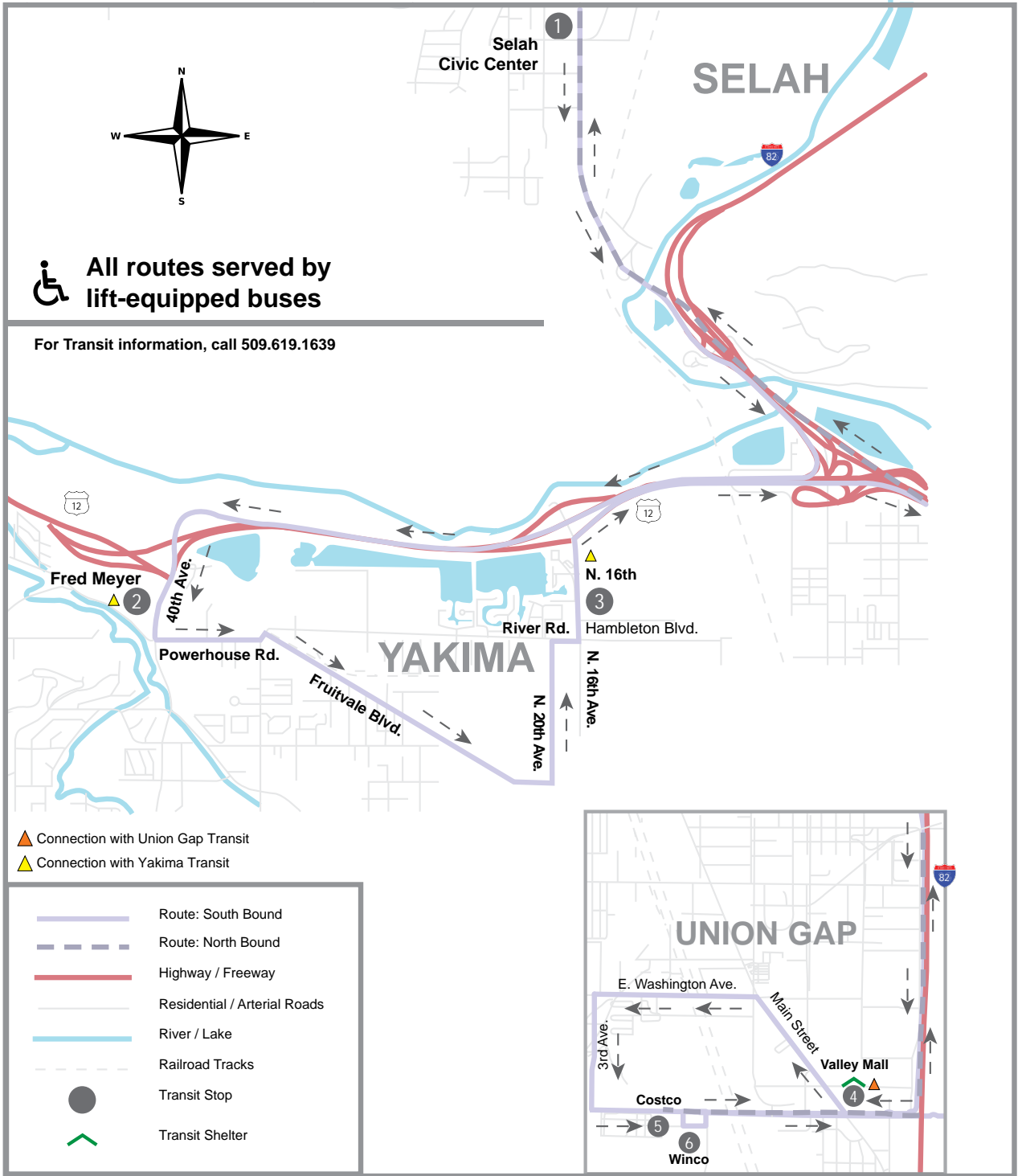
| | Selah Civic Center | Fremont & N. Wenas Rd. | North Park Centre | Zirkle Fruit | Selah Firing Ctr. Rd. Park & Ride | Selah High School N. 1st St. | Speyers Rd. & 11th St. | Orchard Ave & N 1st St. | Selah Civic Center |
|-----------|--------------------|------------------------|-------------------|--------------|-----------------------------------|------------------------------|------------------------|-------------------------|--------------------|
| AM | 6:45 | 6:52 | 6:54 | 6:57 | 7:01 | 7:05 | 7:10 | 7:12 | 7:15 |
| | 7:20 | 7:27 | 7:29 | 7:32 | -- | 7:37 | 7:42 | 7:44 | 7:47 |
| | 7:52 | 7:59 | 8:01 | 8:04 | -- | 8:09 | 8:14 | 8:16 | 8:19 |
| | 8:24 | 8:31 | 8:33 | 8:36 | -- | 8:41 | 8:46 | 8:48 | 8:51 |
| | 8:56 | 9:03 | 9:05 | 9:08 | -- | 9:13 | 9:18 | 9:20 | 9:23 |
| | 9:28 | 9:35 | 9:37 | 9:40 | -- | 9:45 | 9:50 | 9:52 | 9:55 |
| | 10:00 | 10:07 | 10:09 | 10:12 | -- | 10:17 | 10:22 | 10:24 | 10:27 |
| | 10:32 | 10:39 | 10:41 | 10:44 | 10:48 | 10:52 | 10:57 | 10:59 | 11:02 |
| | 11:04 | 11:11 | 11:13 | 11:16 | -- | 11:21 | 11:26 | 11:28 | 11:31 |
| PM | 1:30 | 1:37 | 1:39 | 1:42 | -- | 1:47 | 1:52 | 1:54 | 1:57 |
| | 2:02 | 2:09 | 2:11 | 2:14 | 2:18 | 2:22 | 2:27 | 2:29 | 2:32 |
| | 2:37 | 2:44 | 2:46 | 2:49 | -- | 2:54 | 2:59 | 3:01 | 3:04 |
| | 3:09 | 3:16 | 3:18 | 3:21 | -- | 3:26 | 3:31 | 3:33 | 3:36 |
| | 3:41 | 3:48 | 3:50 | 3:53 | 3:57 | 4:01 | 4:06 | 4:08 | 4:11 |
| | 4:16 | 4:23 | 4:25 | 4:28 | -- | 4:33 | 4:38 | 4:40 | 4:43 |
| | 4:48 | 4:55 | 4:57 | 5:00 | 5:04 | 5:08 | 5:13 | 5:15 | 5:18 |
| | 5:23 | 5:30 | 5:32 | 5:35 | -- | 5:40 | 5:45 | 5:47 | 5:50 |

Selah Route - **Saturday** | Ruta de Selah - Sábado

| | Selah Civic Center | Fremont & N. Wenas Rd. | North Park Centre | Zirkle Fruit | Selah Firing Ctr. Rd. Park & Ride | Selah High School N. 1st St. | Speyers Rd. & 11th St. | Orchard Ave & N 1st St. | Selah Civic Center |
|-----------|--------------------|------------------------|-------------------|--------------|-----------------------------------|------------------------------|------------------------|-------------------------|--------------------|
| AM | 10:30 | 10:37 | 10:39 | 10:42 | -- | 10:47 | 10:52 | 10:54 | 10:57 |
| | 11:02 | 11:09 | 11:11 | 11:14 | -- | 11:19 | 11:24 | 11:26 | 11:29 |
| | 11:34 | 11:41 | 11:43 | 11:46 | -- | 11:51 | 11:56 | 11:58 | 12:01 |
| PM | 2:00 | 2:07 | 2:09 | 2:12 | -- | 2:17 | 2:22 | 2:24 | 2:27 |
| | 2:32 | 2:39 | 2:41 | 2:44 | -- | 2:49 | 2:54 | 2:56 | 2:59 |
| | 3:04 | 3:11 | 3:13 | 3:16 | -- | 3:21 | 3:26 | 3:28 | 3:31 |
| | 3:36 | 3:43 | 3:45 | 3:48 | -- | 3:53 | 3:58 | 4:00 | 4:03 |
| | 4:08 | 4:15 | 4:17 | 4:20 | -- | 4:25 | 4:30 | 4:32 | 4:35 |
| | 4:40 | 4:47 | 4:49 | 4:52 | -- | 4:57 | 5:02 | 5:04 | 5:07 |



SELAH/YAKIMA ROUTE





Selah/Yakima Route - **Monday thru Friday** | Ruta de Selah y Yakima - Lunes a Viernes

| | Departs Selah Civic Center | Fred Meyer | North 16th Ave. | Valley Mall | Costco | Winco | Arives Selah Civic Center |
|-----------|----------------------------|--------------|-----------------|--------------|--------------|--------------|---------------------------|
| AM | 6:30 | 6:40 | 6:48 | 7:00 | -- | -- | 7:13 |
| | 7:18 | 7:28 | 7:36 | 7:48 | -- | -- | 8:01 |
| | 8:06 | 8:16 | 8:24 | 8:36 | -- | -- | 8:49 |
| | 8:54 | 9:04 | 9:12 | 9:24 | -- | -- | 9:37 |
| | 9:42 | 9:52 | 10:00 | 10:12 | 10:19 | 10:24 | 10:40 |
| | 10:45 | 10:55 | 11:03 | 11:15 | 11:22 | 11:27 | 11:43 |
| PM | 1:45 | 1:55 | 2:03 | 2:15 | 2:22 | 2:27 | 2:43 |
| | 2:48 | 2:58 | 3:06 | 3:18 | 3:25 | 3:30 | 3:46 |
| | 3:51 | 4:01 | 4:09 | 4:21 | 4:28 | 4:33 | 4:49 |
| | 5:50 | 6:00 | 6:08 | 6:20 | -- | -- | 6:33 |

Selah/Yakima Route - **Saturday** | Ruta de Selah y Yakima - Sábado

| | Departs Selah Civic Center | Fred Meyer | North 16th Ave. | Valley Mall | Costco | Winco | Arives Selah Civic Center |
|-----------|----------------------------|--------------|-----------------|--------------|--------------|--------------|---------------------------|
| AM | 10:30 | 10:40 | 10:48 | 11:00 | 11:07 | 11:12 | 11:28 |
| | 11:33 | 11:43 | 11:51 | 12:03 | 12:10 | 12:15 | 12:31 |
| PM | 2:30 | 2:40 | 2:48 | 3:00 | 3:07 | 3:12 | 3:28 |
| | 3:33 | 3:43 | 3:51 | 4:03 | 4:10 | 4:15 | 4:31 |



Check our website yakimatransit.org for more information



WE ARE HIRING

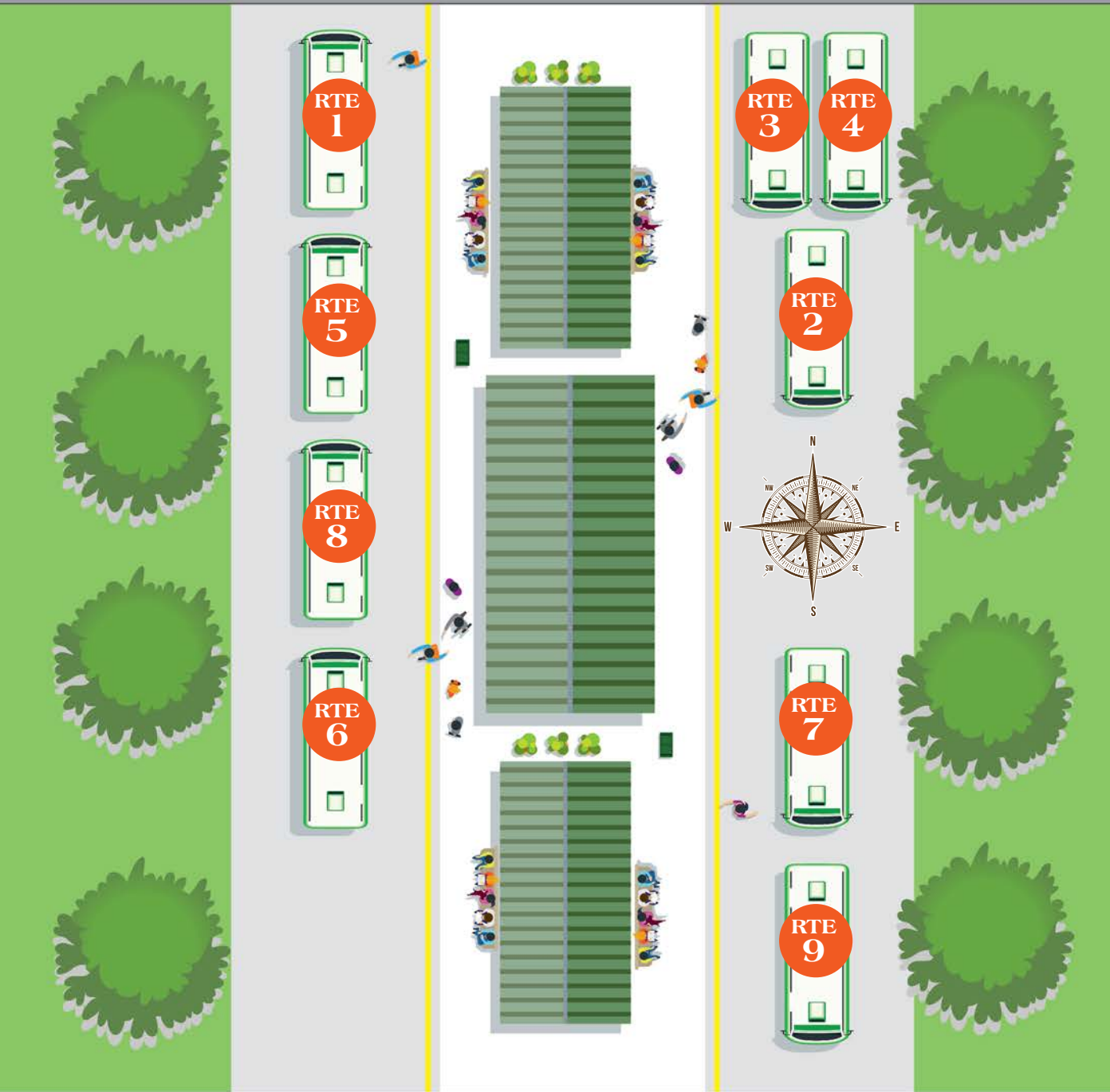
LOOKING FOR A REWARDING CAREER?

Yakima Transit is looking for people who have a Class A or Class B CDL and a good driving record.

VISIT YAKIMATRANSIT.ORG FOR MORE INFORMATION.

WHERE TO PICK UP MY BUS AT THE TRANSIT CENTER

E. CHESTNUT AVE



E. WALNUT AVE