



Wintery Weather Continues

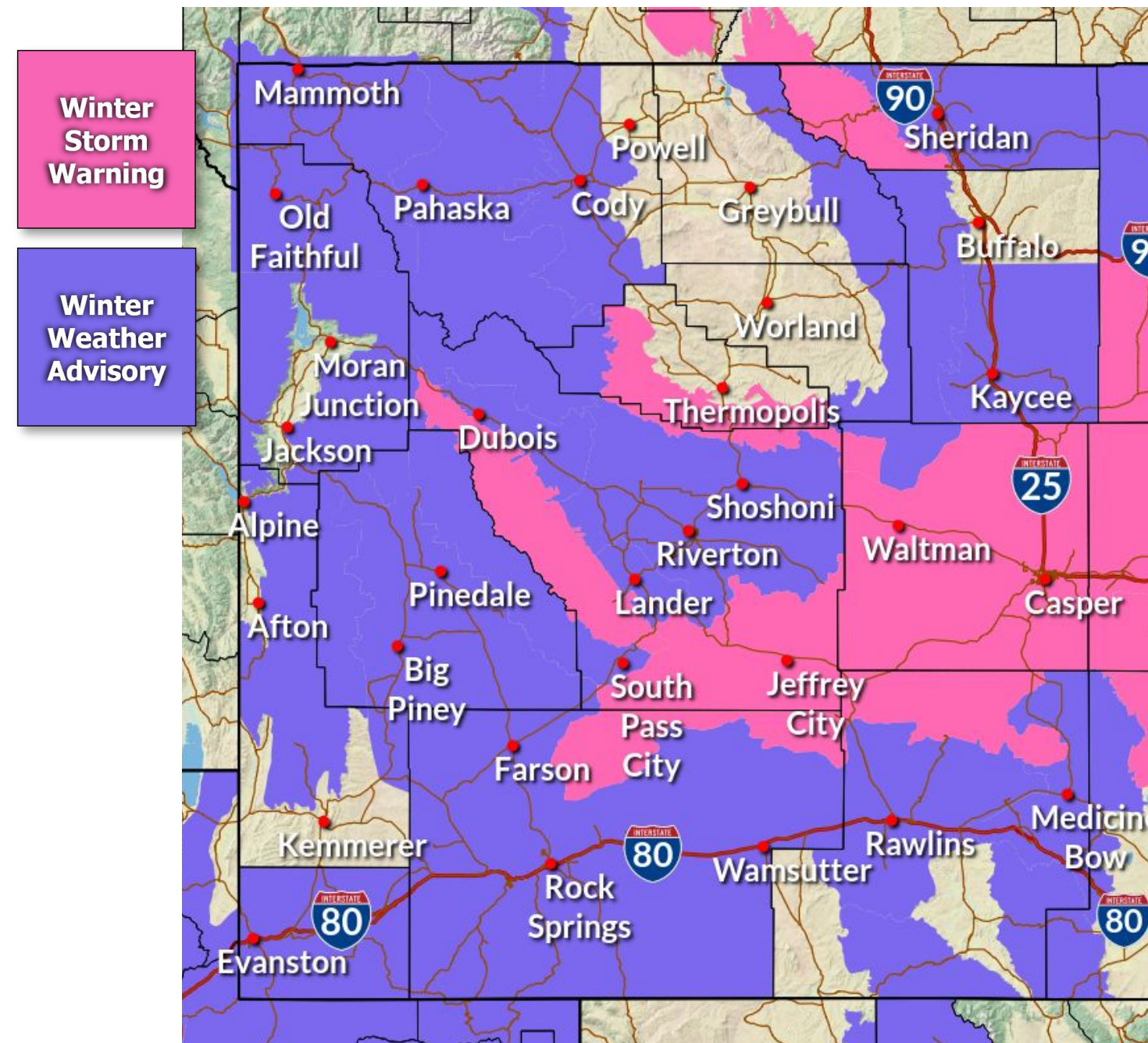
October 29, 2024
3:36 PM

Snow Impacts through Wednesday morning

Key Messages:

- **Update:** Wind River Basin now under an Advisory.
- The snow graphics on slides 3 and 4 are additional amounts beginning at 6 PM this evening.
- Snow continues through this evening, decreasing after midnight for most locations.
- **Elevations below 7,000 ft:** Rain/snow mix or snow with light accumulations during daylight hours. Snow will accumulate more efficiently after sunset, though will become lighter as the evening progresses for most locations.
- **Mountains and Mountain Passes:** Additional snowfall amounts after sunset of 4 to 8 inches across most areas, 6 to 12 inches in highest peaks of the Wind River Mountains, Owl Creek and Bridger Mountains, and eastern Absarokas. Casper Mountain is favored to see 12 to 18 inches of additional snow.
- Gusty north winds will occur through this evening, decreasing after midnight.

Note that hazards update frequently. For the latest updated hazard information, go to weather.gov/riw.





Snow Confidence & Impacts

October 29, 2024
3:36 PM

Today through Wednesday

Confidence Levels

Snowfall Amounts

Low

Medium

High

Snow amounts have generally increased since our last update. There is still quite a bit of uncertainty regarding amounts where there is a sharp accumulation gradient, notably in the Casper and Lander areas. Snow banding this afternoon and evening will also play a big role.

Snow Timing

Low

Medium

High

Confidence remains high on the timing, with snowfall rates decreasing for most late this evening into the early-morning hours. The exception will be in the Casper area which is likely to see light to moderate snow continue through Wednesday morning.

Timing of Impacts

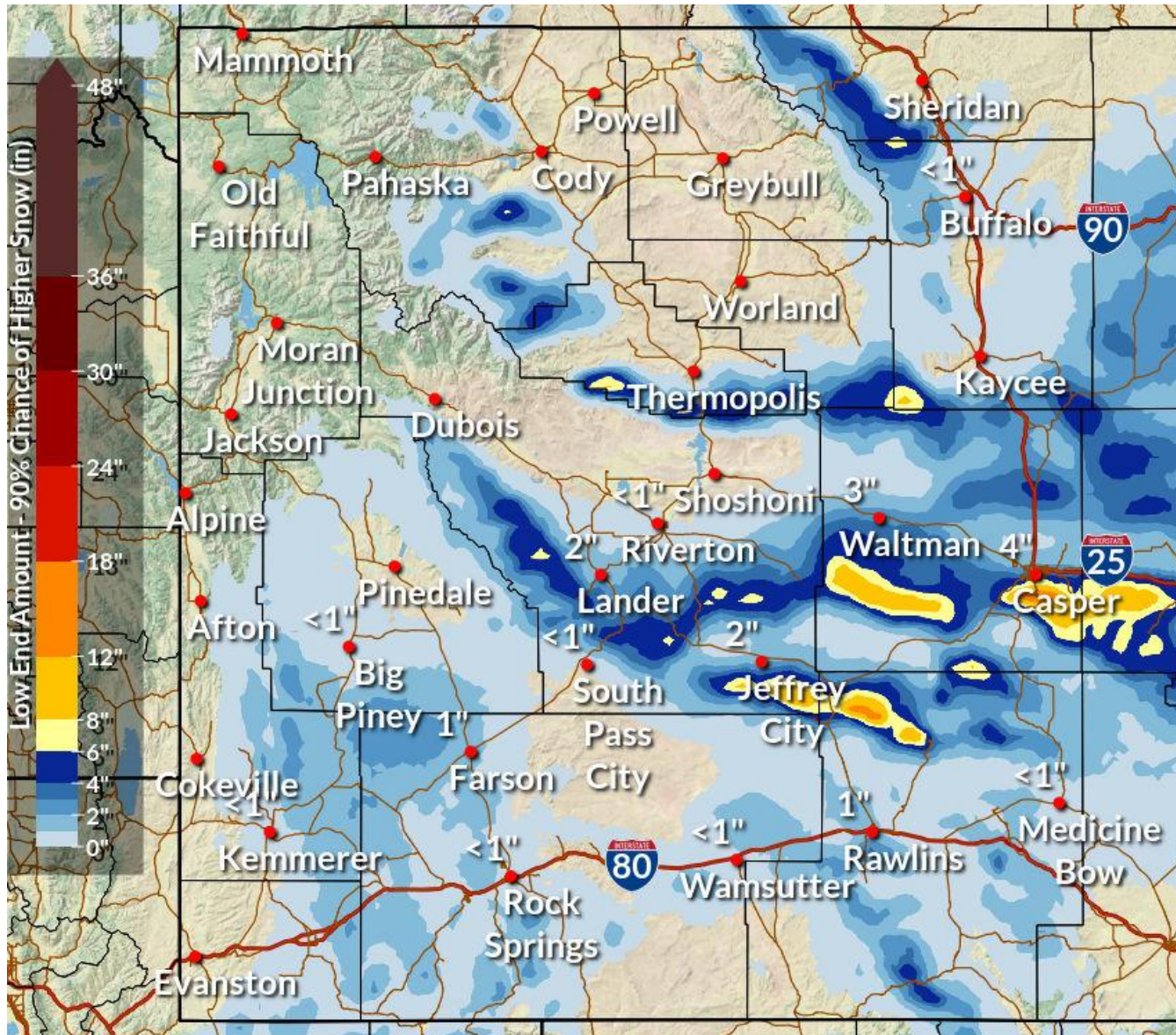
	Tuesday Night 6 PM - 6 AM	Wednesday 6 AM - 6 PM			
Mountains & Passes Wind River, Absaroka, Owl Creek/Bridger, Bighorn Ranges	Light to moderate snowfall & gusty winds	Snow ends			
Yellowstone National Park	Snow ending				
Wind River Basin Riverton, Lander, Shoshoni	Light to moderate snowfall	Snow ending			
Big Horn Basin Greybull, Worland, Powell	Rain changes over to snow	Snow ends			
I-80 Corridor Evanston to Wamsutter	Light to moderate snowfall	Snow ending			
I-25 Corridor Buffalo to Casper	Light to moderate snowfall	Light snow in the morning			
Hazard Level	None/Clear	Limited Risk	Elevated Risk	Significant Risk	Extreme Risk



Low and High End Snowfall Amounts

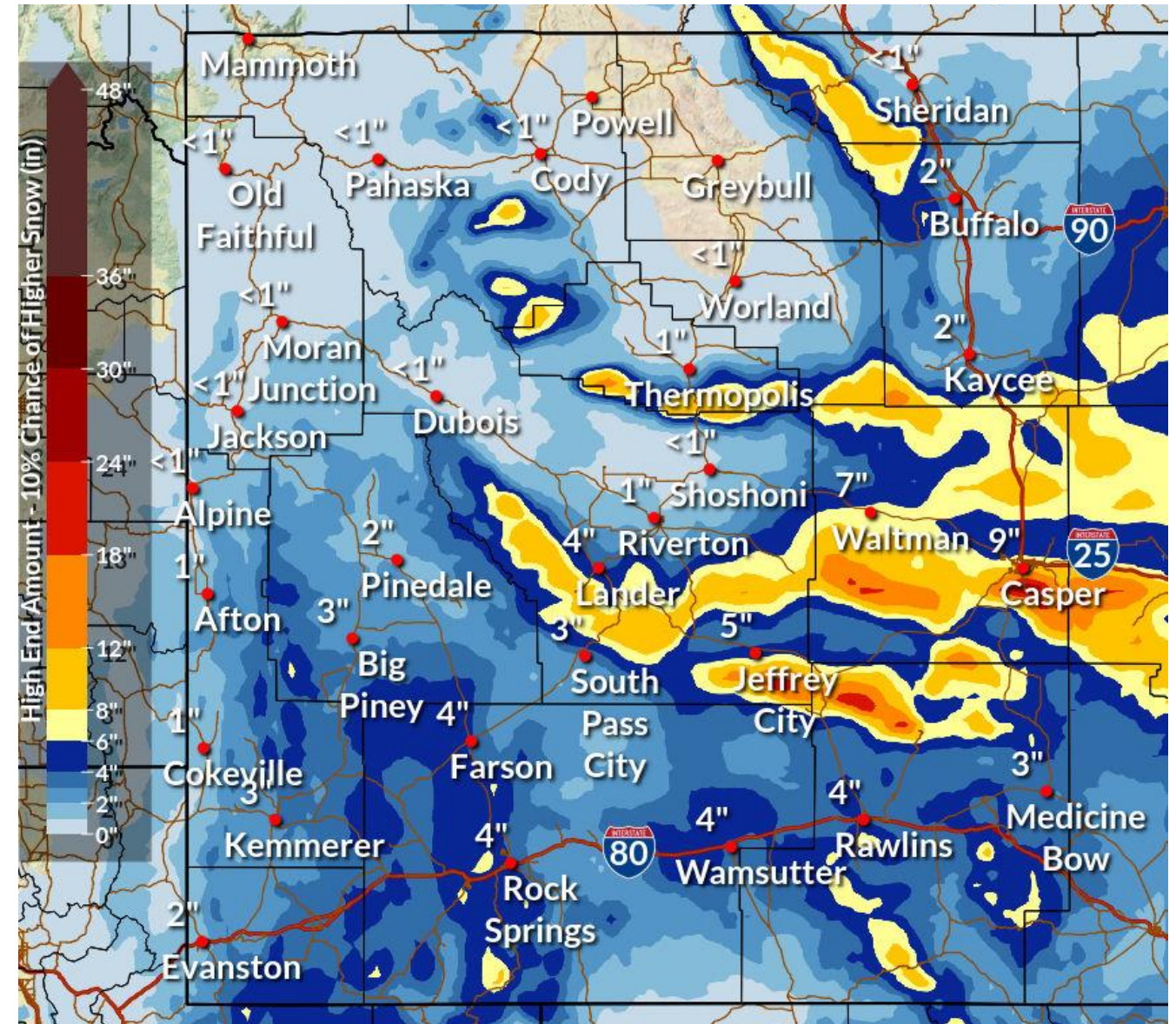
October 29, 2024
3:36 PM

Valid 6 PM Tuesday through 6 PM Wednesday. Majority falls through Wed morning.



Low End Amount


90% Chance of Higher Snow Amounts



High End Amount

10% Chance of Higher Snow Amounts






Ice and Snow, Take it Slow



Clean off your vehicle before driving. Flying snow from vehicles causes accidents.



Keep it slow, and don't use cruise control. Roads can be slick even if they just look wet.



SLOW



Leave extra distance between your vehicle and the vehicle in front of you. Stopping distance is significantly greater on slick or snow covered roads.



Winter Weather Resources

October 29, 2024
3:36 PM



To access the latest version of this Winter Weather Briefing packet, click [HERE](#)



To view the latest, updated hazard information, go to our webpage at [weather.gov/riw](https://www.weather.gov/riw)



To view the latest snowfall forecast information, go to our winter weather page at [weather.gov/riw/winter](https://www.weather.gov/riw/winter)



For a live-updating point forecast, go to [weather.gov/forecastpoints](https://www.weather.gov/forecastpoints) and click on the map to select your location, or use the search bar to type in coordinates (latitude and longitude)



For road conditions or information on road closures or restrictions, visit [wyroad.info](https://www.wyroad.info) or dial 5-1-1