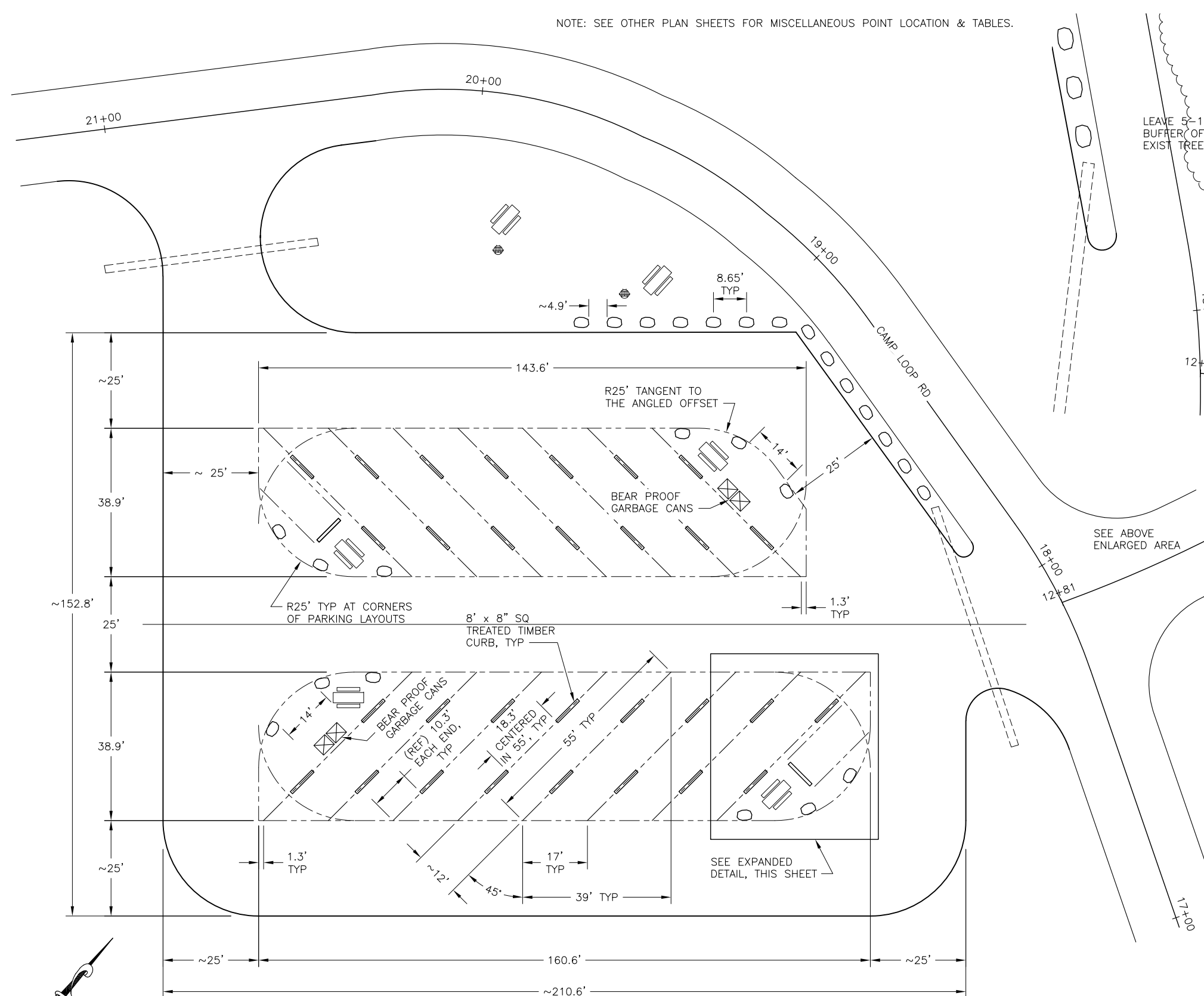


X:\Projects\Miss\mccorthy mp 1.5 conground upgrade\mccorthy mp 1.5 conground upgrade\9 Drafting\Parking Lot - Pigullo Mar 04, 2022 - 3:33pm
 PLANS DEVELOPED BY: STATE OF ALASKA DEPARTMENT OF TRANSPORTATION & PUBLIC FACILITIES, NORTHERN REGION, 2301 PEGER ROAD, FAIRBANKS, AK 99709 (907)451-2200

NOTE: SEE OTHER PLAN SHEETS FOR MISCELLANEOUS POINT LOCATION & TABLES.

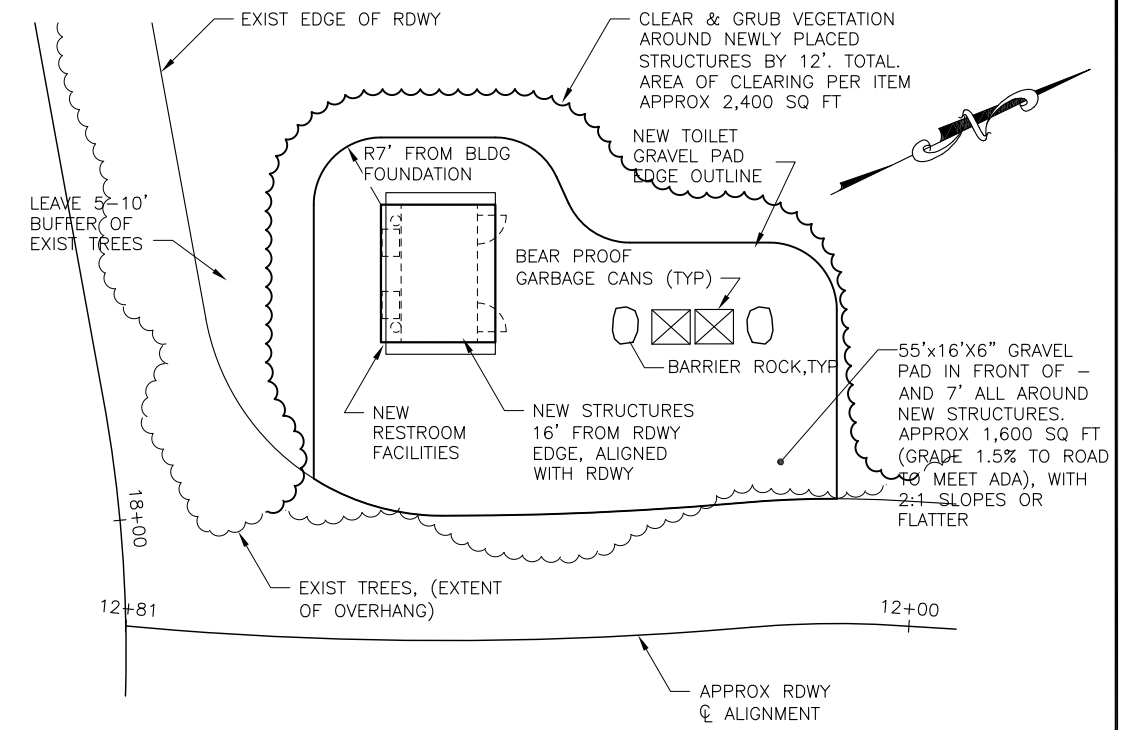


PARKING LOT LAYOUT PLAN

NO SCALE

LEGEND OF NON-STANDARD SYMOLOGY

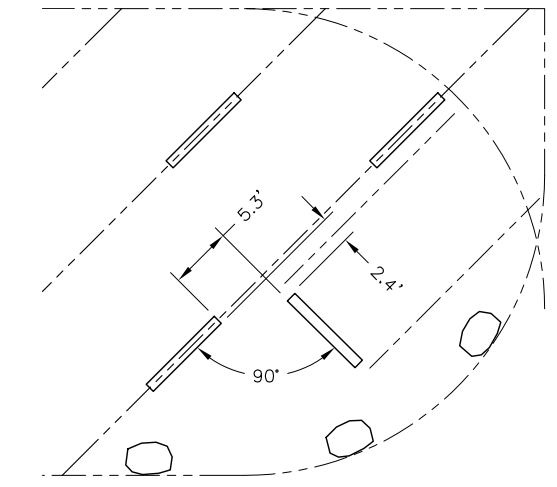
- LINES IN THE DRAWING ARE TO ENABLE VISUALIZATION OF PARKING AREAS AND LANES OF TRAVEL, AND TO ASSIST IN FIELD LAYOUT OF ACTUAL ITEMS TO BE PLACED. THEY DO NOT REPRESENT ANY ACTUAL OBJECT OR MARKINGS.
- BARRIER ROCK (TYP), PLACE APPROX AS SHOWN, JUST INSIDE DELINEATED PARKING AREA BOUNDARIES 10 FT APART AND 25' RADIUS' AT CORNERS (5 FT APART IN DITCH).
- ⊠ ~48"L x 43"H x 26"W BEAR-PROOF TRASH CAN
- 8"x8"x8' TREATED TIMBER CURB
- ☐ 8' ADA PICNIC TABLE, WITH CONCRETE ANCHOR
- ⊙ ADA FIRE RING (30"-32" DIA, 17"-23" TALL, WITH CONCRETE ANCHOR).



RESTROOM SITE


NO SCALE

NOTE: SEE SHEET 10 FOR NEW RESTROOM BUILDING AND GRAVEL PAD OUTLINE POINTS. SEE OTHER PLAN SHEETS FOR POINT TABLES.



PARKING SPACE AT EASTERN CORNER

NOTE: THIS SAME LAYOUT IN MIRROR IMAGE ALSO APPLIES TO PARKING SPACE AT WESTERN CORNER



STATE OF ALASKA
 Department of Transportation and Public Facilities
 Maintenance & Operations
 Northern Region

SHEET:	8 of 31	COPPER RIVER BOAT LAUNCH FACILITIES IMPROVEMENTS (FLAP) PARKING LOT LAYOUT
DATE:	MAR 2022	
0851072/NFHWWY00539		

NO.	DATE	REVISION