


Publication Date: 10/3/2017



Scale 1:14,250
1 inch = .225 miles

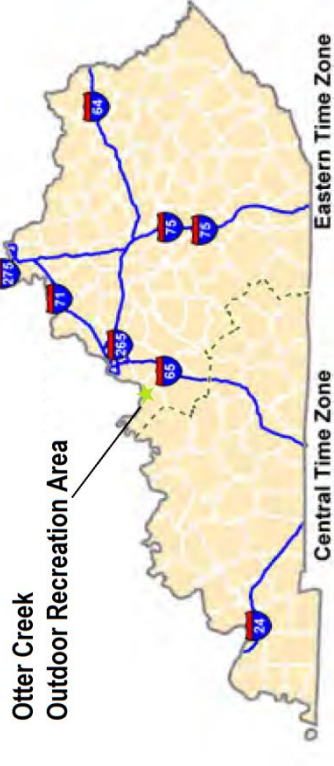
- Otter Creek Trail (hike & bike)
- Valley Overlook Trail (hike & bike)
- Connector Trails (hike & bike)
- Red Cedar Trail (horse & hike)
- Boone Hollow Trail (horse & hike)
- Otter Creek Trail, Red Cedar Trail, and unimproved road (hike, bike, and horse)
- Red Cedar Trail, and unimproved road to Ohio River (hike, bike, and horse)
- Red Cedar Trail Pine Grove section (hike, bike, and horse)
- Undesignated Trails (hike)



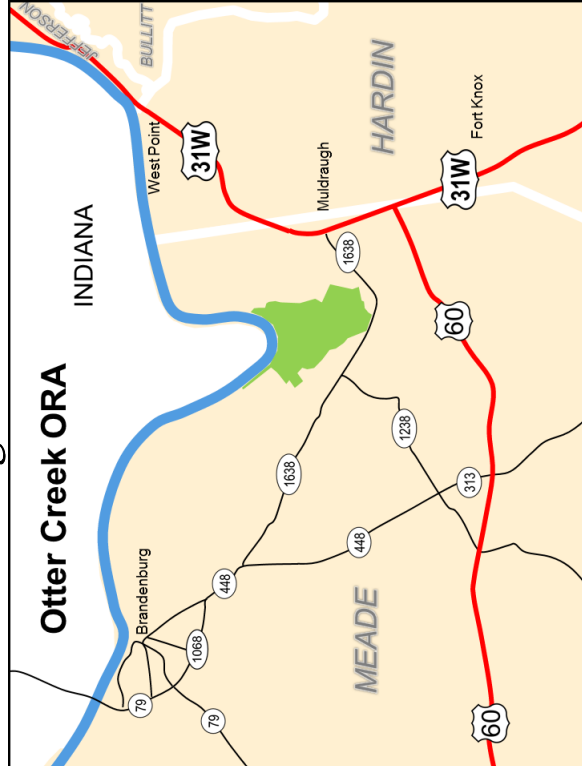
Note to Map Users

Data used to create this map are from a variety of sources and dates; as such, KDFWR makes no representations regarding the accuracy or fitness for use of the information furnished herein.

Outdoor Recreation Area Location



Regional Locator



Overview

Location & Size: Meade County, 2,221 acres

Contact: 502-942-9171

Elevation: minimum 390 feet, maximum 690 feet

Entrance GPS Coordinates: Latitude N 37.92468, Longitude W -86.03811

Area Habitat: mostly forest: open land 2%, forest 92%, wetland 5%, open water 1%

Description

Terrain is steep to rolling with bluffs overlooking the Ohio River and Otter Creek. Multi-use trails are present. Refer to trail map for designated uses.

Hours of Operation

Open Wednesday - Sunday from dawn to dusk. Closed on Mondays and Tuesdays except on holidays (the area is closed on New Year's Day, Thanksgiving Day, Christmas Eve, Christmas Day and New Year's Eve).

Office Hours: Monday - Saturday, 9:00 a.m. - 4:00 p.m.

Directions

The area is 6.2 miles from the intersection of KY 448 and KY 1638, in Brandenburg, and 2.7 miles from the junction of KY 1638 and the Dixie HWY (U.S. 31 W) in Muldraugh.

Fees

Admission Fees:

Children under 12 admitted free
 \$3 per person for daily entry permit, available at the gate
 \$30 per person for annual entry permit, available online at fw.ky.gov.

Special Activity Fees:

Additional charge to all visitors, including children under 12, for horse trails, mountain bike trails and shooting ranges
 \$7 per person for daily permit (in addition to \$3 entry fee), available at the gate.
 \$70 per person for annual special activity permit, (in addition to \$30 annual entry permit) available online at fw.ky.gov.

Activities

- Fishing**
 - Area includes 5 miles of Otter Creek and 2.4 miles or frontage along the Ohio River.
 - Trout are stocked in Otter Creek three times in the spring and a fourth time in October.
 - A seasonal catch-and-release season for trout is from October through the end of March.
 - Anglers must possess a valid entry permit and have an appropriate fishing license and permit, if applicable.
- Hunting**
 - Spring squirrel hunting available under statewide season.
 - Hunters must possess a valid entry permit and have valid hunting licenses and permits, if applicable.
 - Opportunities in fall for small game, furbearer, deer and turkey hunting.
 - Quota firearm hunts schedule for deer, in addition to separate archery and crossbow seasons.
 - See the Kentucky Hunting and Trapping Guide (available in July) for more information.

Activities (continued)

Camping:

- There are 166 available camping sites:
 - 87 sites with electric
 - 79 sites without electric
- The are 5 cabins
 - 4 with electric
 - 1 primitive
- Campground rules and information can be found at: fw.ky.gov/pages/otter-creek-outdoor-recreation-area.aspx
- Campground map is located at: fw.ky.gov/Documents/ocoracampgroundmap.pdf
- Campground Info and Reservations: 502-492-9854

Hiking

- Hiking is allowed on all trails.

Horseback Riding

- Horseback riding is allowed on the Red Cedar Trail (RCT) and the Boone Hollow Trail (BHT).
- Trail Status Hotline: 502-942-5052

Please note: To participate in horseback riding at Otter Creek Outdoor Recreation Area, you must provide your own horses.

Mountain Bike Riding

- Mountain biking is allowed on the Otter Creek Trail (OCT) and the Valley Overlook Trail (VOT).
- Trail Status Hotline: 502-942-5052

Archery Range

- The 3-D archery range is up and running.

Rifle Range

- Tube Range - 100 Yards
- The shooting range is for single projectile firearms only; no shotshells allowed.

Disc Golf

- Disc golf is a disc game in which individual players throw a flying disc into a basket or at a target.

Canoeing and Kayaking

- Canoes and kayaks are allowed on Otter Creek and the Ohio river.
- Carry-down launch ramp at Ohio River for canoes, kayaks, and small boats.
- State law requires a Type I, II, or III personal flotation device (PFD) on all boats.

Motorized off-roading is not allowed on the area. Drinking of alcoholic beverages is prohibited

Map Legend

- Camping - Horse
- Camping - Tent
- Camping - Trailer
- Carry Down Boat Launch
- Cemetery
- Disk Golf
- Entrance / Fee Station
- Fishing - Bank Access
- Gate
- No Hunting Area
- Off Limits Area
- ORA Office
- Parking Area
- Picnic Area
- Picnic Shelter
- Restroom
- Shooting Range
- Spring
- Swimming
- Trailhead - Biking
- Trailhead - Hiking
- Trailhead - Horseback
- View
- Water Spigot
- Utility Easement
- Boundary - Private Land
- Boundary - Fort Knox
- State Highway
- Primary ORA Road
- Secondary ORA Road
- Off Area Road