

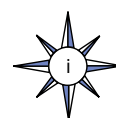


**The NOAA Ship *Okeanos Explorer*
Education Materials Collection
For Grades 5 – 12**

**Volume 2:
How Do We Explore?**



**National Oceanic and Atmospheric Administration
Office of Ocean Exploration and Research**





September 2012
Revised November 2014

Project Manager: Paula Keener, Marine Biologist, Director, Education Programs
NOAA Office of Ocean Exploration and Research

Lesson Plan Development: Mel Goodwin, PhD, Marine Biologist and Science Writer, Charleston, SC

Design/Layout: Sandy Goodwin, Coastal Images Graphic Design, Mt Pleasant, SC

Reviewers: Susan Haynes, Education Program Manager, NOAA Office of Ocean Exploration and Research,
Contractor: 2020, LLC, an Acentia Company

Melissa Ryan, Professional Development Specialist, NOAA Office of Ocean Exploration and Research,
Contractor: 2020, LLC, an Acentia Company

Cover photos courtesy National Oceanic and Atmospheric Administration (NOAA).

This collection of materials was produced for NOAA.

If reproducing materials from this collection, please cite NOAA as the source,
and provide the following URL:

<http://oceanexplorer.noaa.gov>

For more information, please contact:

Paula Keener, Marine Biologist and Director, Education Programs

NOAA Office of Ocean Exploration and Research

1315 East-West Highway

Silver Spring, MD 20910

Paula.Keener@noaa.gov



Table of Contents

Foreword.....vi

**Using the
Okeanos Explorer Education Materials Collection**.....vii

Section 1: Introduction to Volume 2: How Do We Explore?

Introduction.....9

Lesson 1: To Explore Strange New Worlds (Grades 5-12)19

Focus: Strategies for exploring unknown areas on Earth

Students explain how the exploration strategy used aboard the NOAA Ship *Okeanos Explorer* determines the structure and function of the ship's exploration technologies; how science, engineering and technology influenced exploration strategies of the Lewis and Clark and HMS *Challenger* Expeditions; how fractal geometry can be used to model patterns in natural systems; and how fractal geometric models can be used to explain how scale influences requirements for ocean exploration technologies.

Section 2: Telepresence

Introduction to Telepresence33

Lesson 2. A Day in the Life of an Ocean Explorer (Grades 5-12)37

Focus: Telepresence and communications for ocean exploration

Students understand how telepresence technologies increase the pace, efficiency and scope of ocean exploration; and how the basic properties of simple waves contribute to processes of obtaining, evaluating, and communicating information in ocean exploration.

Section 3: Multibeam Sonar

Introduction to Multibeam Sonar.....49

Lesson 3: Wet Maps (Grades 5-6)51

Focus: Bathymetric mapping

Students analyze and interpret data to explain how multibeam sonar is used to identify patterns of ocean floor structures; construct three-dimensional maps; and understand how multibeam sonar technology extends the measurement and exploration capacity of modern ocean exploration.



Lesson 4: Mapping the Deep-ocean Floor (Grades 7-8)65

Focus: Bathymetric mapping

Students analyze and interpret data from the *Okeanos Explorer* to explain how multibeam sonar is used to identify patterns of ocean floor structures; and how multibeam sonar technology extends the measurement and exploration capacity of modern ocean exploration.

Lesson 5: Watching in 3-D (Grades 9-12) 77

Focus: Multibeam sonar

Students explain how multibeam sonar uses the properties of sound waves in water for scientific research about topography of the ocean floor; and analyze and interpret multibeam sonar data to identify patterns in the distribution of seafloor features that contribute to scientific research about large-scale interactions in Earth's systems.

Section 4: Water Column Investigations

Introduction to Water Column Investigations89

Lesson 6: What's a CTD? (Grades 5-6)91

Focus: Measuring physical properties of seawater for ocean exploration

Students explain how a CTD is used aboard the *Okeanos Explorer* to reveal patterns that help ocean explorers answer questions about the natural world; and analyze and interpret data from the *Okeanos Explorer* to make inferences about relationships between density, salinity, temperature, and pressure in seawater.

Lesson 7: The Oceanographic Yo-yo (Grades 7-8) 101

Focus: Ocean chemistry and hydrothermal vents

Students analyze and interpret data from the *Okeanos Explorer* to make inferences about the possible presence of hydrothermal vents; and explain how interaction with hydrothermal vents affects chemical and physical properties of seawater.

Lesson 8: A Quest for Anomalies (Grades 9-12)..... 111

Focus: Use of CTD data in ocean exploration

Students explain how properties of redox potential and optical backscatter are related to deep-sea ecosystems and geologic features; and analyze and interpret data from the *Okeanos Explorer* to detect potential anomalies.

Section 5: Underwater Robots

Introduction to Underwater Robots 123

Lesson 9: Invent a Robot! (Grades 5-6)..... 125

Focus: Engineering Design

Students explain how underwater robots are used in scientific exploration to gather data and help answer questions about the natural world; and design and optimize potential solutions for an ocean exploration problem.





Lesson 10: What *Little Herc* Saw (Grades 7-8) 137

Focus: Use of robotics for ocean exploration

Students explain how robotic vehicle technology is used to extend the exploration capacity of scientific investigations aboard the *Okeanos Explorer*; discuss how information from underwater robots about the variety of biological and geological conditions in marine ecosystems is relevant to the concept of biodiversity; and analyze and interpret video data from the *Okeanos Explorer's* underwater robot to make inferences about environmental interactions of organisms in deep-sea ecosystems.

Lesson 11: Through Robot Eyes (Grades 9-12) 151

Focus: Image analysis

Students explain how robotic vehicle technology is used to extend the exploration capacity of scientific investigations aboard the *Okeanos Explorer*; use mathematics and computational thinking to show how lasers may be used in scientific investigations to calibrate images for size and distance measurements; and analyze and interpret video data from the *Okeanos Explorer's* underwater robot to make inferences about environmental interactions of organisms in deep-sea ecosystems.

Resources 165

References and Literature Cited 165

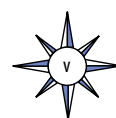
Key Images and Video Links 168

Education Standards Correlations

Ocean Literacy Essential Principles Correlation Matrix..... 171

Appendix A:

Ocean Exploration Careers 179



Foreword

It is through exploration that we obtain our fundamental knowledge and basic understanding of things and places previously unknown to us. When it comes to ocean exploration, one must consider that the ocean is part of a much larger integrated system - neither can one separate it from the atmosphere at its surface nor the deepest parts of Earth's interior at spreading centers and subduction zones. As such, ocean exploration is, by definition, multidisciplinary.

As I write this, I am at sea with a team of scientists exploring the NE Lau Basin in the South Pacific Ocean (<http://oceanexplorer.noaa.gov/explorations/12fire/welcome.html>). We are exploring deep-sea volcanoes and their associated hydrothermal vent systems and are seeing stunning deep-sea ecosystems harboring new species with nearly every dive of the remotely operated vehicle. As one can imagine, our equipment and instrumentation is highly technical and the scientific, engineering and technical expertise is remarkable. The codependency of ocean exploration on engineering and technology and engineering and technology on the sciences employed to explore the ocean is striking. Our sciences steer advances in engineering and technology; similarly, engineering enables advancements in ocean exploration—they are inextricably intertwined.

Recognizing, among many other elements, the overlap between science and engineering and the importance of teaching the practices of both, science education has recently seen a major change in the U.S. with the release of the Next Generation Science Standards (NGSS). The precursor to the development of the NGSS, *A Framework for K-12 Science Education: Practices, Crosscutting Concepts, and Core Ideas (Framework)*, notes, "Although the intrinsic beauty of science and a fascination with how the world works have driven exploration and discovery for centuries, many of the challenges that face humanity now and in the future—related, for example to the environment, energy, and health—require social, political, and economic solutions that must be informed deeply by knowledge of the underlying science and engineering." (National Research Council, 2012).

Ocean exploration presents a unique context through which to support the NGSS. The very topic




Excitement at the 2012 USA Science & Engineering Festival held in Washington, DC. Image courtesy of NOAA.

in and of itself captures imaginations, intrigues young minds, has the potential to inspire an ocean science-literate citizenry and foster the innovative thinking that leads to engineering and technology literacy. In 2008, the National Oceanic and Atmospheric Administration (NOAA) commissioned the NOAA Ship *Okeanos Explorer*; the first Federally-dedicated ship to explore the ocean in an effort to increase the pace, efficiency and scope of ocean exploration. The *Okeanos Explorer* is equipped with advanced technological capabilities and assets which are strategically applied during ocean expeditions by a multidisciplinary exploration team. *How Do We Explore?*, Volume 2 of the NOAA Ship *Okeanos Explorer Education Materials Collection* has been designed to assist educators with teaching about these unique technological capabilities and assets and how the ocean sciences are integrated into them to explore the little-known ocean world. To emphasize the codependence of science and engineering, these lessons support the Performance Expectations and associated Science and Engineering Practices, Crosscutting Concepts and Disciplinary Core Ideas of the NGSS.

The essential importance of science education in stimulating the innovations needed to meet the challenges of ocean exploration extends far beyond scientific curiosity. The support of an educated public, informed decision-makers, and a globally-competitive workforce that understands the combined role that science, engineering and technology have in the development of innovative solutions and applications is paramount.

*Paula Keener, Marine Biologist; Director,
Education Programs
NOAA Office of Ocean Exploration and Research*





NOAA Ship *Okeanos Explorer*: America's Ship for Ocean Exploration. Image courtesy of NOAA. <http://oceanexplorer.noaa.gov/okeanos/about.html>

About this Volume

An essential component of NOAA's Ocean Exploration and Research Program mission is to enhance understanding of ocean exploration, and build interest in careers that support ocean-related work. To help fulfill this mission, the *Okeanos Explorer Education Materials Collection* has been developed to encourage educators and students to become personally involved with the voyages and discoveries of the *Okeanos Explorer* — America's first Federal ship dedicated to Ocean Exploration. In *Volume 2* of the *Education Materials Collection*, *How Do We Explore?* we focus on the methods used by modern ocean explorers, including the overall strategy for exploration aboard the *Okeanos Explorer*, as well as four of the technologies that contribute to this strategy: telepresence, multibeam sonar, instruments for water column studies, and remotely operated vehicles (underwater robots).

Lesson plans developed for *Volume 2* are correlated with Ocean Literacy Essential Principles and Fundamental Concepts as indicated in the back of this book. Additionally, a separate *online document* illustrates individual lesson support for the Performance Expectations and three dimensions of the *Next Generation Science Standards* and associated Common Core State Standards for

Mathematics and for English Language Arts & Literacy. This information is provided to educators as a context or point of departure for addressing particular standards and does not necessarily mean that any lesson fully develops a particular standard, principle or concept.

Lessons also include links to other relevant lesson plans from NOAA's Office of Ocean Exploration and Research, as well as the Ocean Explorer Web site (<http://oceanexplorer.noaa.gov/>). Educators who use the *Okeanos Explorer Education Materials Collection* should regularly check the Education page on the *Okeanos Explorer* Web site (<http://oceanexplorer.noaa.gov/okeanos/edu/welcome.html>) for the latest information about new education materials and professional development opportunities.

Welcome aboard!



