



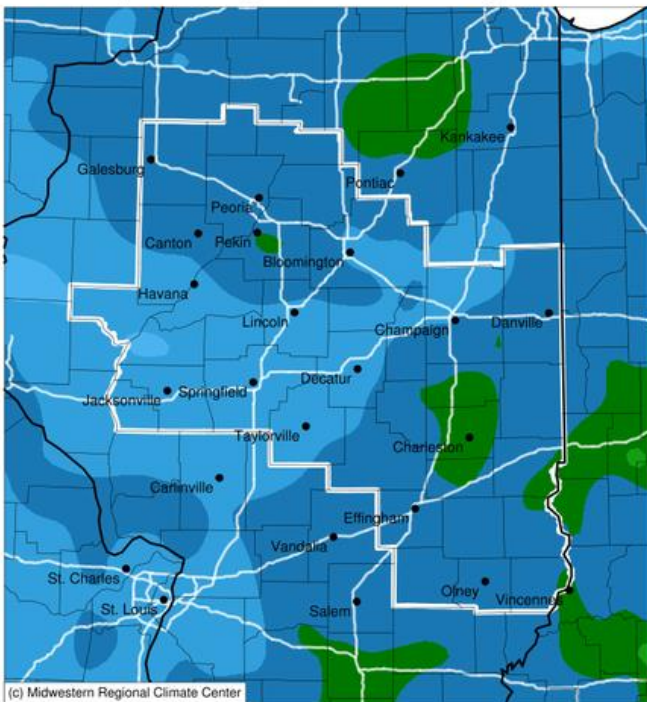
Fall (Sep-Nov) 2022 Climate Summary

Fall (Sep-Nov) 2022 Precipitation Highlights:

- Precipitation was generally below normal by a few to several inches for the season, however west central Illinois through much of the I-72 corridor received close to normal precipitation. Seasonal precipitation totals ranged from around 5 inches to 10 inches.

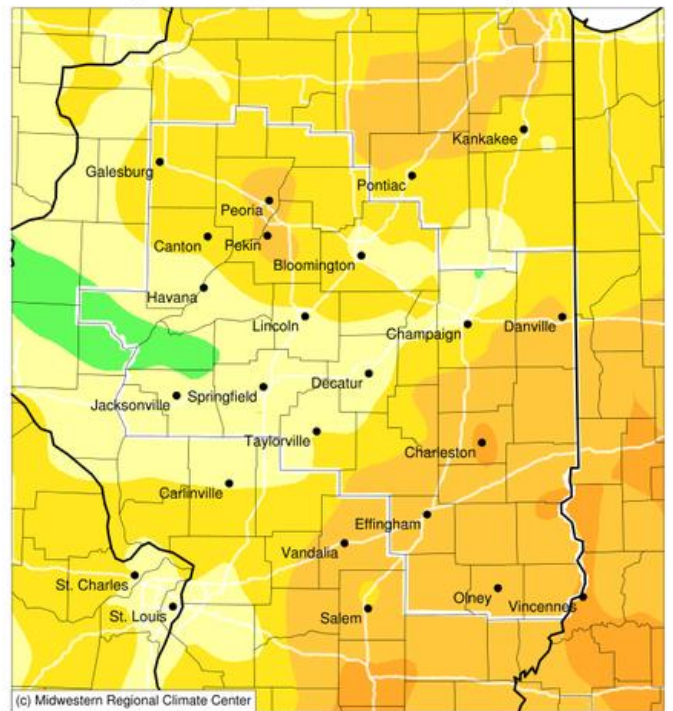
Accumulated Precipitation (in)

September 01, 2022 to November 30, 2022



Accumulated Precipitation (in): Departure from 1991-2020 Normals

September 01, 2022 to November 30, 2022



0.01 0.1 0.5 1 1.5 2 3 4 5 7.5 10 12.5 15
 Stations from the following networks used: WBAN, COOP, FAA, GHCN, ThreadEx, CoCoRaHS, WMO, ICAO, NWSLI, Missouri FSA, Missouri Mesonet, Midwestern Regional Climate Center
 cli-MATE: MRCC Application Tools Environment
 Generated at: 12/1/2022 11:46:51 AM CST

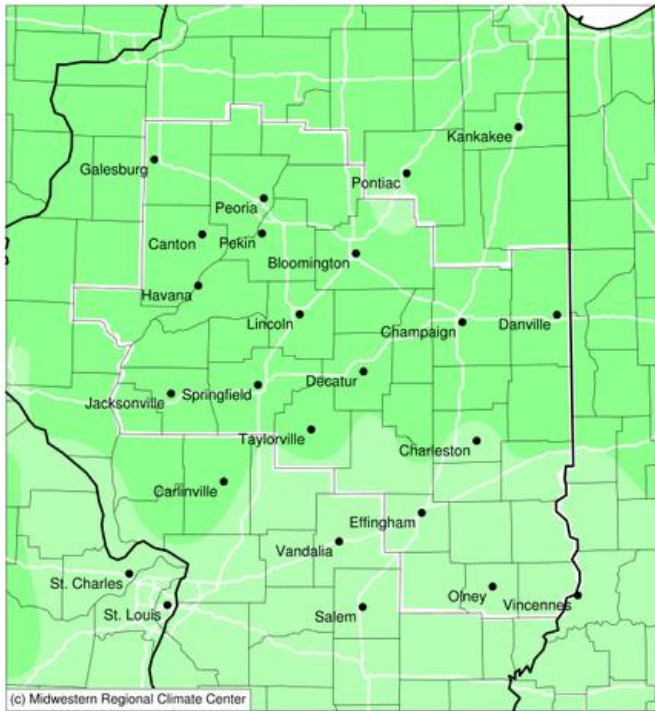
-8 -6 -4 -2 0
 Stations from the following networks used: WBAN, COOP, FAA, GHCN, ThreadEx, CoCoRaHS, WMO, ICAO, NWSLI, Midwestern Regional Climate Center
 cli-MATE: MRCC Application Tools Environment
 Generated at: 12/1/2022 11:48:58 AM CST




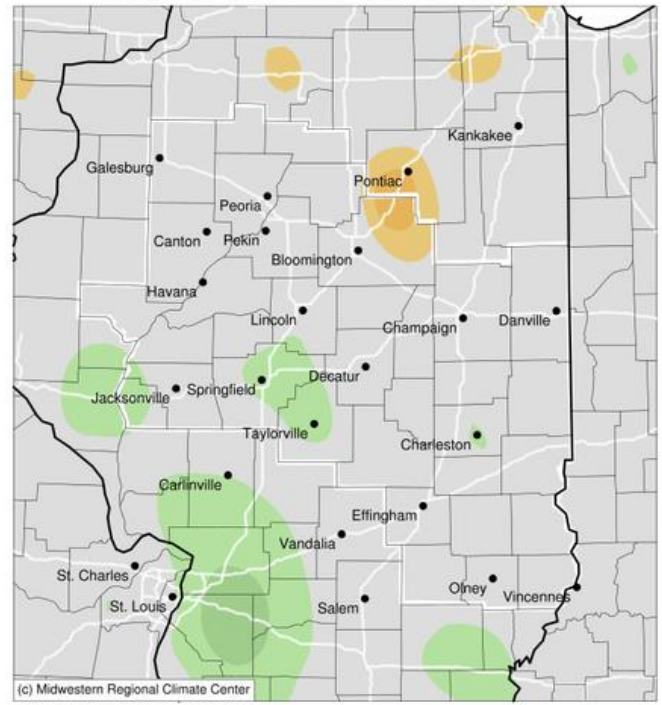
Fall (Sep-Nov) 2022 Temperature Highlights:

- Temperatures were generally close to normal for the season as a whole, with typical average temperatures near 55 degrees.

Average Temperature (°F)
September 01, 2022 to November 30, 2022



Average Temperature (°F): Departure from 1991-2020 Normals
September 01, 2022 to November 30, 2022



Stations from the following networks used: WBAN, COOP, FAA, GHCN, ThreadEx, CoCoRaHS, WMO, ICAO, NWSLI, Missouri FSA, Missouri Mesonet, Midwestern Regional Climate Center
cli-MATE: MRCC Application Tools Environment
Generated at: 12/1/2022 12:03:14 AM CST



Stations from the following networks used: WBAN, COOP, FAA, GHCN, ThreadEx, CoCoRaHS, WMO, ICAO, NWSLI, Missouri FSA, Missouri Mesonet, Midwestern Regional Climate Center
cli-MATE: MRCC Application Tools Environment
Generated at: 12/1/2022 12:09:56 AM CST



Climate Statistics for Fall (Sep-Nov) 2022:

Site	Precipitation (inches)	Departure from Normal	Temperature (F)	Departure from Normal	Snowfall (inches)	Departure from Normal
Charleston	4.39	-6.44	55.8	-1.1	2.4	1.60
Danville	5.53	-5.09	54.4	-0.7	0.0	-0.50
Decatur	9.96	0.26	55.1	0.0	0.0	-0.40
Effingham	7.36	-2.75	N/A	N/A	4.5	3.90
Galesburg	5.78	-3.49	52.9	0.4	4.0	2.30
Jacksonville	8.81	-0.67	54.4	-0.3	0.0	-1.00
Lincoln	7.84	-1.76	53.2	-0.9	0.8	0.10
Normal	9.58	0.08	53.1	-0.2	1.7	0.90
Olney	6.94	-4.46	56.0	-0.1	2.5	2.00
Paris	5.71	-4.51	54.1	0.5	0.4	-0.20
Peoria	5.41	-3.94	55.1	0.4	2.8	1.20
Springfield	9.08	0.23	54.5	-1.3	0.0	-1.30
Taylorville	8.87	-1.92	54.0	N/A	0.2	N/A
Urbana	8.98	-0.65	54.3	-0.1	1.1	0.20

The following links are the monthly climate summaries for area cities. Only the summaries for Peoria, Springfield, and Lincoln are considered "official", meaning they are the station of record for their respective locations. The other summaries are "supplemental", meaning another location in the area is the official climate station for the city.

[Peoria](#) -- Peoria International Airport

[Springfield](#) -- Abraham Lincoln Capital Airport

[Lincoln](#) -- National Weather Service Office

[Champaign](#) -- University of Illinois-Willard Airport

[Decatur](#) -- Decatur Airport

[Lawrenceville](#) -- Lawrenceville-Vincennes International Airport

[Mattoon](#) -- Coles County Memorial Airport

Climate data for other cities is available at <http://w2.weather.gov/climate/xmacis.php?wfo=ilx>



Winter 2022-2023 (Dec-Feb) Look Ahead:

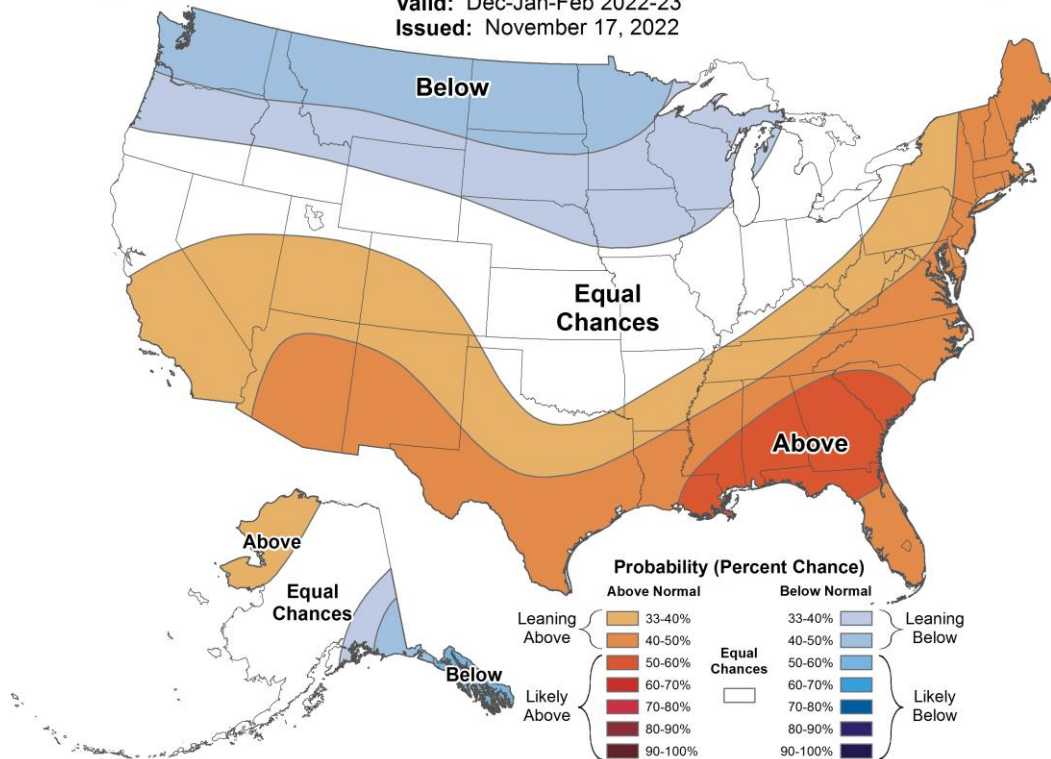
- Official outlooks from NOAA's Climate Prediction Center (CPC) for the upcoming winter season in central Illinois show equal chances for above, below, or near normal temperatures. Chances are elevated for above normal precipitation.



Seasonal Temperature Outlook



Valid: Dec-Jan-Feb 2022-23
Issued: November 17, 2022



Seasonal Precipitation Outlook



Valid: Dec-Jan-Feb 2022-23
Issued: November 17, 2022

