

# The World Historical Gazetteer

**Ruth Mostern**

**University of Pittsburgh**

*For presentation to the Getty International Terminology Working Group (ITWG)*

*October 24, 2024*



The screenshot shows the homepage of the World Historical Gazetteer. At the top left, there is a logo of a castle and a green badge that says "v3.0 beta" next to a "contact" link. The top navigation bar includes "Search", "Workbench", "Teaching", "Documentation", "About", "Data", "Register", and "Login". The main heading is "World Historical Gazetteer" with the tagline "linking knowledge about the past via place". Below this, a paragraph describes the platform's purpose. A search bar is prominently displayed with the text "Search Enter place name". To the right of the search bar is a map of Europe with a yellow highlighted area in the north. Below the map is a section titled "Selected Data Publications" with a "BROWSE ALL" button and a link to "Viabundus" with a brief description. On the left side, there are three main action buttons: "Search 2168983 places", "Build and publish collections of places", and "Teach about places". At the bottom left, there is a "NEWS & ANNOUNCEMENTS" section with a "view all" link. The footer contains the copyright notice "© 2019 - 2024 World Historical Gazetteer. All rights reserved. | Contact".

<https://whgazetteer.org>

- 70 linked datasets with a single PostgreSQL database supported by Elasticsearch indexes.
- In development since 2017 with funding primarily from the National Endowment for the Humanities.
- Version 3 launched in summer 2024.
- 1.8 million of our 2.7 million place records come the Getty Thesaurus of Geographical Names.

World Historical Gazetteer

Search Workbench Teaching Documentation About Data Register Login

Search Exactly los angeles

Advanced options

PLACE CATEGORIES: [SELECT ALL](#) [CLEAR ALL](#)

Select or clear place type categories to filter initial results

- Administrative entities (A)
- Cities, towns, hamlets (P)
- Sites, buildings, complexes (G)
- Roads, routes, rail... (R)
- Regions, landscape areas (L)
- Terrestrial landforms (T)
- Water bodies (H)

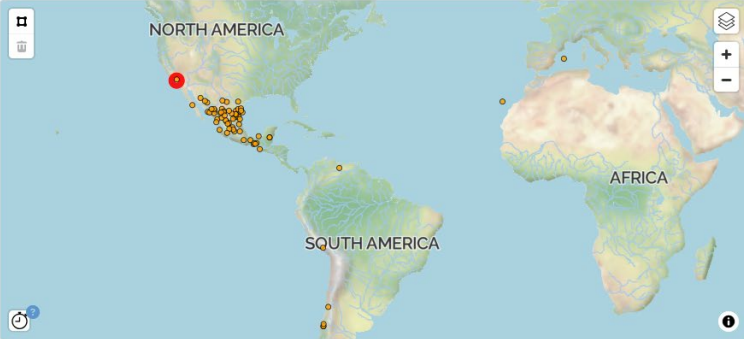
SPATIAL FILTER

None (choose type)

Filter Results

Place Types (7)

Countries (7)



Los Angeles 5 linked records Place Details

Variants (136): Angelopolis, City of Los Angeles, Cuidad De los Angeles, Cuidad De Los Angeles, El Pueblo, El Pueblo de la Reyna d... More

Type(s): inhabited places Country Codes: US Feature Classes: P

Chronology: 1750-1925, 1781-1781, 1781-1781, 1783-1905, 1800-1870, 1860-1920, 1860-1920, 1914-1941, 1914-1941, 1925-1925, 1945-2005, 2005-2005

Show unlinked results

© 2019 - 2024 World Historical Gazetteer. All rights reserved. | Contact



World Historical Gazetteer

Search Workbench Teaching Documentation About Data Register Login

Los Angeles; Лос Анђелес; Лос Андъелес; 로스앤젤레스 Permalink

This place is attested (so far) in the 5 sources listed below as having types , **Poblacion, city, inhabited place, populated place, and settlement**, with **131** distinct name variants, and a temporal extent of **1750CE to 9999CE**.

It lies at an elevation of about **84 metres** within the modern boundaries of **California and United States of America**, and within the [California coastal sage and chaparral](#) ecoregion and [Mediterranean Forests, Woodlands & Scrub](#) biome.

5 Sources

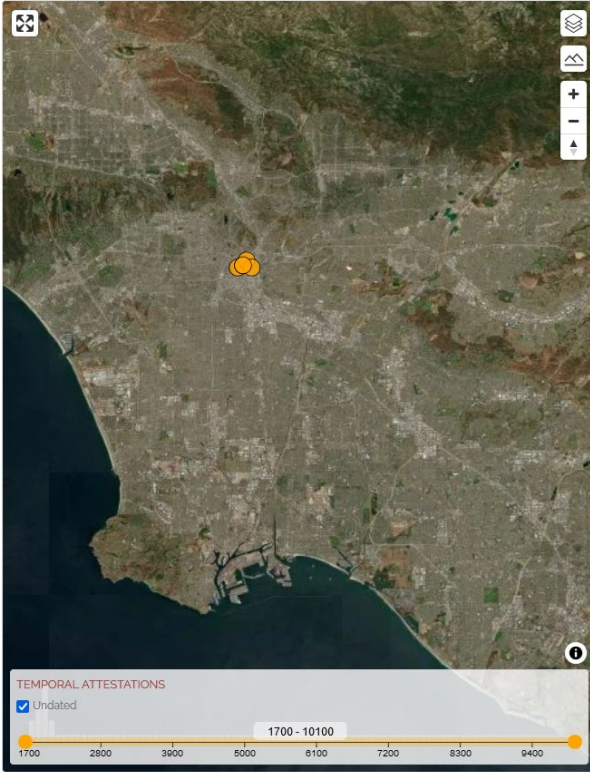
in: [Turtle Island Decolonized](#)  
**Yaanga** Los Angeles  
 Coordinates:   
 Type:  
 Chronology: 2014-9999

in: [DK Atlas of World History](#)  
**Los Angeles**  
 Coordinates:   
 Type: settlement  
 Chronology: 1800-1870, 1783-1905, 1860-1920, 1860-1920, 1925-1925, 1750-1925, 1914-1941, 1914-1941, 1945-2005, 2005-2005

in: [HGIS de las Indias \(lugar\)](#)  
**Los Angeles**  
 Coordinates:   
 Type: Poblacion  
 Chronology: 1781-1781

in: [Getty TGN \(partial\)](#)  
**Los Angeles** Losandzeloza; Pueblo de Nuestra Señora la Reina de los Angeles de Porciuncula; Rosanzerusu-shi; Town of Our... More  
 Coordinates:   
 Types: inhabited place, city

in: [GeoNames cities \(500\)](#)  
**Los Angeles** LA.; LA; LAX; Angelopolis; Cuidad De Los Angeles; Cuidad De los Angeles; El Pueblo de Nuestra Senora La Rei... More  
 Coordinates:



TEMPORAL ATTESTATIONS

Undated

1700 - 10100

© 2019 - 2024 World Historical Gazetteer. All rights reserved. | Contact



5 Sources

in: [Turtle Island Decolonized](#)  
**Yaanga** Los Angeles  
 Coordinates:   
 Type:  
 Chronology: 2014-9999

in: [DK Atlas of World History](#)  
**Los Angeles**  
 Coordinates:   
 Type: settlement  
 Chronology: 1800-1870, 1783-1905, 1860-1920, 1860-1920, 1925-1925, 1750-1925, 1914-1941, 1914-1941, 1945-2005, 2005-2005

in: [HGIS de las Indias \(lugar\)](#)  
**Los Angeles**  
 Coordinates:   
 Type: Poblacion  
 Chronology: 1781-1781

in: [Getty TGN \(partial\)](#)  
**Los Angeles** Losandzeloza; Pueblo de Nuestra Señora la Reina de los Angeles de Porciuncula; Rosanzerusu-shi; Town of Our... More  
 Coordinates:   
 Types: inhabited place

Dataset Profile

**Title:** Getty TGN (partial)

**Description:** 1.8m records from Getty Thesaurus of Geographic Names (2016)

**WHG Owner:** WHG Admin

**Creator:** [Getty Research Institute]

**This dataset is too large to be displayed.**

# 1.

The screenshot shows the 'Reconciliation Review' page for the record 'Acahuitla'. The interface includes a map on the left showing the location in Mexico, and a metadata panel on the right. The metadata panel displays the following information:

- WHG place id: 8175321
- Source id: decm2883
- Name variants: Acahuitla; Acachiauhtlan; San Antonio Acachautla;
- Modern countries: Mexico (México);
- Place type(s): Estancia ();
- Earliest/latest: 1500 / 1599

The right panel also shows a 'PASS 1' status and a 'no match' result. The title is 'San Antonio Acachautla, Teloloapan' and the Wikidata ID is 'Q20133727'. The description is '(en) human settlement in Mexico'.

# 2.

The screenshot shows the 'Linked records' page for the record 'Baghdad'. The interface displays a list of linked records with their titles, variants, and types. The records are as follows:

- gn500 (227565):** variants: 바그다드, 巴格达, バグダード, බග්දාද, பக்தாத், बगदाद, باغداد, بغداد, بەغداد, باغداد, Багдад, Багдад, Βαγδάτιη, paktat, b-ghdad, bghdad, bagudado, bageudadeu, bagadada, ba ge da, Lungsod ng Baghdad, Bexda, Beghdad, Bağdat, Bağdad, Baghdād, Baghdad, Bagdād, Bagdá, Bagdod, Bagdatum, Bagdate, Bagdat, Bagdado, Bagdadas, Bagdad, Bagda, BGW ; type(s): populated place *passo*
- ★ tgn\_filtered\_01 (5799483):** variants: بغداد, بەغداد, Beghdad, Baghdād, Baghdad, Bagdad ; type(s): inhabited place,city,religious center *passo*
- black (81764):** variants: Baghdad ; type(s): settlement *passo*
- ds\_1365 (7555002):** variants: Bagdad ; type(s): city *passo*
- hced\_o6Jan (7685568):** variants: Baghdad ; type(s): *passo*
- Truhart (7137691):** variants: Bagdad *passo*

The bottom of the page shows a scale bar for 5000 km and a copyright notice: © 2019 - 2024 World Historical Gazetteer. All rights reserved. | Contact

Linking records in the World Historical Gazetteer is a two-step algorithmically-assisted but human-authored process. Contributors attest links with Wikidata and Geonames records to enhance their datasets with alternative names and add IDs, then attest links with records in the WHG index. The Getty TGN features prominently in this step. If there are no links, contributions become new seed records.

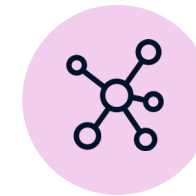
# The WHG Combines Seven Elements



Structured and granular temporal information



Attestations drawn from historical sources by researchers



Multiple attestations linked using system tools



Faceted search across datasets at the level of the record



Global and historical coverage



A Linked Data publishing platform for smaller, specialist historical gazetteers



Machine access to data via an API

# Enriching WHG– TGN Connections

- We are developing an ingestor for enormous datasets like TGN that will upload cloned data on a set schedule. Our prototype extracts records and rapidly creates and updates tables of unique toponyms, attestations, and Normalized Place Records. We aim to index all 5 million+ TGN toponyms with their related attestations.
- We are scoping migration to a new Vespa vector database to support phonetic and semantic searching and to streamline the reconciliation and accessioning process.
- Might TGN establish links to the WHG index?

# Get Involved

- Publish datasets
- Make place collections and dataset collections
- use the WHG for teaching and submit lesson plans for publication
- Spread the word in your communities
- Let us know if you want a workshop
- Engage on Github  
(<https://github.com/WorldHistoricalGazetteer/whg3>)
- Discuss an API integration
- Write us into grants and contracts.