


































UNIVERSITY OF LEEDS










































































| | |
|-----|---------------------------------------------------------------------------------------------------------------------------------------------------------------------------------------------------------------------------------------------------------------------------------------------------------------------------------------------------------------------------------------------------------------------------|
| 24 | Accommodation Office: Facilities Directorate Building |
| 73 | Advancement: E C Stoner Building |
| 78 | Arabic, Islamic and Middle Eastern Studies: Michael Sadler Building |
| 60 | Art Gallery, The Stanley and Audrey Burton: Parkinson Building |
| 92 | Astbury Building   GNT |
| 58 | Baines Wing     GNT |
| 33 | Beech Grove House   GNT |
| 81 | Beech Grove Terrace 18   GNT |
| 93 | Biological Sciences: L C Miall Building (also in 89, 90, 91, 92, 94) |
| 64 | Blenheim Terrace   (11-14, 17, 18) |
| 80 | Botany House (13-15 Beech Grove Terrace)   |
| 53 | Bragg Centre for Materials Research: Sir William Henry Bragg Building |
| 23 | Bright Beginnings Childcare Centre   GNT |
| 59 | Brotherton Library (access via Parkinson Building  , (60))    GNT |
| 19 | Business School: Maurice Keyworth Building (also in 10-12 & 14-20 Cromer Terrace (27) , 16 & 22 Clarendon Place (25) , 18-26, 21-23 & 31 Lyddon Terrace (22), 15, 18, 20, 85) |
| 15 | Business School – Centre for Decision Research: Charles Thackrah |
| 22 | Business School – Centre for Employment Relations, Innovation and Change: 31 Lyddon Terrace |
| 27 | Business School – Centre for International Business: 14-20 Cromer Terrace |
| 15 | Business School – Centre for Enterprise and Entrepreneurship: Charles Thackrah |
| 25 | Business School – Confucius Business Institute: 22 Clarendon Place |
| 15 | Business School – Executive Education: Charles Thackrah |
| 27 | Business School – India and South Asian Business Centre: 10-12 Cromer Terrace |
| 22 | Business School – Professional Development Hub: 26 Lyddon Terrace |
| 22 | Business School – Professional Services Sector: 20 Lyddon Terrace |
| 22 | Business School – Research and Innovation Office, Faculty Graduate School: 21 Lyddon Terrace |
| 27 | Business School – White Rose East Asia Centre: 14-20 Cromer Terrace |
| 26 | Careers Centre: 5-7 Cromer Terrace   GNT |
| 72 | Cavendish Road 3-9   (7) GNT |
| 76 | Cavendish Road 6-10    GNT |
| 46 | Cemetery Lodge (Praying Facility)  GNT |
| 107 | Central Village  |
| 62 | Chaplaincy: Emmanuel Centre; Catholic Chaplaincy: 5-7 St Mark's Avenue (111) ; Jewish Chaplaincy: Hillel House (11)  |
| 86 | Charles Morris Hall, comprising: Dobree House; Storm Jameson Court, East & West; and Whetton House |
| 15 | Charles Thackrah Building     |
| 48 | *Chemical and Process Engineering     GNT |
| 55 | Chemistry    GNT |
| 55A | Chemistry West Block   GNT |
| 108 | CitySide |

| | |
|-----|---------------------------------------------------------------------------------------------------------------------------------------------------------------------------------------------------------------------------------------------------------------------------------------------------|
| 49 | Civil Engineering & WC GNT |
| 20 | Clarendon Building  & WC |
| 25 | Clarendon Place & £ (19-21, at rear) |
| 36 | Cleaning Services: 28 University Road |
| 34 | Clothworkers' Building Central & Link  & WC GNT |
| 56 | Clothworkers' Building North & WC |
| 35 | Clothworkers' Building South & £ & WC (radar key) GNT |
| 75 | *Clothworkers' Centenary Concert Hall & WC GNT  |
| 71 | Coach House (rear 5-9 Hillary Place) & WC |
| 77 | Communications Team: Marjorie and Arnold Ziff Building |
| 53 | Computing: Sir William Henry Bragg Building |
| 100 | Conference Auditorium & WC |
| 27 | Cromer Terrace & WC |
| 27 | Cromer Terrace Fitness Studio: 22 Cromer Terrace & WC |
| 35 | Cultural Institute: Clothworkers' Building South |
| 95 | Digital Education Service: Worsley Building |
| 95 | Dentistry and Dental Hospital: Worsley Building |
| 34 | Design: Clothworkers' Building Central (also in 21, 35) |
| 55A | Disability Services: Chemistry West Block |
| 84 | Earth and Environment: Maths/Earth and Environment Building (also in 1, 6, 48, 88) |
| 78 | East Asian Studies: Michael Sadler Building |
| 73 | E C Stoner Building  & WC GNT |
| 70 | Education: 5-9 Hillary Place |
| 95 | Educational Engagement: Worsley Building also in (also in 73) |
| 83 | *Edward Boyle Library   & WC GNT  |
| 51 | Electronic and Electrical Engineering & £ (at rear) & WC GNT  |
| 22 | Ellerslie Global, comprising: the Hall; 15-19 Lyddon Terrace; and 37-41 Lyddon Terrace |
| 62 | Emmanuel Centre  & WC GNT |
| 47 | Energy Building & WC |
| 76 | English: 6-10 Cavendish Road (also in 5-9 Cavendish Road (72), 61, 69, 78) |
| 58 | Equality and Inclusion Unit: Baines Wing |
| 12 | Esther Simpson Building   & WC  |
| 24 | Facilities Directorate: Facilities Directorate Building & WC |
| 24 | Facilities Management Service Desk: Facilities Directorate Building |
| 72 | Faculty of Arts, Humanities and Cultures Office: 3 Cavendish Road |
| 93 | Faculty of Biological Sciences Reception: L C Miall Building |
| 19 | Faculty of Business Reception: Maurice Keyworth Building |










| | |
|-----|----------------------------------------------------------------------------------------------------------------------------------------------------------------------------------------------------------------------------------------------------------------------------------------------------------------|
| 47 | Faculty of Engineering and Physical Sciences: Energy Building |
| 88 | Faculty of Environment Office: Priestley Building |
| 95 | Faculty of Medicine and Health Office: Worsley Building |
| 81 | Faculty of Social Sciences: 18 Beech Grove Terrace |
| 5 | Fairbairn House – MacMillan Wing GNT |
| 6 | *Fairbairn House – Main Building   GNT |
| 3 | Fairbairn House – Suite A   GNT |
| 1 | Fairbairn Site Blocks A, C, D, E, Hallas Wing GNT |
| 95 | Finance: Worsley Building |
| 38 | Fine Art, History of Art and Cultural Studies    GNT |
| 104 | Finsbury Road Building |
| 102 | Food Science and Nutrition (also in 55,73)   GNT |
| 78 | French: Michael Sadler Building |
| 90 | Garstang Building  GNT |
| 90 | Geography: Garstang Building (also in 89, 91, 93) |
| 78 | German, Russian and Slavonic Studies: Michael Sadler Building |
| 95 | Go Higher West Yorkshire: Worsley Building |
| 57 | *Great Hall   GNT |
| 17 | Gryphon Sports Centre   |
| 103 | Health and Safety Services: 5-9 Willow Terrace Road |
| 95 | Health Sciences Library: Worsley Building |
| 95 | Healthcare: Worsley Building (also in 58) |
| 73 | HELIX: E C Stoner Building |
| 44 | Henry Price Residences   |
| 70 | Hillary Place 5-9   GNT |
| 78 | History: Michael Sadler Building (also in 60) |
| 65 | Hopewell House (173 Woodhouse Lane)   |
| 95 | Human Resources: Worsley Building (also in 24) |
| 9 | Hyde Terrace 30/32   GNT |
| 60 | Institute for Medieval Studies: Parkinson Building |
| 43 | Institute for Transport Studies: 34-40 University Road (also in 69)   GNT |
| 64 | Inter-Disciplinary Ethics Applied Centre: 17 Blenheim Terrace |
| 77 | International Office and International Student Office: Marjorie and Arnold Ziff Building |
| 77 | International Pathways Centre: Marjorie and Arnold Ziff Building |
| 91 | Irene Manton Building    GNT |
| 78 | Italian: Michael Sadler Building |
| 2 | IT Fairbairn Site   GNT |
| 73 | IT Service Desk: E C Stoner Building |
| 74 | IT Services   |

| | |
|------------|-------------------------------------------------------------------------------------------------------------------------------------------------------------------------------------------------------------------------------------------------------------------------------------------------------------------------------------------------------------------------------------------------------------------------------------------------------------------------------------------------------------------------------------------------------------------------------------------------------------------------------------------------------------------------------------------------------------------------|
| 105 | Jerusalem Chapel |
| 93 | L C Miall Building   |
| 63 | Laidlaw Library     |
| 78 | Languages, Cultures and Societies: Michael Sadler Building (also in 60) |
| 60 | Language Centre: Parkinson Building |
| 78 | Languages for All: Michael Sadler Building |
| 16 | Law: Liberty Building |
| 58 | Leeds Arts and Humanities Research Institute (LAHRI): Baines Wing |
| 55A | Leeds Assessment Centre: Chemistry West Block |
| 77 | Leeds Doctoral College: Marjorie and Arnold Ziff Building |
| 97 | Leeds General Infirmary – Clarendon Wing; Martin Link (109) |
| 58 | Leeds Institute for Teaching Excellence (LITE): Baines Wing (also in 77) |
| 95 | Leeds Institute of Clinical Trials Research (LICTR): Worsley Building |
| 96 | Leeds Institute of Cardiovascular and Metabolic Medicine (LICAMM) : LIGHT Building (also in 95) |
| 95 | Leeds Institute of Data Analytics (LIDA): Worsley Building |
| 95 | Leeds Institute of Health Sciences (LIHS): Worsley Building |
| 95 | Leeds Institute of Medical Education (LIME): Worsley Building |
| 109 | Leeds Institute of Rheumatic & Musculoskeletal Medicine (LIRMM): Martin Link (also in 95) |
| 65 | Leeds International Piano Competition: 169b Woodhouse Lane |
| 82 | Leeds Social Sciences Institute: Social Sciences Building |
| 110 | Leeds Student Medical Practice: off Blenheim Walk |
| 32 | *Leeds University Union         |
| 16 | Liberty Building  |
| | Library (59, 63, 83, 95) |
| 77 | Lifelong Learning Centre: Marjorie and Arnold Ziff Building (also in 33) |
| 40 | Lifton Place 4  |
| 41 | Lifton Place 5-7   |
| 42 | Lifton Villas (1-3 Lifton Place)   |
| 96 | LIGHT Building   |
| 78 | Linguistics and Phonetics: Michael Sadler Building |
| 30 | Lyddon Hall comprising: the Hall; 13-31 Cromer Terrace (27); 10, 17 & 27 Clarendon Place (25); and 32 Springfield Mount (10) |
| 22 | Lyddon Terrace (18-26)   |
| 13 | Marks & Spencer Company Archive: Michael Marks Building |
| 77 | *Marjorie and Arnold Ziff Building      |
| 95 | Marketing Team: Worsley Building |
| 84 | Mathematics: Maths/Earth and Environment Building (also in 73) |
| 84 | Maths/Earth and Environment Building   |

| | | |
|-----|-------------------------------------------------------------------------------------------------------------------------------------------------------------------------------------------------------------------------------------------------------------|-------------------------------------------------------------------------------------------------------------------------------------------------------------------------------------------------------------------------------------------------------------------------------------------------------------------------------------------------------------------------------------------------------------------------------------------------------------------------------------------------------------|
| 19 | *Maurice Keyworth Building |     |
| 50 | Mechanical Engineering |    (radar key)  |
| 56 | Media and Communication: Clothworkers' Building North | |
| 50A | Medical and Biological Engineering | |
| 95 | Medicine: Worsley Building | |
| 13 | *Michael Marks Building |     |
| 78 | *Michael Sadler Building |     |
| 106 | Multi-storey Car Park | |
| 75 | *Music and Clothworkers' Centenary Concert Hall |     |
| 100 | Muslim Prayer Hall: Conference Auditorium – Green Room (also in Cemetery Lodge (46)) |  |
| 4 | National Centre for Atmospheric Science Annex | |
| 6 | National Centre for Atmospheric Science (NCAS): Fairbairn House – Main Building (also in 4) | |
| 85 | Newlyn Building |   |
| 66 | *NEXUS Building |   |
| 103 | Occupational Health Service: 5-9 Willow Terrace Road | |
| 58 | Organisational Development and Professional Learning: Baines Wing (also in 55) | |
| 60 | *Parkinson Building |       |
| 31 | *PCI & stage@leeds |     |
| 31 | Performance and Cultural Industries: PCI & stage@leeds (also in 35) | |
| 78 | Philosophy, Religion and the History of Science: Michael Sadler Building (also in 58, 80) | |
| 53 | Physics and Astronomy: Sir William Henry Bragg Building | |
| 69 | Physics Research Deck |    |
| 82 | Politics and International Studies: Social Sciences Building | |
| 88 | Priestley Building (  also possible via Maths/Earth and Environment (84) from NSCAR) |    |
| 88 | Priestley International Centre for Climate: Priestley Building | |
| 89 | Print and Copy Bureau: Roger Stevens Building | |
| 37 | Psychology |     |
| 95 | Purchasing: Worsley Building (also in 24) | |
| 77 | Quality Assurance: Marjorie and Arnold Ziff Building | |
| 29 | Refectory |      |
| 66 | Research and Innovation Service: NEXUS Building | |
| 24 | Residential Services: Facilities Directorate Building | |
| 89 | *Roger Stevens Building |      |
| 64 | Secretariat (including Legal Advisor): 11-14 Blenheim Terrace | |
| 65 | Security Office: 175 Woodhouse Lane |  |
| 53 | Sir William Henry Bragg Building |   |

| | |
|------|-----------------------------------------------------------------------------------------------------------------------------------------------------------------------------------------------------------------------------------------------------------------------------------------|
| 63 | Skills@Library: Laidlaw Library |
| 82 | Social Sciences Building   GNT |
| 82 | Sociology and Social Policy: Social Sciences Building |
| 78 | Spanish, Portuguese and Latin American Studies: Michael Sadler Building |
| 101 | Sport and Physical Activity: The Edge (also in 17, 27 (22 Cromer Terrace), 105) |
| 10 | Springfield Mount |
| 28 | Staff Counselling: University House |
| 31 | stage@leeds: PCI & stage@leeds |
| 60 | Stanley and Audrey Burton Art Gallery: Parkinson Building |
| 95 | Strategy and Planning: Worsley Building |
| 25 | Student Counselling Centre: 19-21 Clarendon Place (also in 40) |
| 77 | Student Education Service: Marjorie and Arnold Ziff Building (also in 25, 33) |
| 21 | St Wilfrids Chapel  |
| 32 | Stylus: Leeds University Union |
| 101* | The Edge  GNT |
| 41 | The Wellbeing Hub: 5-7 Lifton Place |
| 73 | Trade Union Offices: E C Stoner Entrance 3 |
| 24 | Transformation Office: Facilities Directorate Building (also in 9) |
| 60 | Translation Studies: Parkinson Building |
| 60 | Treasures of the Brotherton: Leeds University Library Gallery, Parkinson Building |
| 67 | UNIPOL: 155-157 Woodhouse Lane |
| 57 | University Archive: Great Hall (also in 60) |
| 28 | University House ( via Refectory (29)) |
| 28 | University of Leeds Conferences and Events: University House |
| 36 | University Road 28  GNT |
| 77 | Vice-Chancellor and Executive Officers: Marjorie and Arnold Ziff Building |
| 103 | Wellbeing, Safety and Health: 5-9 Willow Terrace Road |
| 18 | Western Lecture Theatre  GNT |
| 103 | Willow Terrace Road 5-9  GNT |
| 94 | Willow Terrace Labs, Biological Sciences  |
| 67 | Woodhouse Lane 153-157 |
| 65 | Woodhouse Lane 169-177  (173, 175) |
| 61 | Workshop Theatre  |
| 95 * | Worsley Building   GNT  |
| 25 | Yorkshire Universities: 22 Clarendon Place |

Key to symbols

| | | | |
|-----------------------------------------------------------------------------------|-----------------------------------------------------------------------------------------------|-----------------------------------------------------------------------------------|--------------------------------|
|  | Coffee bars |  | Accessible toilet |
|  | Computer clusters |  | Accessible entrance |
| * | Key navigational building (pictured overleaf) |  | Accessible entrance and toilet |
|  | Prayer or contemplation. Also at Chancellor's Court and St George's Fields (not listed) |  | Gender Neutral Toilets |
|  | Baby-changing facilities |  | Safe Spaces |
| | |  | Cultural Attractions |

Occupants are shown against the building housing their main reception.

'Accessible entrance' refers only to the entrance and does not imply a fully accessible building

Copies of the campus map can be obtained from Disability Service, Leeds University Union helpdesk, Parkinson Building information point, Student Information Points.

For more information or a large-print version of the map directory, see www.leeds.ac.uk/campusmap

The campus is on a steeply sloping site and details of level cannot easily be shown on the map; visitors are advised to check with the person they are visiting for the best route to their destination.

However, a step-free route and a fully accessible north-south route are indicated on the map.

If you require access to a specific facility not listed, please visit the Equality Policy Unit website at <https://equality.leeds.ac.uk>

Feedback on the map or campus wayfinding system can be sent to epi@leeds.ac.uk

Updated August 2024

100% recycled

This leaflet is printed
on 100% recycled paper



When you have finished with
this leaflet please recycle it