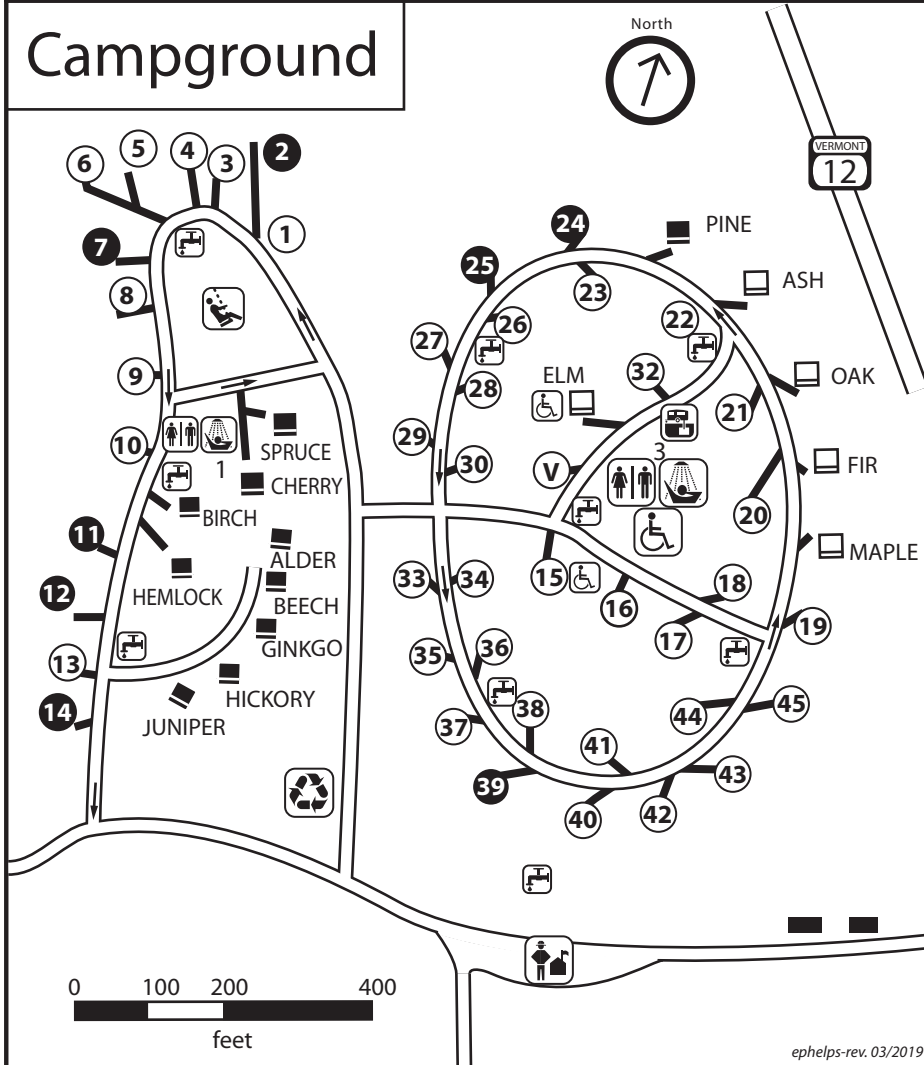


# Elmore State Park

Lake Elmore, Vermont

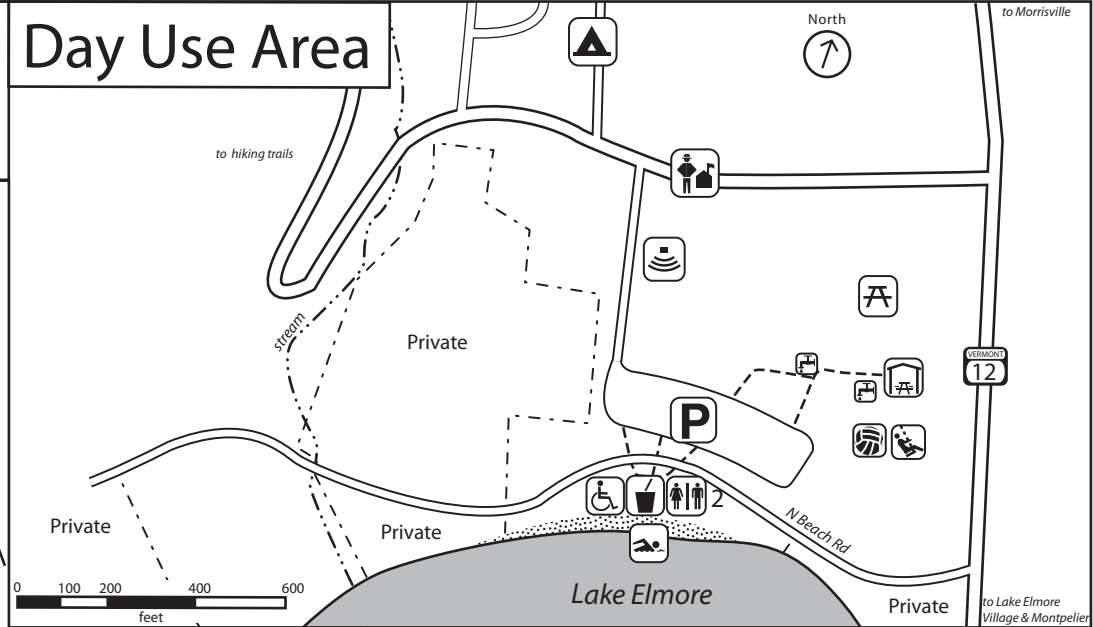


## Campground

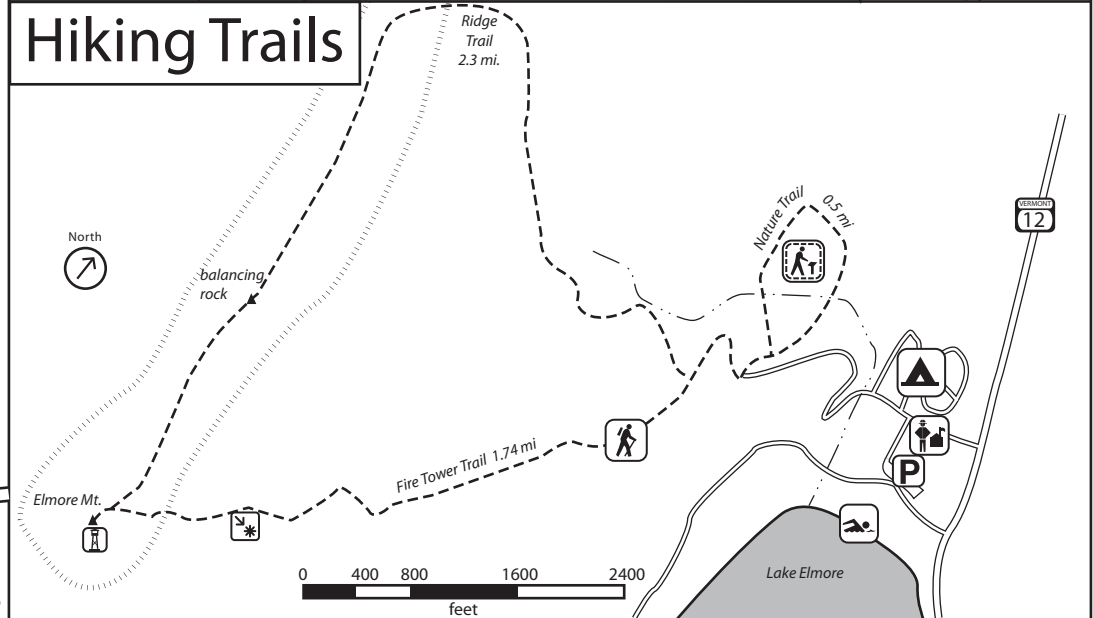


ephelps-rev. 03/2019

## Day Use Area



## Hiking Trails



- |                |               |                       |                        |                |                    |
|----------------|---------------|-----------------------|------------------------|----------------|--------------------|
| Park office    | Prime lean-to | Wheelchair accessible | Program amphitheater   | Picnic shelter | Trailhead          |
| Campground     | Lean-to       | Volunteer Site        | Trash/Recycling center | Picnic area    | Self-guiding trail |
| Prime campsite | Restrooms     | RV Sanitary Station   | Traffic direction      | Concession     | Swings             |
| Campsite       | Showers (\$)  | Drinking water        | Parking                | Swimming area  | Volleyball         |
|                |               |                       |                        | Lookout tower  | Former cabin site  |

## Elmore State Park

**Welcome** to Elmore State Park. The Town of Lake Elmore calls itself “The Beauty Spot of Vermont.” Located in the southeastern part of Lamoille County, Elmore is 23,040 acres, or approximately 36 square miles of mostly forest and agricultural land. Lake Elmore and Elmore Mountain, which rises almost from the lake’s shore, are prominent features of the town.

Lake Elmore, 219 acres in size, drains into the Lamoille River through Pond Brook. The lake is a warm water fishery, and favored by both motorized and paddle boaters. Elmore Mountain’s summit (elev. 2,608 feet) is the site of one of Vermont’s few remaining fire towers. The mountain is part of the Worcester Range and offers hikers spectacular views.

The Park had its beginning in 1936 when the town of Elmore and local citizens made a gift of 30 acres on Lake Elmore to the State of Vermont. A picnic and beach area were soon built. Today, with more than 700 acres, Elmore State Park is a popular recreation facility.

### Park Amenities

- 45 campsites
- 15 lean-tos
- Full restroom facilities with (fee) showers
- Firewood available
- Swimming beach with concession and boat rentals

### Hiking in the Park

*Summit via Fire Tower Trail* - distance from trailhead parking lot to:

- Ridge Trail - 0.32 mi, easy
- End of forest road - 0.47 mi, easy
- Cabin site - 1.58 mi, moderate (some steep parts)
- Fire tower - 1.9 mi, last .16 mi difficult with very steep and rocky sections

*Summit via Ridge Trail* - distance from trailhead parking lot to:

- Ridge Trail - 0.32 mi, easy
- Fire tower - 2.3 miles, moderate

*Fire Tower to Balancing Rock* - 0.52 mi

### For More Information contact:

**Elmore State Park**

**856 VT Rt. 12**

**PO Box 93**

**Lake Elmore, VT 05657**

**(802) 888-2982 (Operating Season)**

**or call**

**VT State Parks Reservation Center**

**(888) 409-7579 M-F 9 AM- 4 PM**

**[www.vtstateparks.com](http://www.vtstateparks.com)**



To request this publication in Braille or alternate visual format, please contact

[parks@vermont.gov](mailto:parks@vermont.gov)

VT TDD Relay Dial 7-1-1

Printed on recycled paper.

02/2016 ERP

---

---

# Elmore State Park Map & Guide



**Operating Season:  
Memorial Day Weekend-  
Indigenous People’s Day**

Camping  
Hiking  
Swimming  
Picnicking  
Group Events  
Boat Rentals

---

---