The following emission and monitor location maps were provided by:

Colorado Department of Public Health and Environment
Air Pollution Control Division
Technical Services Program

Please contact Patrick Reddy (patrick.reddy@state.co.us), Gordon Pierce (Gordon.Pierce@state.co.us) or Brian Blaser (blaser.brian@gmail.com) publication.

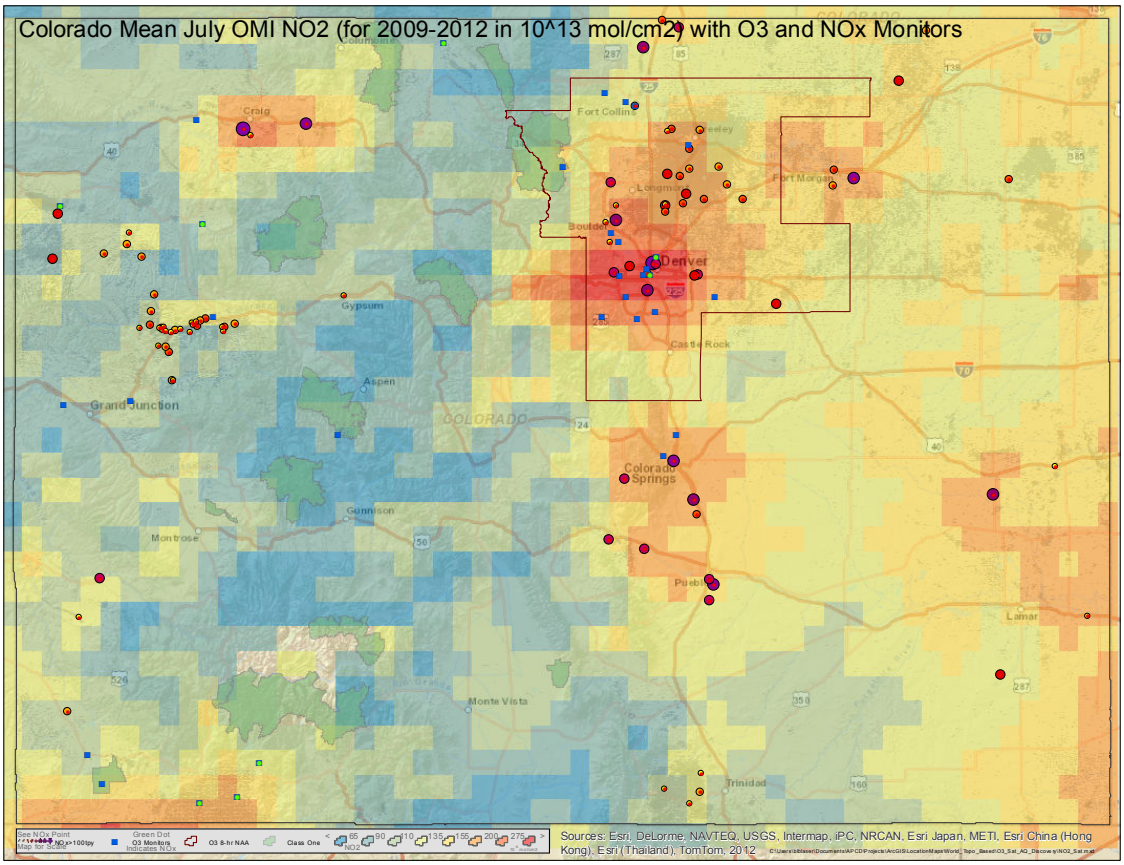
Colorado Mean July OMI NO2 (for 2009-2012 in 10^13 mol/cm2) with O3 and NOx Monitors
Craig
Fort Collins
Greeley
Fort Morgan
Longmont
Boulder
Denver
Gypsum
Castle Rock
Aspen
Grand Junction
COLORADO
Colorado Springs
Gunnison
Montrose
Pueblo
Lamar
Monte Vista
Trinidad
See NOx Point Emitters NOx>100tpy Map for Scale
Green Dot O3 Monitors Indicates NOx
O3 8-hr NAA
Class One
< 65 90 110 135 155 200 275 >
NO2
Sources: Esri, DeLorme, NAVTEQ, USGS, Intermap, iPC, NRCAN, Esri Japan, METI, Esri China (Hong Kong), Esri (Thailand), TomTom, 2012

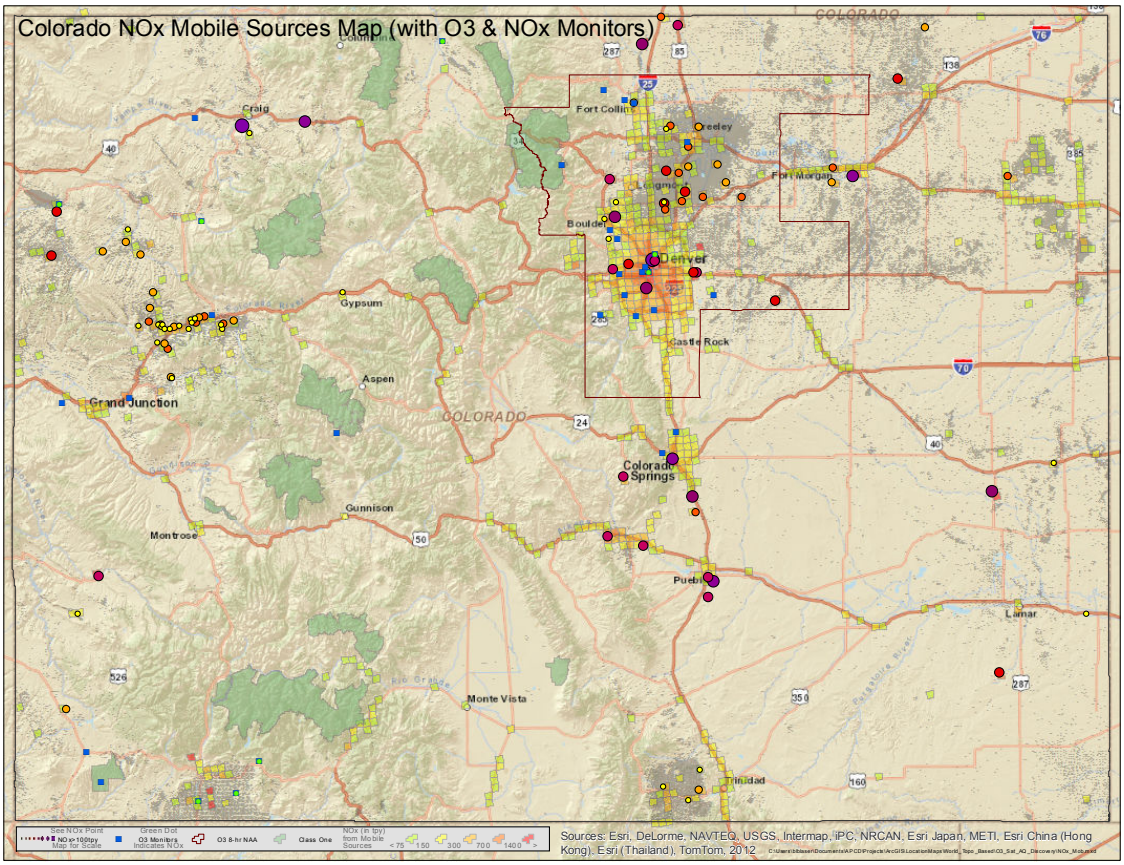
Colorado NOx Mobile Sources Map (with O3 & NOx Monitors)
COLORADO
Craig
Fort Collins
Greeley
Fort Morgan
Longmont
Boulder
Denver
Gypsum
Castle Rock
Aspen
Grand Junction
COLORADO
Colorado Springs
Gunnison
Montrose
Pueblo
Lamar
Monte Vista
Trinidad
See NOx Point Map for Scale
NOx>100tpy
Green Dot Indicates NOx
O3 Monitors
O3 8-hr NAA
Class One
NOx (in tpy) from Mobile Sources
< 75
150
300
700
1400
>
Sources: Esri, DeLorme, NAVTEQ, USGS, Intermap, iPC, NRCAN, Esri Japan, METI, Esri China (Hong Kong), Esri (Thailand), TomTom, 2012

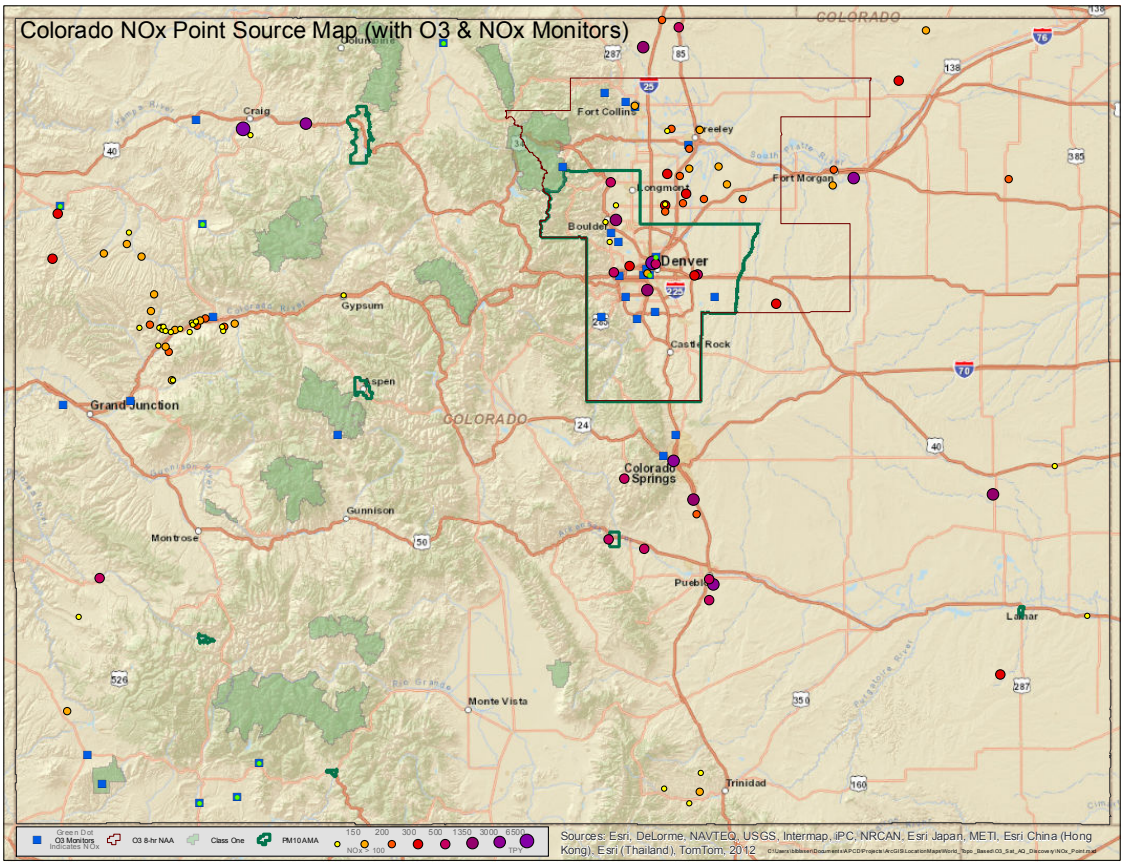
Colorado NOx Point Source Map (with O3 & NOx Monitors)
COLORADO
Craig
Fort Collins
Greeley
Fort Morgan
Longmont
Boulder
Denver
Gypsum
Castle Rock
Aspen
Grand Junction
COLORADO
Colorado Springs
Gunnison
Montrose
Pueblo
Lamar
Monte Vista
Trinidad
Green Dot Indicates NOx
O3 Monitors
O3 8-hr NAA
Class One
PM10AMA
150 200 300 500 1350 3000 6500
NOx 100
TPY
Sources: Esri, DeLorme, NAVTEQ, USGS, Intermap, iPC, NRCAN, Esri Japan, METI, Esri China (Hong Kong), Esri (Thailand), TomTom, 2012

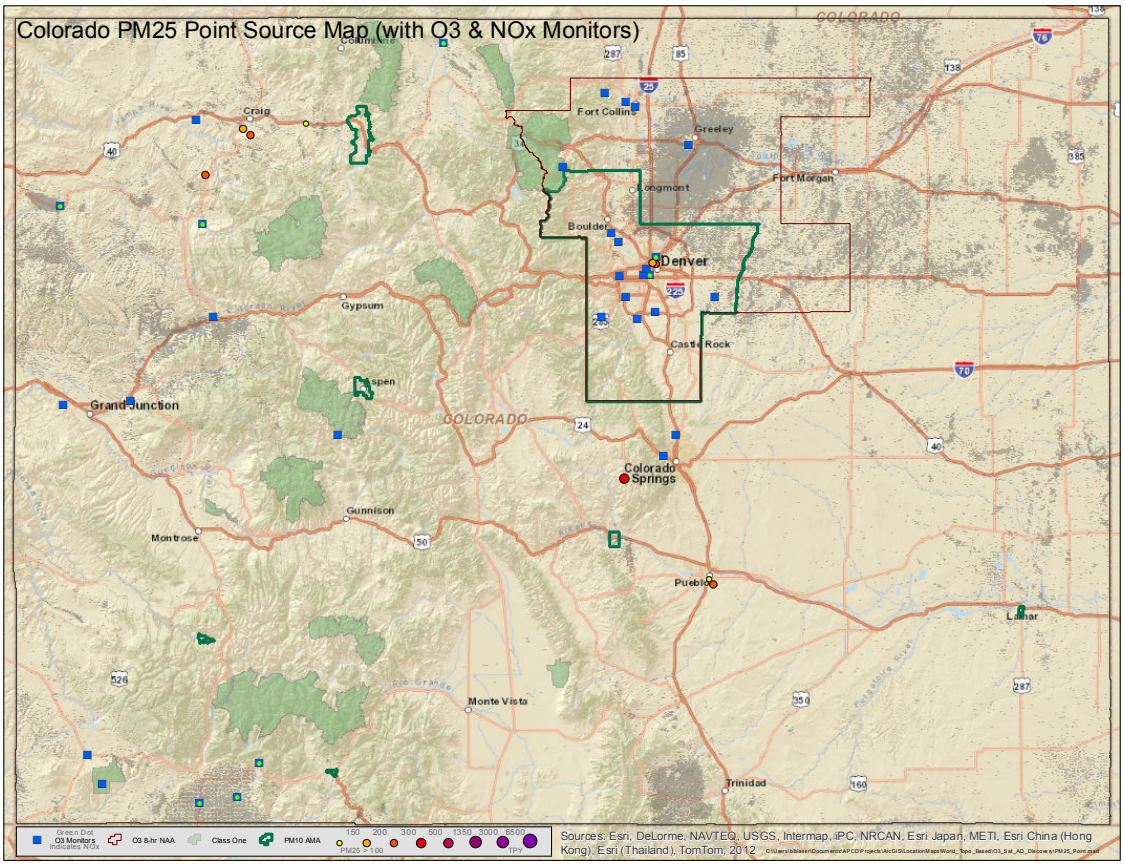
Colorado PM25 Point Source Map (with O3 & NOx Monitors)
COLORADO
Craig
Fort Collins
Greeley
Fort Morgan
Longmont
Boulder
Denver
Gypsum
Castle Rock
Aspen
Grand Junction
COLORADO
Colorado Springs
Gunnison
Montrose
Pueblo
Lamar
Monte Vista
Trinidad
Green Dot Indicates NOx
O3 Monitors
O3 8-hr NAA
Class One
PM10 AMA
150 200 300 500 1350 3000 6500
PM25 > 100
TPY
Sources: Esri, DeLorme, NAVTEQ, USGS, Intermap, iPC, NRCAN, Esri Japan, METI, Esri China (Hong Kong), Esri (Thailand), TomTom, 2012

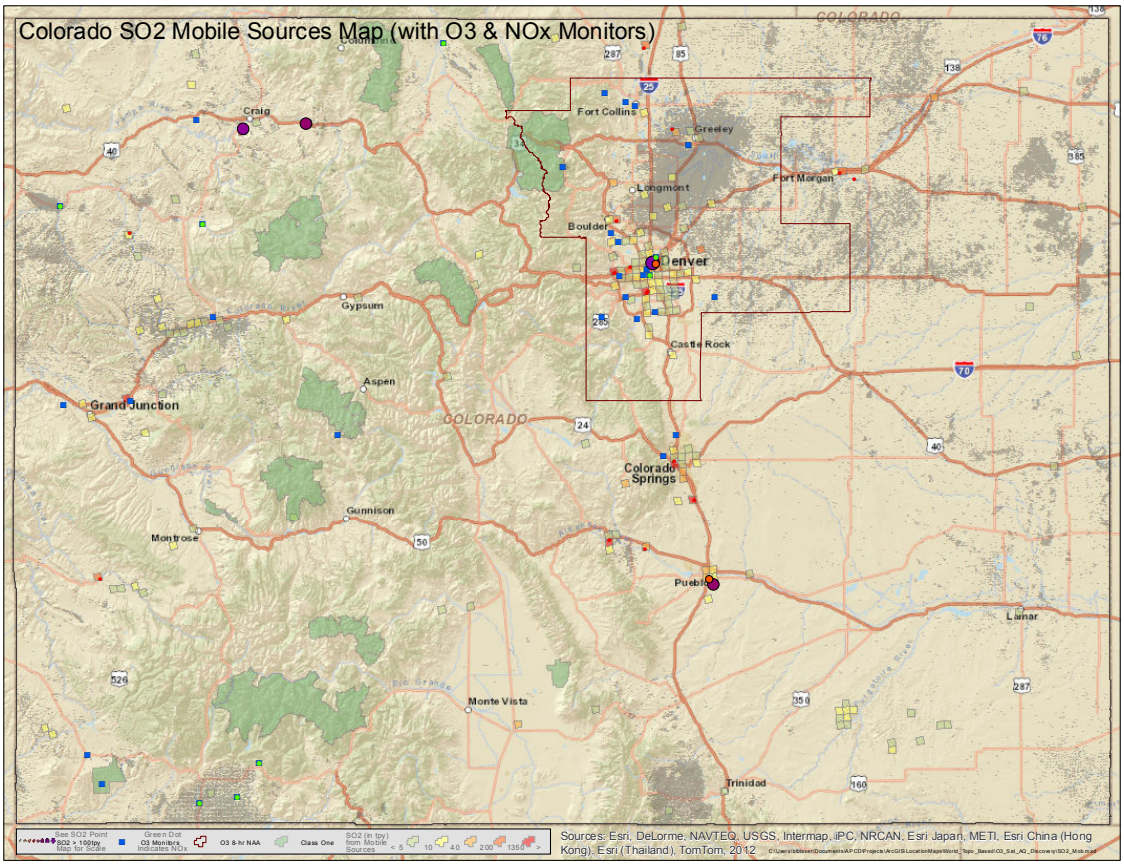
Colorado SO2 Mobile Sources Map (with O3 & NOx Monitors)
COLORADO
Craig
Fort Collins
Greeley
Fort Morgan
Longmont
Boulder
Denver
Gypsum
Castle Rock
Aspen
Grand Junction
COLORADO
Colorado Springs
Gunnison
Montrose
Pueblo
Lamar
Monte Vista
Trinidad
See SO2 Point Map for Scale
SO2 > 100tpy
Green Dot Indicates NOx
O3 Monitors
O3 8-hr NAA
Class One
SO2 (in tpy) from Mobile Sources
< 5
10
40
200
1350
>
Sources: Esri, DeLorme, NAVTEQ, USGS, Intermap, iPC, NRCAN, Esri Japan, METI, Esri China (Hong Kong), Esri (Thailand), TomTom, 2012

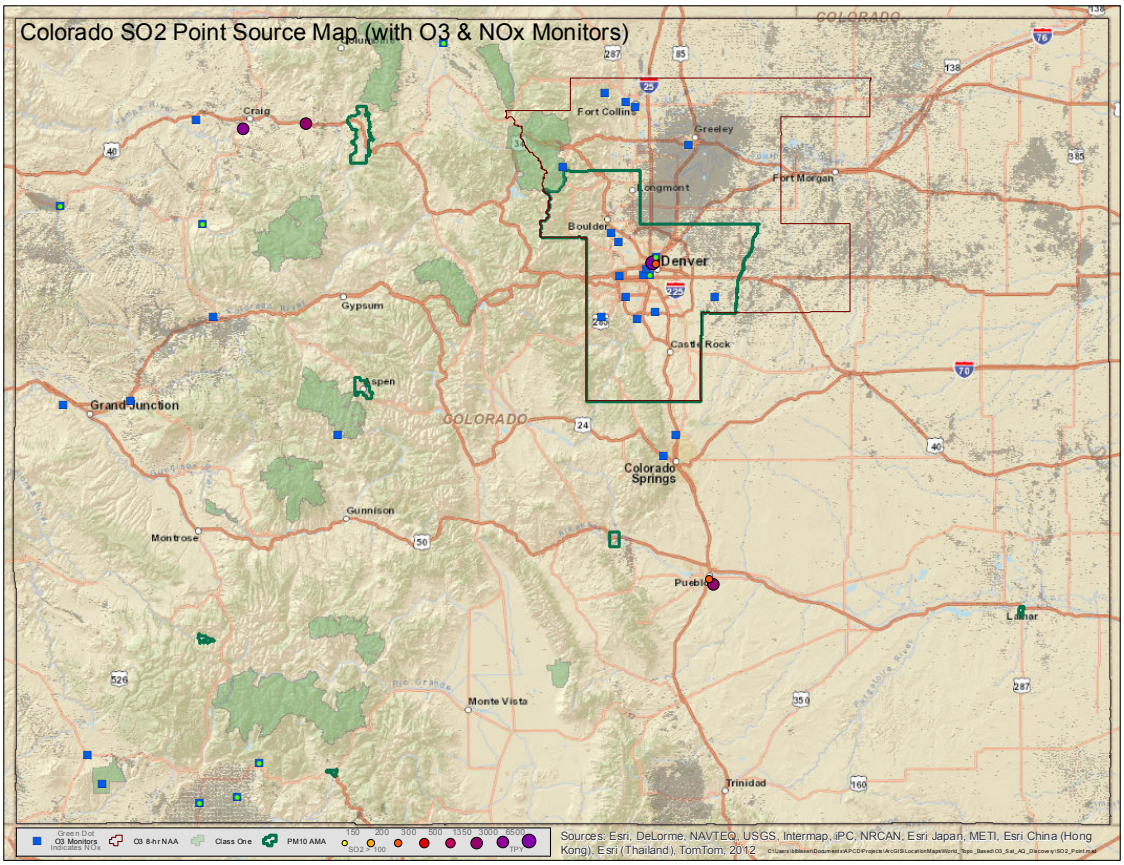
Colorado SO2 Point Source Map (with O3 & NOx Monitors)
COLORADO
Craig
Fort Collins
Greeley
Longmont
Fort Morgan
Boulder
Denver
Gypsum
Castle Rock
Aspen
Grand Junction
COLORADO
Colorado Springs
Gunnison
Montrose
Pueblo
Lamar
Monte Vista
Trinidad
Green Dot Indicates NOx
O3 Monitors
O3 8-hr NAA
Class One
PM10 AMA
150
200
300
500
1550
3000
6500
SO2 >100
TPY
Sources: Esri, DeLorme, NAVTEQ, USGS, Intermap, iPC, NRCAN, Esri Japan, METI, Esri China (Hong Kong), Esri (Thailand), TomTom, 2012

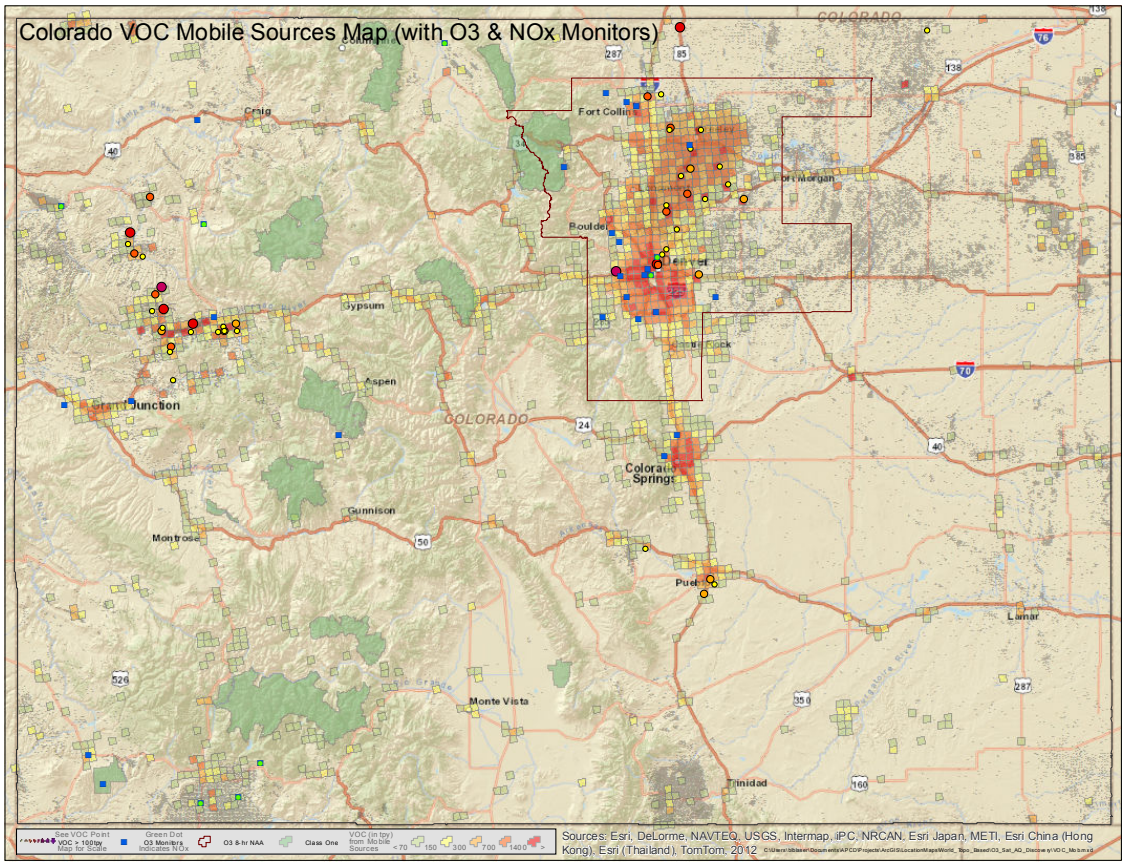
Colorado VOC Mobile Sources Map (with O3 & NOx Monitors)
COLORADO
Craig
Fort Collins
Fort Morgan
Boulder
Denver
Gypsum
Aspen
Grand Junction
COLORADO
Colorado Springs
Gunnison
Montrose
Pueblo
Lamar
Monte Vista
Trinidad
See VOC Point Map for Scale
VOC > 150tpy
Green Dot Indicates NOx
O3 8-hr NAA
Class One
VOC (in tpy) from Mobile Sources
< 70
150
300
700
1400
>
Sources: Esri, DeLorme, NAVTEQ, USGS, Intermap, iPC, NRCAN, Esri Japan, METI, Esri China (Hong Kong), Esri (Thailand), TomTom, 2012

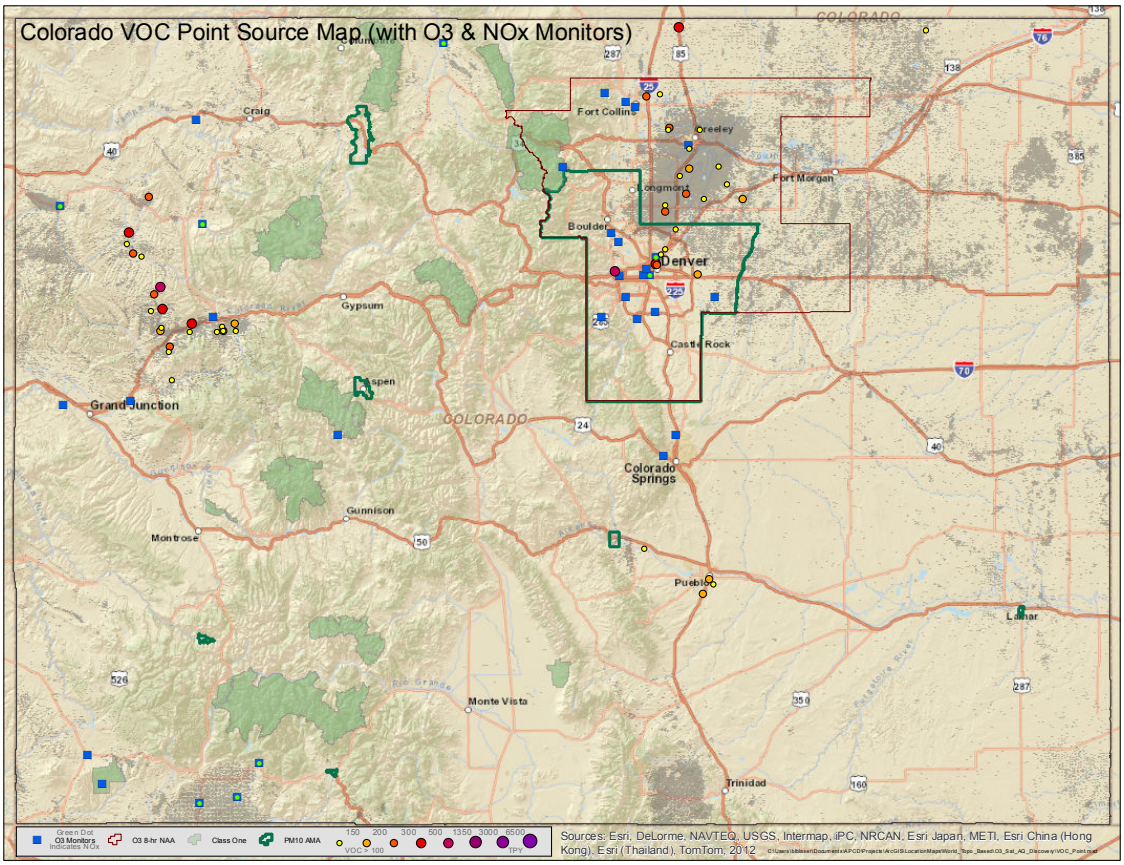
Colorado VOC Point Source Map (with O3 & NOx Monitors)
COLORADO
Craig
Fort Collins
Greeley
Fort Morgan
Longmont
Boulder
Denver
Gypsum
Castle Rock
Aspen
Grand Junction
COLORADO
Colorado Springs
Gunnison
Montrose
Pueblo
Lamar
Monte Vista
Trinidad
Green Dot Indicates NOx
O3 Monitors
O3 8-hr NAA
Class One
PM10 AMA
150 200 300 500 1350 3000 6500
VOC > 100
TPY
Sources: Esri, DeLorme, NAVTEQ, USGS, Intermap, iPC, NRCAN, Esri Japan, METI, Esri China (Hong Kong), Esri (Thailand), TomTom, 2012